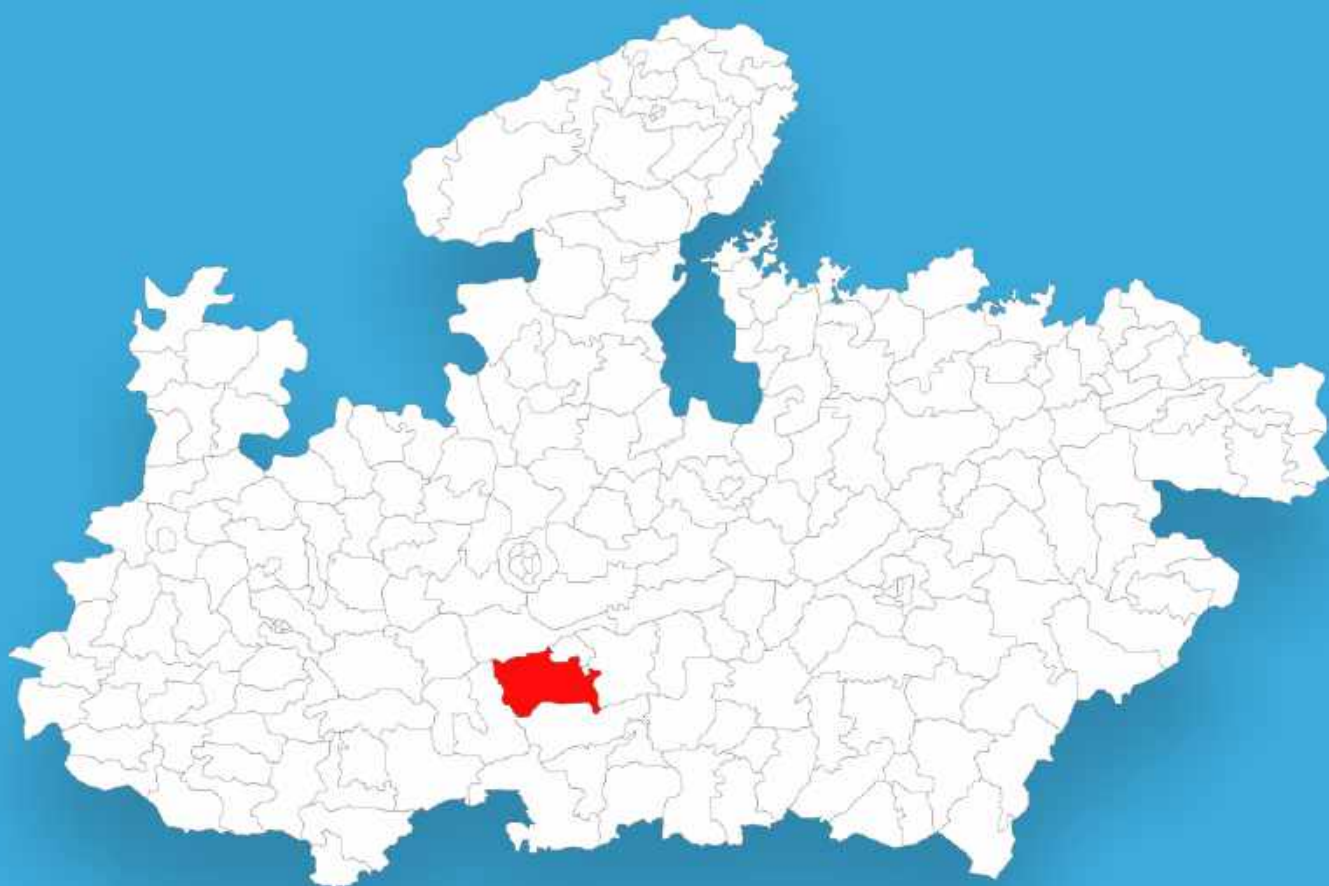




Madhya Pradesh

Assembly Factbook™

Seoni-Malwa Assembly Constituency



Key Electoral Data of Seoni-Malwa
Assembly Constituency (Vidhan Sabha)

Madhya Pradesh
Assembly FactbookTM

Seoni-Malwa Assembly Constituency



Seoni-Malwa Vidhan Sabha

Editor & Director

Dr. R.K. Thukral

Research Editor

Dr. Shafeeq Rahman

**Compiled, Researched and Published by
Datanet India Pvt. Ltd.**

D-100, 1st Floor,

Okhla Industrial Area, Phase-I,

New Delhi- 110020.

Ph.: 91-11- 43580781-84

Email : support@indiastatpublications.com

Website : www.indiastatelections.com

Online Book Store :

www.indiastatpublications.com

Report No. : AFB/MP-136-0125

ISBN : 978-93-6219-737-5

First Edition : January, 2018

Eighth Updated Edition : January, 2025

Price : Rs.11500/-

US\$ 310

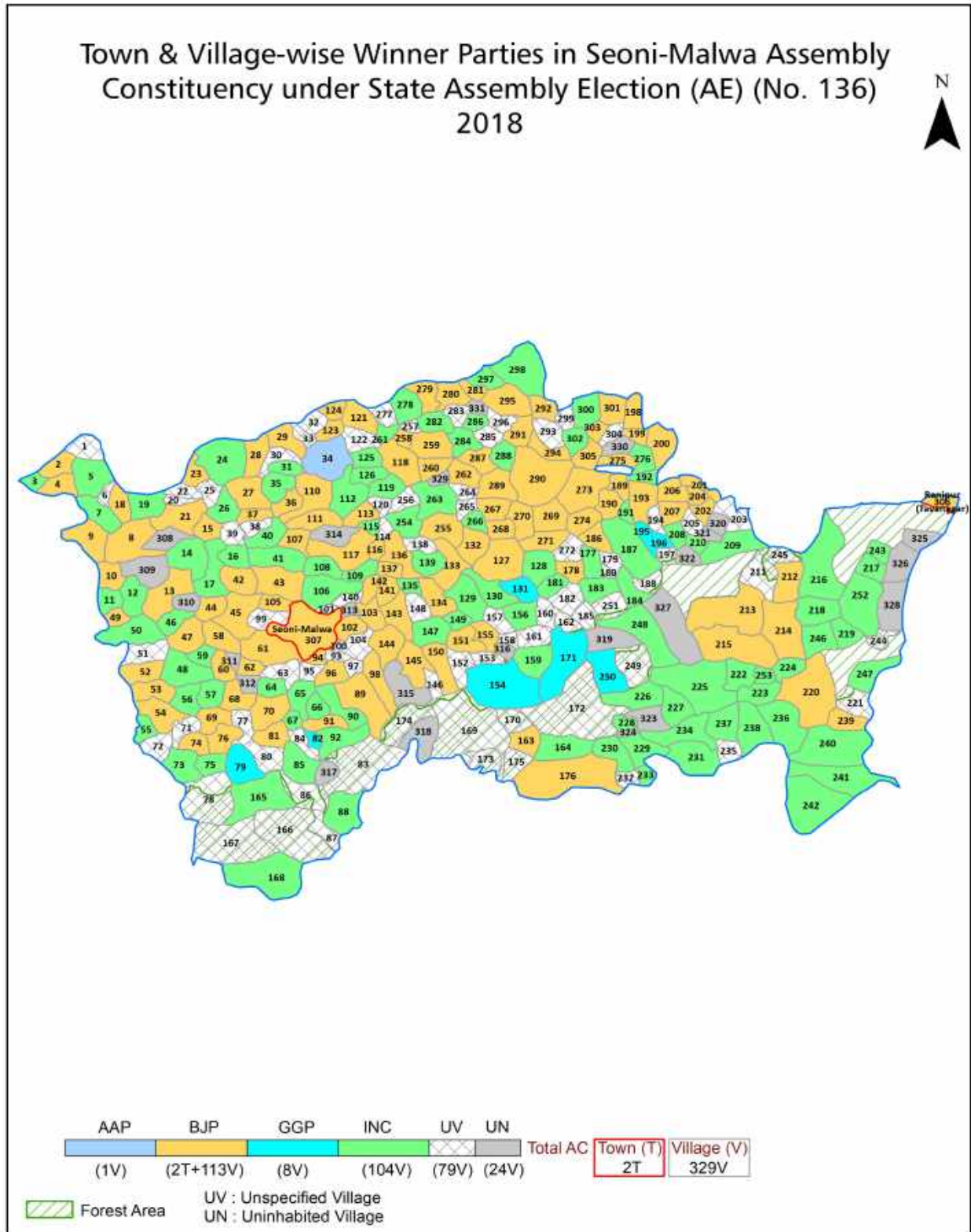
© **Datanet India Pvt. Ltd.**

All rights reserved. No part of this book may be reproduced, stored in a retrieval system or transmitted in any form or by any means, mechanical photocopying, photographing, scanning, recording or otherwise without the prior written permission of the publisher. Please refer to Disclaimer at page no. 250 for the use of this publication.

Printed in India

No.	Particulars	Page No.
	Introduction	
1	Assembly Constituency - (Vidhan Sabha) at a Glance Features of Assembly as per Delimitation Commission of India (2008)	1-2
	Location and Political Maps	
2	Location Map Boundaries of Assembly Constituency - (Vidhan Sabha) in District Boundaries of Assembly Constituency under Parliamentary Constituency - (Lok Sabha) Town & Village-wise Winner Parties- 2024, 2023, 2019, 2018, 2014, 2013, 2009 and 2008	3-11
	Administrative Setup (2011)	
3	District Sub-district Towns Villages Inhabited Villages Uninhabited Villages Village Panchayat Intermediate Panchayat	12-27
	Demographics (2011)	
4	Population Households Rural/Urban Population Towns and Villages by Population Size Sex Ratio (Total & 0-6 Years) Religious Population Social Population Literacy Rate	28-29
	Electoral Features	
5	Important Dates of Last Elections Held Electors by Gender Service Electors Voters Voters Turnout Polling Stations & Average Number of Electors per Polling Station Electors by Age Group Present Elected Representatives	30-35
	Historical Summary Election Results	
6	Vote Share of Major Parties Winning Margin (Number & Percentage) Polarity of Parties Summary Result of Assembly Segment of Parliamentary Elections 2024, 2019, 2014, 2009, 2004 and 1999 Summary Result of Assembly Elections 2023, 2018, 2013, 2008, 2003, 1998, 1993, 1990, 1985, 1980 and 1977	36-54
	Polling Station Level Election Results	
7	Name and Number of Polling Station 2024, 2023, 2019, 2018, 2014, 2013, 2009 and 2008 Polling Station-wise Electors, Voters & Voters Turnout 2024, 2023, 2019, 2018, 2014, 2013, 2009 and 2008 Polling Station wise Elections Results 2024, 2023, 2019, 2018, 2014, 2013, 2009 and 2008	55-229
	Share of Assembly Constituency	
8	Share of Assembly Constituency - (Vidhan Sabha) in State, District and Parliamentary Constituency - (Lok Sabha)	230
	Socio-Economic Amenities (2011)	
9	Access to Administrative Units Agricultural, Manufacturing and Industrial Commodities Demographic Indicators Education Health & Manpower Drinking Water Supply Sanitation Entertainment and Recreations Infrastructure Power Food Allocation Distribution and Marketing of Agriculture Commodities Infrastructure Transport and Road Infrastructure Communication Banking and Financial Services Land Use Irrigation Source	232-245
10	Abbreviation & Sources	247-248
11	Disclaimer	250

Location & Political Map



Administrative Setup

List of Village Panchayat & Intermediate Panchayat (Block) Name - 2011

Village Name	Village Panchayat Name	Intermediate Panchayat Name
Aaypa	Makdai	Seoni-Malwa
Achanagaon	Archnagaon	Seoni-Malwa
Agra Khurd	Bundarakalan	Seoni-Malwa
Amada	Dobhi Talpura	Kesala
Amar Katara	Dhekna	Seoni-Malwa
Amjhira	Pipria Kalan	Kesala
Amlada Dongar	Amladadonger	Seoni-Malwa
Amlada Kalan	Amladakalan	Seoni-Malwa
Amlada Khurd	Faridpur	Seoni-Malwa
Amupura	Amupura	Hoshangabad
Aonri	Aawari	Hoshangabad
Babadiya Bapu	Kharar	Seoni-Malwa
Babadiya Bhau	Bhabadiyabhau	Seoni-Malwa
Babaikhurd	Babaikhurd	Kesala
Babri	Babri	Seoni-Malwa
Baghwada	Baghwada	Seoni-Malwa
Bai Khedi	Bai Khedi	Hoshangabad
Baihara Khedi	Behrakhedi	Hoshangabad
Baingania	Bortalai	Hoshangabad
Bamhangaon Kalan	Bamhangaon Kala	Hoshangabad
Bamhori Khurd	Bai Khedi	Hoshangabad
Bamuria	Behrakhedi	Hoshangabad
Banada	Babri	Seoni-Malwa
Banapura	Jhaklai	Seoni-Malwa
Bandarkho	Ghana	Seoni-Malwa
Bandi	Jhabbida	Seoni-Malwa
Bandri	Malothar	Kesala
Bankabedi	Bankabedi	Seoni-Malwa
Banspani	-	Seoni-Malwa

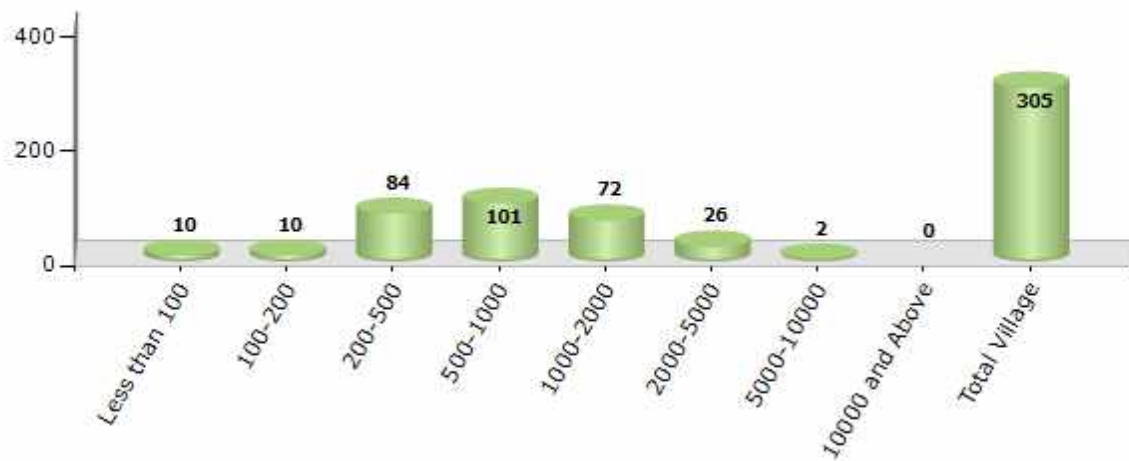
Contd....

Demographics

Number of Villages by Population Size - 2011

Less than 100	100-200	200-500	500-1000	1000-2000	2000-5000	5000-10000	10000 and Above	Total Village
10	10	84	101	72	26	2	0	305

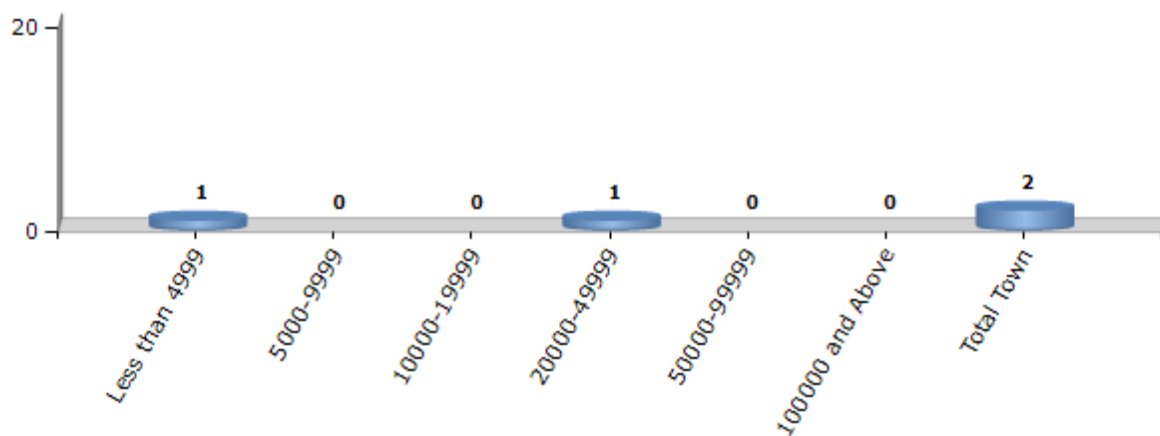
Number of Villages by Population Size - 2011



Number of Towns by Population Size - 2011

Less than 4999	5000-9999	10000-19999	20000-49999	50000-99999	100000 and Above	Total Town
1	0	0	1	0	0	2

Number of Towns by Population Size - 2011

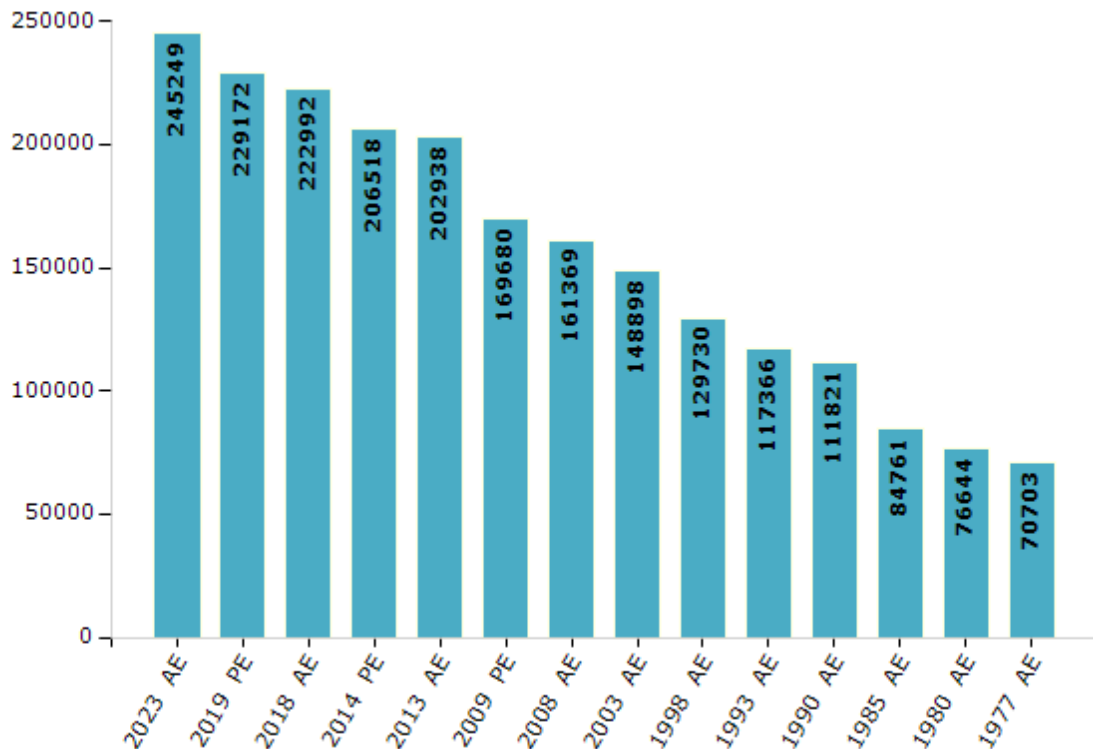


Electoral Features

Electors by Male & Female

Year	Male	Female	Others	Total	Year	Male	Female	Others	Total
2023 AE	127587	117653	9	245249	1993 AE	61639	55727	-	117366
2019 PE	120221	108945	6	229172	1990 AE	58804	53017	-	111821
2018 AE	117187	105799	6	222992	1985 AE	43094	41667	-	84761
2014 PE	109939	96575	4	206518	1980 AE	38821	37823	-	76644
2013 AE	108193	94741	4	202938	1977 AE	35533	35170	-	70703
2009 PE	91501	78179	-	169680	1972 AE	-	-	-	-
2008 AE	86371	74998	-	161369	1967 AE	-	-	-	-
2004 PE	-	-	-	-	1962 AE	-	-	-	-
2003 AE	78822	70076	-	148898	1957 AE	-	-	-	-
1999 PE	-	-	-	-	1952 AE	-	-	-	-
1998 AE	68701	61029	-	129730					

Number of Electors

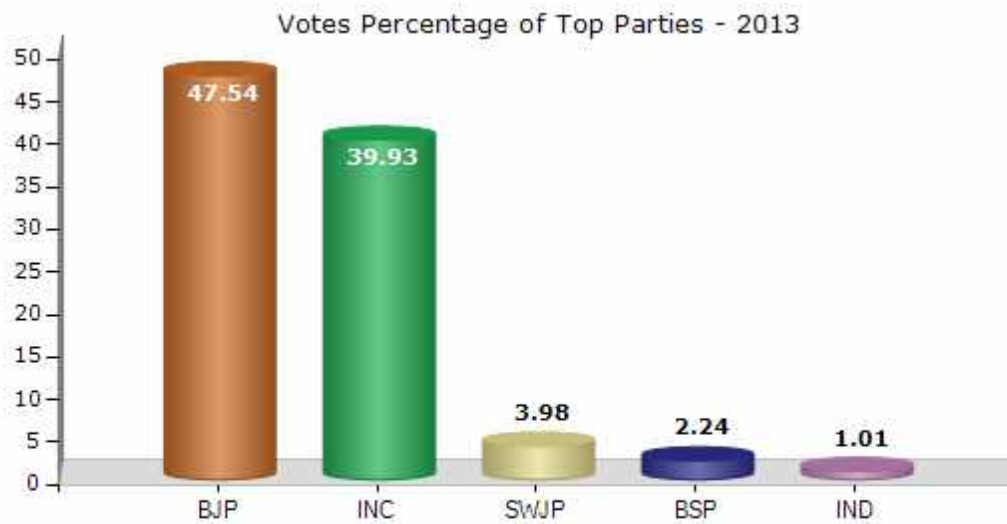


Note : AE : Assembly Election, PE : Assembly Segment of Parliamentary Election

Historical Summary Election Results

Summary Result of Assembly Election - 2013

Candidate Name	Party	Votes	Votes %
Sartaj Singh	BJP	78374	47.54
Dada Hajari Lal Raghuwanshi	INC	65827	39.93
Fagram	SWJP	6565	3.98
Rajesh Bakoriya Son Of Kaliram Bakoriya (Soyat)	BSP	3698	2.24
Yogesh	IND	1660	1.01
Aditya Narayan	NCP	1565	0.95
Hariom Singh	IND	1447	0.88
Gopal Krishna Yaduwanshi	IND	1169	0.71
Kashinath Upadhyay	IND	832	0.5
	NOTA	3727	2.26



Polling Station Level Election Results

Number and Name of Polling Stations (PS) (2018)

Number of Polling Stations	Name of Polling Stations	Number of Polling Stations	Name of Polling Stations
1	Prath.Shala Navin Bhavan Umariya	22	U.Ma.Sha. Dakshinikhand Shivpur
2	Prath.Shala Papan	23	Ma. Kanya Shala K.No. 1 Shivapur
3	Prath.Shala Achanagon	24	Ma.Kanya Shala Bhawan K.No.2 Shivpur
4	Panchayat Bhawan Luchagaon	25	Pra. Girls School Bhavan Room No. 02 Shivpur
5	Ma.Sha.K.No.1 Richhi	26	Pra. Girls School Bhavan Room No. 03 Shivpur
6	Pa0 School Bulding Kundalkala	27	Prath.Shala Kolagaon
7	Prath.Shala Bhiladiyakhurd	28	Prath.Shala Naharkolakhurd
8	Prath.Shala Dimavar	29	Prath.Shala Chapadagrahan
9	Prathmik Sala Bawri	30	Prath.Shala Guradiyajat
10	Madhyamik Shala Bawari	31	Navin Prath.Shala Mudiyaekhedi
11	M.S.Bulding Pathada	32	Prath.Shala Lodhadi
12	Pr Shala Amladada Dogar	33	Prath.Shala Bhawan Harapalapur
13	Madhymik.Shala Ayapa	34	Prath.Shala Khapariya
14	Prath.Shala Rehada	35	Prath.Shala Surangi
15	Prath.Shala Bhangiya	36	Maashaakanan1 Bhiladiyakala
16	Prath.Shala Rashi	37	Prathmik Sala Bhawan Bhiladiya Kalan
17	Prath.Shala Banada	38	Ma.Shala.Bhawan Rajorakurmi Bhiladiyakalan
18	Pra.Shala Sahajkui	39	Prath.Sha.Rampura
19	Ma Shala Bhawan Bhainsadeh	40	Pra. School Bhavan Gadariya
20	U.Ma.Sha. Purvikhand Shivpur	41	Naya Prath.Shala Rupadeh
21	U.Ma.Shala Pachmi Khand Sivpur	42	Prath.Shala Kusumakui

Contd....

Polling Station Level Election Results

Polling Station-wise Votes Secured by Overall Top Five Parties in Seoni-Malwa Assembly in Assembly Election (AE) under Hoshangabad Parliamentary Constituency in Madhya Pradesh (2018)

Number of Polling Station	Winner - Premshanker Kunjilal Verma (Baghwada) (BJP)	Runner-up - Omprakash Hazarilal Raghuwanshi (INC)	3rd - Laxman Singh Parte (GJP)	4th - Ram Mohan Gour (Patel) (IND)	5th - Meghraj Guldar Hariyale (BSP)	NOTA	Other	Total Votes Secured
36	520	194	7	7	23	6	10	767
37	382	223	4	11	55	18	10	703
38	192	97	2	8	5	6	8	318
39	142	386	3	10	17	17	34	609
40	259	206	5	5	15	5	16	511
41	238	271	2	14	4	9	27	565
42	211	316	2	7	5	16	15	572
43	27	102	7	0	1	6	2	145
44	559	103	5	5	5	6	17	700
45	452	178	1	3	3	3	6	646
46	260	518	5	6	3	18	16	826
47	60	184	21	2	0	6	10	283
48	153	221	1	4	7	15	7	408
49	128	292	19	6	4	11	9	469
50	103	332	39	6	17	4	12	513
51	147	538	5	6	2	18	5	721
52	343	231	0	11	9	5	9	608
53	142	397	113	6	3	12	30	703
54	278	266	51	2	20	7	28	652
55	551	52	0	12	2	5	20	642
56	439	156	0	12	11	7	8	633
57	245	232	0	10	0	11	5	503
58	300	260	1	5	22	4	8	600
59	488	256	0	7	2	7	9	769
60	127	342	1	2	5	11	6	494
61	231	318	1	6	3	13	5	577
62	182	366	7	3	7	10	9	584
63	132	178	121	6	2	10	14	463
64	384	200	0	7	12	6	20	629
65	274	54	7	3	13	1	7	359
66	364	264	1	6	3	4	11	653
67	347	225	17	2	2	5	12	610
68	446	287	2	1	5	8	17	766
69	606	337	7	5	17	12	37	1021
70	391	315	3	2	4	10	38	763

Contd....

Polling Station Level Election Results

Winner, Runner-up and 3rd Party Position & Winning Margin According to Polling Stations in Seoni-Malwa Assembly in Assembly Election (AE) under Hoshangabad Parliamentary Constituency in Madhya Pradesh (2018)

Polling Station Number	Winner Party	Winner Votes (%)	Runner-up Party	Runner-up Votes (%)	Winning Margin Votes (%)	Third Party	Third Party Votes (%)	Other Votes (%)
67	BJP	347 (56.89)	INC	225 (36.89)	122 (20)	GGP	17 (2.79)	21 (3.44)
68	BJP	446 (58.22)	INC	287 (37.47)	159 (20.75)	SPAKP	6 (0.78)	27 (3.52)
69	BJP	606 (59.35)	INC	337 (33.01)	269 (26.34)	NBP	23 (2.25)	55 (5.39)
70	BJP	391 (51.25)	INC	315 (41.28)	76 (9.97)	SPAKP	20 (2.62)	37 (4.85)
71	BJP	274 (56.73)	INC	164 (33.95)	110 (22.78)	AAP	15 (3.11)	30 (6.21)
72	BJP	669 (74)	INC	164 (18.14)	505 (55.86)	GGP	16 (1.77)	55 (6.08)
73	BJP	538 (55.98)	INC	367 (38.19)	171 (17.79)	GGP	20 (2.08)	36 (3.75)
74	INC	559 (67.35)	BJP	251 (30.24)	308 (37.11)	AAP	7 (0.84)	13 (1.57)
75	BJP	284 (66.67)	INC	117 (27.46)	167 (39.21)	GGP	4 (0.94)	21 (4.93)
76	BJP	496 (69.57)	INC	181 (25.39)	315 (44.18)	SPAKP	17 (2.38)	19 (2.66)
77	BJP	562 (75.64)	INC	141 (18.98)	421 (56.66)	BSP	11 (1.48)	29 (3.9)
78	BJP	712 (76.72)	INC	183 (19.72)	529 (57)	SPAKP	10 (1.08)	23 (2.48)
79	BJP	573 (70.39)	INC	199 (24.45)	374 (45.94)	IND (RMG)	9 (1.11)	33 (4.05)
80	BJP	328 (57.34)	INC	216 (37.76)	112 (19.58)	IND (RMG)	5 (0.87)	23 (4.02)
81	BJP	306 (63.22)	INC	149 (30.79)	157 (32.43)	AAP	8 (1.65)	21 (4.34)
82	INC	497 (54.5)	BJP	395 (43.31)	102 (11.19)	BSP	3 (0.33)	17 (1.86)
83	BJP	408 (63.95)	INC	203 (31.82)	205 (32.13)	IND (RMG)	8 (1.25)	19 (2.98)
84	INC	450 (53.32)	BJP	360 (42.65)	90 (10.67)	GGP	8 (0.95)	26 (3.08)
85	BJP	577 (71.32)	INC	197 (24.35)	380 (46.97)	AAP	9 (1.11)	26 (3.21)
86	BJP	226 (69.54)	INC	59 (18.15)	167 (51.39)	GGP	8 (2.46)	32 (9.85)
87	BJP	659 (66.97)	INC	253 (25.71)	406 (41.26)	BSP	17 (1.73)	55 (5.59)
88	BJP	584 (64.25)	INC	244 (26.84)	340 (37.41)	IND (RMG)	17 (1.87)	64 (7.04)
89	BJP	503 (67.7)	INC	198 (26.65)	305 (41.05)	AAP	15 (2.02)	27 (3.63)
90	BJP	720 (93.87)	INC	24 (3.13)	696 (90.74)	IND (RMG)	10 (1.3)	13 (1.69)
91	BJP	673 (89.85)	INC	38 (5.07)	635 (84.78)	IND (RMG)	15 (2)	23 (3.07)
92	BJP	679 (96.59)	INC	21 (2.99)	658 (93.6)	BSP	2 (0.28)	1 (0.14)
93	BJP	446 (51.26)	INC	360 (41.38)	86 (9.88)	BSP	22 (2.53)	42 (4.83)
94	INC	433 (47.58)	BJP	408 (44.84)	25 (2.74)	IND (RMG)	14 (1.54)	55 (6.04)
95	INC	317 (56.71)	BJP	217 (38.82)	100 (17.89)	IND (RMG)	5 (0.89)	20 (3.58)
96	INC	418 (52.38)	BJP	322 (40.35)	96 (12.03)	GGP	25 (3.13)	33 (4.14)
97	BJP	143 (64.13)	INC	70 (31.39)	73 (32.74)	IND (RMG)	3 (1.35)	7 (3.14)
98	BJP	307 (68.68)	INC	104 (23.27)	203 (45.41)	BSP	8 (1.79)	28 (6.26)
99	BJP	395 (55.09)	INC	220 (30.68)	175 (24.41)	IND (RMG)	24 (3.35)	78 (10.88)

Contd....

Socio-Economic Amenities - Rural

Access to Education Facilities

Particulars	Number of Village (% of Population)				
	Available	Not Available	If Not Available (Distance of Nearest Facility)		
			A	B	C
Govt. Primary School	291 (99)	14 (1)	6 (0)	1 (0)	1 (0)
Private Primary School	59 (30)	246 (70)	0 (0)	0 (0)	0 (0)
Govt. Middle School	168 (76)	137 (24)	81 (13)	29 (5)	6 (1)
Private Middle School	37 (23)	268 (77)	0 (0)	0 (0)	0 (0)
Govt. Secondary School	40 (31)	265 (69)	67 (17)	99 (28)	50 (10)
Private Secondary School	28 (17)	277 (83)	9 (2)	4 (1)	4 (1)
Govt. Senior Secondary School	24 (19)	281 (81)	38 (12)	87 (28)	108 (26)
Private Senior Secondary School	7 (5)	298 (95)	3 (1)	8 (2)	1 (1)
Govt. Arts and Science Degree College	0 (0)	305 (100)	11 (3)	42 (17)	183 (59)
Private Arts and Science Degree College	0 (0)	305 (100)	0 (0)	0 (0)	0 (0)
Govt. Engineering College	0 (0)	305 (100)	0 (0)	0 (0)	149 (45)
Private Engineering College	0 (0)	305 (100)	0 (0)	0 (0)	45 (15)
Govt. Medicine College	0 (0)	305 (100)	0 (0)	0 (0)	244 (79)
Private Medicine College	0 (0)	305 (100)	0 (0)	0 (0)	0 (0)
Govt. Management Institute	0 (0)	305 (100)	0 (0)	0 (0)	197 (65)
Private Management Institute	0 (0)	305 (100)	0 (0)	0 (0)	0 (0)
Govt. Polytechnic	0 (0)	305 (100)	1 (0)	1 (0)	300 (98)
Private Polytechnic	0 (0)	305 (100)	0 (0)	0 (0)	0 (0)
Govt. Vocational Training School/ITI	0 (0)	305 (100)	6 (2)	16 (6)	186 (60)
Private Vocational Training School/ITI	0 (0)	305 (100)	2 (1)	5 (2)	87 (28)
Govt. Non Formal Training Centre	0 (0)	305 (100)	1 (0)	4 (3)	162 (52)
Private Non Formal Training Centre	0 (0)	305 (100)	0 (0)	0 (0)	135 (43)
Govt. School For Disabled	0 (0)	305 (100)	1 (0)	0 (0)	156 (48)
Private School For Disabled	0 (0)	305 (100)	1 (1)	1 (0)	38 (13)
Government Others	0 (0)	305 (100)	0 (0)	0 (0)	2 (0)
Private Others	0 (0)	305 (100)	0 (0)	0 (0)	1 (0)

Note : Distance A : Less than 5 km; B : Between 5-10 km; C : 10+ km.; Source : Data Analysis is based on 2011 Census.

DISCLAIMER

The Terms of Use and Disclaimer of Datanet India Private Limited (hereinafter referred to as "Datanet") for use of this analysis report of **Seoni-Malwa Assembly Constituency (Seoni-Malwa Vidhan Sabha)** :-

1. **Assembly Factbook™** is a Registered Trade Mark owned by Datanet.
2. All the maps are sketched and graphical representation only and have not been drawn to the scale and also not to represent the actual geographical area or boundary of the unit.
3. The data for the aforesaid analysis is based on authentic sources and has been culled from the various publications of Census, CSO and NSSO for district and block level data, various central and state government departments, Central & State Elections Commissions and the concerned Returning Officers' releases, Electoral Rolls, Election results and allied publications, internal assessment, surveys, estimates and analysis. Therefore, certain adjustment of data at micro level may have been done to arrive closer to the macro data.
4. Data have been provided on an "As Is" and "As AVAILABLE" basis
5. The colours shown in the maps or diagram and charts of a particular party, alliance or AC are indicative and do not represent them.
6. This publication which includes maps, sheets, graphs and data would be the property under copyright of Datanet only. The user may use these for its internal study, analysis and research purposes. It's public display, re-selling or any commercial uses by the user are not allowed.
7. Datanet has taken due care and caution in compilation and processing of data and allied information, but does not guarantee the accuracy, adequacy or completeness of any information/analysis and will be not responsible for any errors or omissions or for the results obtained from the use of such information/analysis.
8. All the contents for the publication have been culled from various authentic sources and Datanet reasonably believes such sources to be reliable, but does not make any representations, express or implied as to the accuracy or fitness of use of such information. The information or contents of the information/analysis do not constitute advice and should not be relied upon in making (or refraining from making) any decision. Any reliance placed upon the information provided by Datanet is the sole responsibility and strictly at the user's risk.
9. In no event will Datanet be liable for any damages (including, without limitation, damages for loss of business projects, or loss of profits) arising in contract, tort or otherwise from the use of or inability to use any of its contents, or from any action taken (or refrained from being taken) as a result of using the analysis or any of its contents. Datanet its directors, owners, editors, officials, employees, distributor and agents or any associate will not be liable for any errors in the information contained or any consequences arising from the use of the contents of the provided information/analysis.
10. If any provision of these terms and conditions is held invalid or illegal or unenforceable for any reason by any court of competent jurisdiction, such provision shall be severed and the remainder of provisions of the terms and conditions shall continue in full force and effect as if the Term of Use had been executed with the invalid, illegal or unenforceable provision eliminated.
11. If there are any discrepancies in the information provided, please bring it to attention of Datanet for suitable rectification measures.

Buy Online This Complete Book At
Datanet India eBooks Store

www.indiastatpublications.com

or go directly at

[http://www.indiastatpublications.com/
Assembly_factbook/Madhya_Pradesh/Hoshangabad/ Seoni-
Malwa](http://www.indiastatpublications.com/Assembly_factbook/Madhya_Pradesh/Hoshangabad/Seoni-Malwa)

 **indiastat**elections

ISBN : 978-93-6219-737-5



9 789362 197375