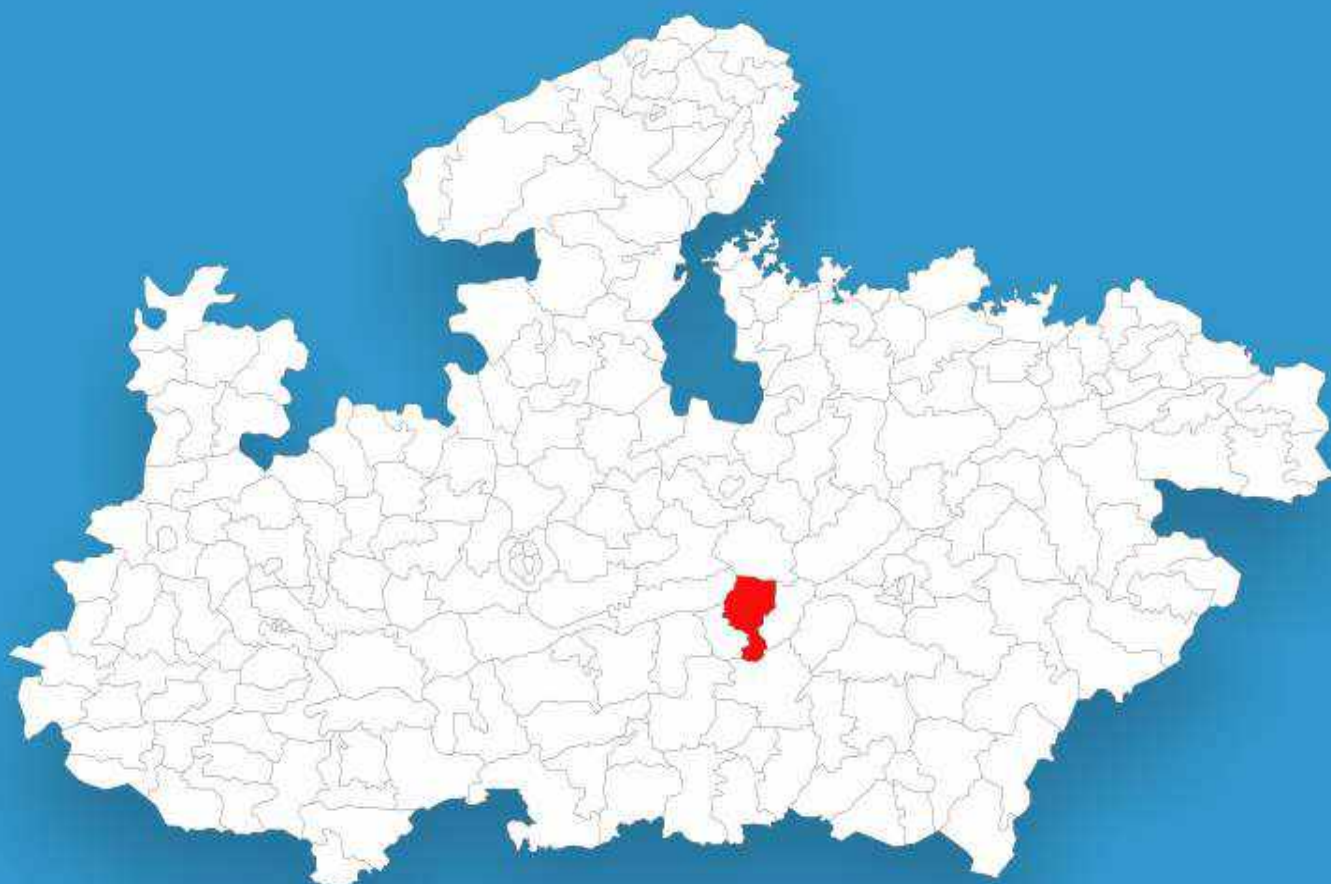




Madhya Pradesh

Assembly Factbook™

Tendukheda Assembly Constituency



Key Electoral Data of Tendukheda
Assembly Constituency (Vidhan Sabha)

Madhya Pradesh
Assembly FactbookTM

Tendukheda Assembly Constituency



Tendukheda Vidhan Sabha

Editor & Director

Dr. R.K. Thukral

Research Editor

Dr. Shafeeq Rahman

Compiled, Researched and Published by Datanet India Pvt. Ltd.

D-100, 1st Floor,

Okhla Industrial Area, Phase-I,
New Delhi- 110020.

Ph.: 91-11- 43580781-84

Email : support@indiastatpublications.com

Website : www.indiastatelections.com

Online Book Store :

www.indiastatpublications.com

Report No. : AFB/MP-120-0125

ISBN : 978-93-87267-00-8

First Edition : January, 2018

Seventh Updated Edition : January, 2025

Price : Rs. 11500/-

US\$ 310

© Datanet India Pvt. Ltd.

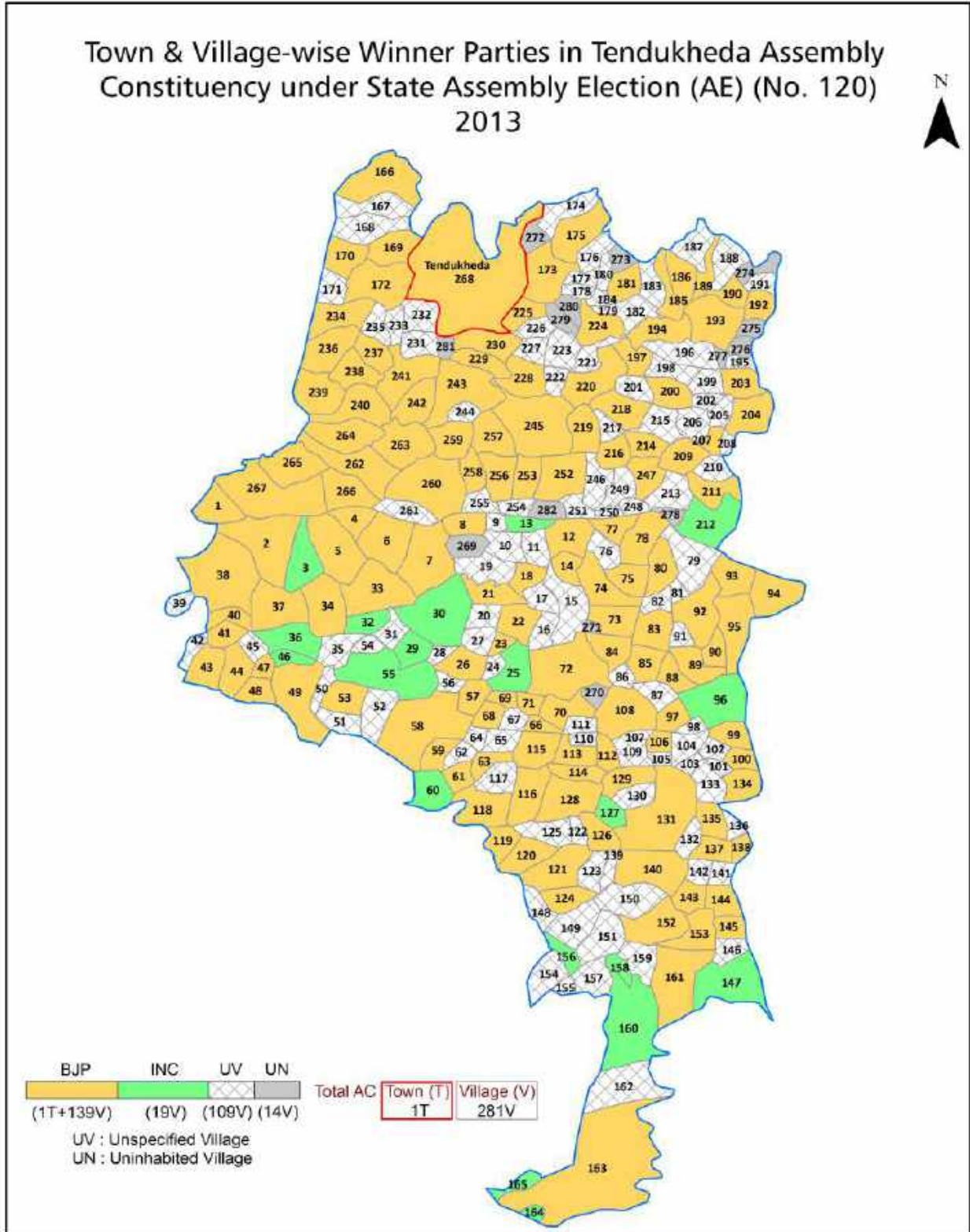
All rights reserved. No part of this book may be reproduced, stored in a retrieval system or transmitted in any form or by any means, mechanical photocopying, photographing, scanning, recording or otherwise without the prior written permission of the publisher. Please refer to Disclaimer at page no. 199 for the use of this publication.

Printed in India

Contents

No.	Particulars	Page No.
	Introduction	
1	Assembly Constituency - (Vidhan Sabha) at a Glance Features of Assembly as per Delimitation Commission of India (2008)	1-2
	Location and Political Maps	
2	Location Map Boundaries of Assembly Constituency - (Vidhan Sabha in District Boundaries of Assembly Constituency under Parliamentary Constituency - (Lok Sabha) Town & Village-wise Winner Parties- 2024, 2023, 2019, 2018, 2014, 2013, 2009 and 2008	3-11
	Administrative Setup (2011)	
3	District Sub-district Towns Villages Inhabited Villages Uninhabited Villages Village Panchayat Intermediate Panchayat	12-26
	Demographics (2011)	
4	Population Households Rural/Urban Population Towns and Villages by Population Size Sex Ratio (Total & 0-6 Years) Religious Population Social Population Literacy Rate	27-28
	Electoral Features	
5	Important Dates of Last Elections Held Electors by Gender Service Electors Voters Voters Turnout Polling Stations & Average Number of Electors per Polling Station Electors by Age Group Present Elected Representatives	29-34
	Historical Summary Election Results	
6	Vote Share of Major Parties Winning Margin (Number & Percentage Polarity of Parties Summary Result of Assembly Segment of Parliamentary Elections 2024, 2019, 2014 and 2009 Summary Result of Assembly Elections 2023, 2018, 2013 and 2008	35-45
	Polling Station Level Election Results	
7	Name and Number of Polling Station 2024, 2023, 2019, 2018, 2014, 2013, 2009 and 2008 Polling Station-wise Electors, Voters & Voters Turnout 2024, 2023, 2019, 2018, 2014, 2013, 2009 and 2008 Polling Station wise Elections Results 2024, 2023, 2019, 2018, 2014, 2013, 2009 and 2008	46-177
	Share of Assembly Constituency	
8	Share of Assembly Constituency - (Vidhan Sabha) in State, District and Parliamentary Constituency - (Lok Sabha)	178
	Socio-Economic Amenities (2011)	
9	Access to Administrative Units Agricultural, Manufacturing and Industrial Commodities Demographic Indicators Education Health & Manpower Drinking Water Supply Sanitation Entertainment and Recreations Infrastructure Power Food Allocation Distribution and Marketing of Agriculture Commodities Infrastructure Transport and Road Infrastructure Communication Banking and Financial Services Land Use Irrigation Source	180-194
10	Abbreviation & Sources	196-197
11	Disclaimer	199

Location & Political Map



Administrative Setup

List of Village Panchayat & Intermediate Panchayat (Block) Name - 2011

Village Name	Village Panchayat Name	Intermediate Panchayat Name
Ajansara	Ajansara	Chawarpatha
Amai	Nayagaon	Chawarpatha
Andiya	Andiya	Chawarpatha
Andiya	Nainwara	Chawarpatha
Atthaisa	Atthaisa	Chawarpatha
Awanriya	Gundrai	Chawarpatha
Badiya	Rampura	Chawarpatha
Badiya Ghat	Hemra	Chawarpatha
Bagdara	Bagdara	Saikheda (Gadarwara)
Baghora	Imaliya Barodiya	Babai (Chichli)
Bahra	Tiguwan	Chawarpatha
Bamhanwada	Tiktoli	Babai (Chichli)
Bamhori	Bamhori	Chawarpatha
Bamhori	Mahgunwan Nijor	Chawarpatha
Bamhori	Lolri	Chawarpatha
Bandesur	Batesara	Babai (Chichli)
Bandha	Bandha	Chawarpatha
Bandhi	Bandhi	Chawarpatha
Bans Kheda	Bijora	Chawarpatha
Banskheda	Banskheda	Chawarpatha
Baranjh	Bamhori	Chawarpatha
Baranjh	Thunti	Chawarpatha
Bareli	Madanpur	Chawarpatha
Barha	Karhaiya Barha	Chawarpatha
Barkheda	Bheropur	Babai (Chichli)
Barkunda	Khairi Kala	Chawarpatha
Barman Khurd	Barman Khurd	Chawarpatha
Batesara	Batesara	Babai (Chichli)
Belkhedi	Dhameta	Babai (Chichli)

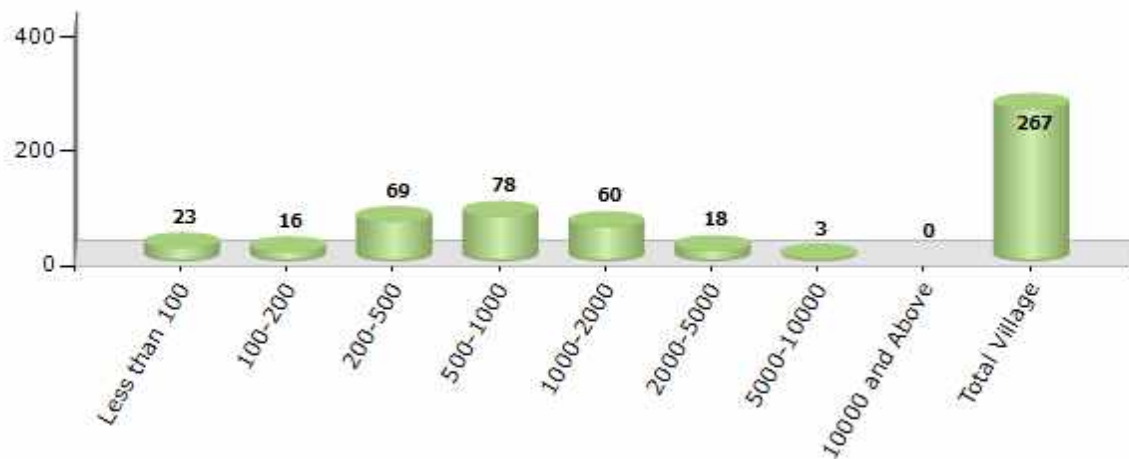
Contd....

Demographics

Number of Villages by Population Size - 2011

Less than 100	100-200	200-500	500-1000	1000-2000	2000-5000	5000-10000	10000 and Above	Total Village
23	16	69	78	60	18	3	0	267

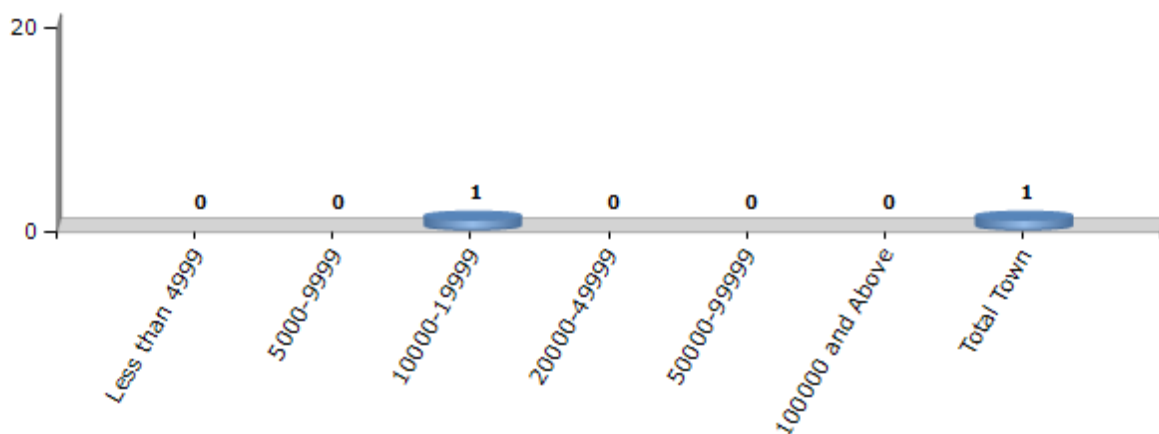
Number of Villages by Population Size - 2011



Number of Towns by Population Size - 2011

Less than 4999	5000-9999	10000-19999	20000-49999	50000-99999	100000 and Above	Total Town
0	0	1	0	0	0	1

Number of Towns by Population Size - 2011

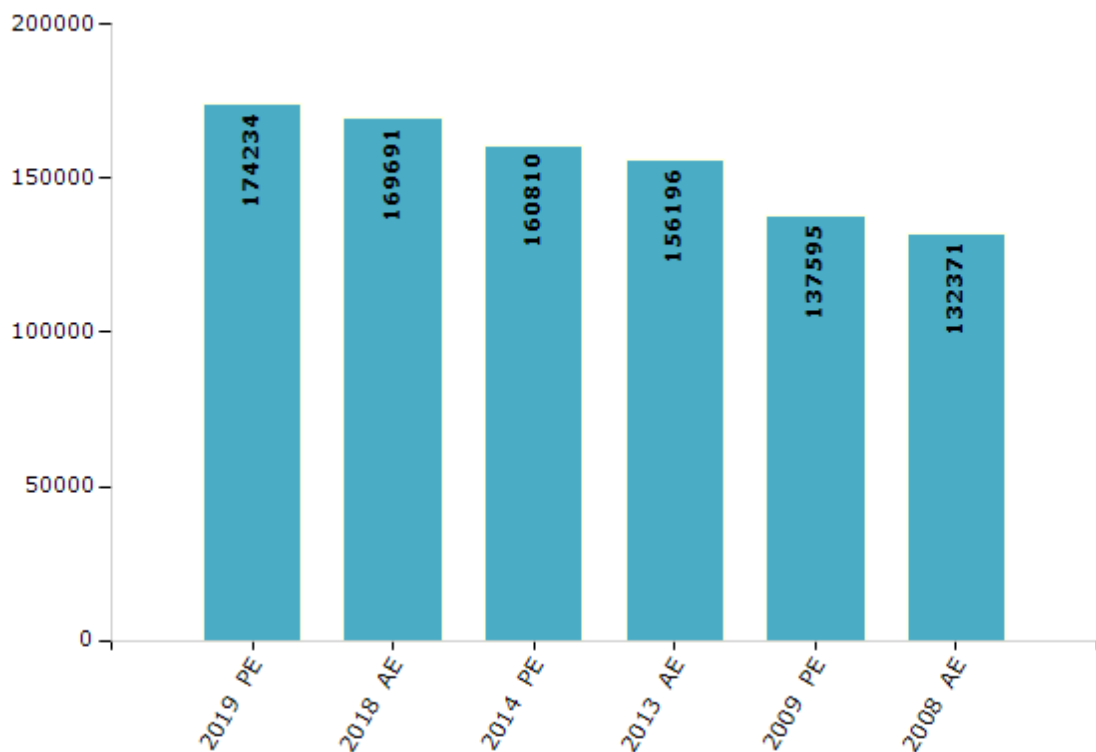


Electoral Features

Electors by Male & Female

Year	Male	Female	Others	Total	Year	Male	Female	Others	Total
2019 PE	91537	82694	3	174234	1993 AE	-	-	-	-
2018 AE	89390	80297	4	169691	1990 AE	-	-	-	-
2014 PE	85069	75741	0	160810	1985 AE	-	-	-	-
2013 AE	82889	73307	0	156196	1980 AE	-	-	-	-
2009 PE	73866	63729	-	137595	1977 AE	-	-	-	-
2008 AE	70746	61625	-	132371	1972 AE	-	-	-	-
2004 PE	-	-	-	-	1967 AE	-	-	-	-
2003 AE	-	-	-	-	1962 AE	-	-	-	-
1999 PE	-	-	-	-	1957 AE	-	-	-	-
1998 AE	-	-	-	-	1952 AE	-	-	-	-

Number of Electors

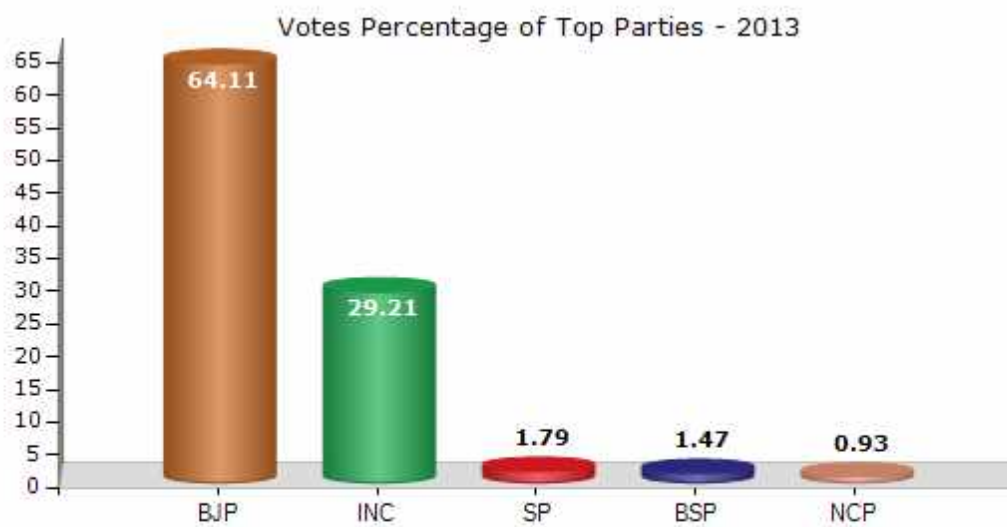


Note : AE : Assembly Election, PE : Assembly Segment of Parliamentary Election

Historical Summary Election Results

Summary Result of Assembly Election - 2013

Candidate Name	Party	Votes	Votes %
Sanjay Sharma	BJP	81938	64.11
Surendra Dhimole	INC	37336	29.21
Brajesh Chandele	SP	2294	1.79
Ad. B. M. Koushik	BSP	1876	1.47
Avadhesh Pratap Singh	NCP	1195	0.93
Bittu Singh Kourav "Bittu Bhaiya"	IND	937	0.73
	NOTA	2234	1.75



Polling Station Level Election Results

Number and Name of Polling Stations (PS) (2018)

Number of Polling Stations	Name of Polling Stations	Number of Polling Stations	Name of Polling Stations
1	Govt. Primary School Building Marravan	22	Govt. High School (East Room) Bilguvan
2	Govt. Primary School Building Khakredi	23	Govt. Middle School Building Rampura
3	Govt. Primary School Building Mahuakheda	24	Govt. Primary School Building Baranjh Tola Rampura
4	Govt. Primary School Building Piparwani	25	Govt. Primary School Building Ghughri
5	Govt. Primary School Building Dhillwar	26	Govt. Middle School New Building Peeeparwani
6	Govt. High Sec School (North Room) Tendukheda	27	Govt. Middle School (South Room) Peeeparwani
7	Govt. High Middle School Building (East Room) Tendukheda	28	Gram Panchayat Building Gundrai
8	Govt. High Middle School (West Room) Tendukheda	29	Govt. New Middle School Building Khairy
9	Govt. High Middle Girls School (Middle Room) Tendukheda	30	Govt. Primary School Building Charguvan
10	Govt. High Middle School (Main Hall) Tendukheda	31	Govt. Middle School New Building Bilhera
11	Govt. High Middle School Main Building (North Room) Tendukheda	32	Govt. High Middle School Building Bilhera
12	Govt. High Middle Girls School (North East Room) Tendukheda	33	Govt. Primary School Building Bilhera
13	Govt. High Middle Girls School (West East Room) Tendukheda	34	Govt. Primary School Building Manakpur
14	Govt. High Middle Girls School Building (South Room) Tendukheda	35	Govt. Primary School Building Khairykala
15	Govt. Primary School Building Tendukheda (Sagouni)	36	Govt. Primary School Building Barkunda
16	Govt. Primary School Building Kathotiya Tendukheda	37	Govt. Primary School New Building Bandha
17	Govt. Middle School Building Imjhira	38	Govt. Primary School Building (North Room) Padariya
18	Govt. Primary School Building Khairua	39	Govt. Primary School Building (South Room) Padariya
19	Govt. Primary School Building Khamariya	40	Govt. Middle School Building Devri
20	Govt. Primary School Building Umaha	41	Govt. Primary School Building Gutori
21	Community Building Bijora	42	Govt. Primary School Building Devri

Contd....

Polling Station Level Election Results

Polling Station-wise Votes Secured by Overall Top Five Parties in Tendukheda Assembly in Assembly Election (AE) under Hoshangabad Parliamentary Constituency in Madhya Pradesh (2018)

Number of Polling Station	Winner - Sanjay Sharma "Sanju Bhaiya" (INC)	Runner-up - Vishwanath Singh "Mulam Bhaiya" (BJP)	3rd - Chandramohan "Bablu Kahar" (NINSHAD)	4th - Naresh Jatav (IND)	5th - Mukesh Mishra (IND)	NOTA	Other	Total Votes Secured
36	417	73	8	2	0	1	2	503
37	320	349	3	15	9	13	6	715
38	471	209	20	11	5	10	9	735
39	593	117	14	14	3	3	8	752
40	146	21	4	4	0	1	1	177
41	522	150	7	9	1	5	7	701
42	979	56	8	3	4	4	7	1061
43	302	512	11	4	8	5	12	854
44	339	302	8	8	8	7	10	682
45	333	358	6	11	8	9	6	731
46	276	303	6	4	9	5	5	608
47	339	106	2	9	3	2	3	464
48	294	67	4	4	2	2	2	375
49	354	251	7	12	5	7	7	643
50	308	311	4	14	7	8	10	662
51	367	220	10	13	4	8	7	629
52	319	280	5	3	2	2	5	616
53	349	252	9	9	8	2	7	636
54	210	216	3	10	7	4	12	462
55	270	236	8	11	9	8	6	548
56	226	244	14	16	11	3	10	524
57	309	364	13	12	3	3	9	713
58	300	191	4	8	6	6	6	521
59	494	376	11	12	6	14	21	934
60	346	265	5	3	2	2	5	628
61	206	174	4	3	4	2	1	394
62	642	153	18	13	5	17	7	855
63	336	144	11	6	3	6	5	511
64	254	220	10	19	8	7	9	527
65	298	271	11	14	6	9	17	626
66	468	336	7	6	3	7	7	834
67	383	319	12	18	11	17	10	770
68	355	468	14	12	13	26	19	907
69	361	262	25	18	17	12	20	715
70	409	201	12	8	4	18	8	660

Contd....

Polling Station Level Election Results

Winner, Runner-up and 3rd Party Position & Winning Margin According to Polling Stations in Tendukheda Assembly in Assembly Election (AE) under Hoshangabad Parliamentary Constituency in Madhya Pradesh (2018)

Polling Station Number	Winner Party	Winner Votes (%)	Runner-up Party	Runner-up Votes (%)	Winning Margin Votes (%)	Third Party	Third Party Votes (%)	Other Votes (%)
67	INC	383 (49.74)	BJP	319 (41.43)	64 (8.31)	IND (NJ)	18 (2.34)	50 (6.49)
68	BJP	468 (51.6)	INC	355 (39.14)	113 (12.46)	BSP	15 (1.65)	69 (7.61)
69	INC	361 (50.49)	BJP	262 (36.64)	99 (13.85)	NINSHAD	25 (3.5)	67 (9.37)
70	INC	409 (61.97)	BJP	201 (30.45)	208 (31.52)	NINSHAD	12 (1.82)	38 (5.76)
71	INC	279 (71.36)	BJP	70 (17.9)	209 (53.46)	NINSHAD	10 (2.56)	32 (8.18)
72	INC	343 (54.53)	BJP	245 (38.95)	98 (15.58)	IND (NJ)	11 (1.75)	30 (4.77)
73	INC	224 (50.34)	BJP	177 (39.78)	47 (10.56)	NINSHAD	14 (3.15)	30 (6.74)
74	INC	500 (59.88)	BJP	283 (33.89)	217 (25.99)	NINSHAD	16 (1.92)	36 (4.31)
75	INC	370 (57.28)	BJP	227 (35.14)	143 (22.14)	BSP	11 (1.7)	38 (5.88)
76	INC	497 (56.93)	BJP	302 (34.59)	195 (22.34)	IND (NJ)	18 (2.06)	56 (6.41)
77	INC	393 (68.47)	BJP	140 (24.39)	253 (44.08)	IND (NJ)	11 (1.92)	30 (5.23)
78	INC	483 (75.94)	BJP	110 (17.3)	373 (58.64)	NINSHAD	15 (2.36)	28 (4.4)
79	INC	498 (79.3)	BJP	97 (15.45)	401 (63.85)	IND (NJ)	10 (1.59)	23 (3.66)
80	INC	545 (64.96)	BJP	212 (25.27)	333 (39.69)	NINSHAD	21 (2.5)	61 (7.27)
81	INC	214 (63.31)	BJP	113 (33.43)	101 (29.88)	IND (NJ)	5 (1.48)	6 (1.78)
82	INC	281 (74.93)	BJP	79 (21.07)	202 (53.86)	BSP	5 (1.33)	10 (2.67)
83	INC	312 (47.49)	BJP	283 (43.07)	29 (4.42)	IND (NJ)	20 (3.04)	42 (6.39)
84	INC	208 (53.61)	BJP	141 (36.34)	67 (17.27)	NINSHAD	11 (2.84)	28 (7.22)
85	INC	219 (68.65)	BJP	71 (22.26)	148 (46.39)	IND (NJ)	13 (4.08)	16 (5.02)
86	INC	443 (58.91)	BJP	231 (30.72)	212 (28.19)	NINSHAD	39 (5.19)	39 (5.19)
87	BJP	223 (55.33)	INC	155 (38.46)	68 (16.87)	IND (NJ)	6 (1.49)	19 (4.71)
88	INC	298 (54.48)	BJP	181 (33.09)	117 (21.39)	IND (NJ)	13 (2.38)	55 (10.05)
89	INC	385 (66.84)	BJP	141 (24.48)	244 (42.36)	IND (MM)	10 (1.74)	40 (6.94)
90	INC	531 (65.64)	BJP	205 (25.34)	326 (40.3)	IND (NJ)	21 (2.6)	52 (6.43)
91	INC	407 (64.91)	BJP	146 (23.29)	261 (41.62)	NINSHAD	28 (4.47)	46 (7.34)
92	BJP	357 (58.62)	INC	221 (36.29)	136 (22.33)	NINSHAD	10 (1.64)	21 (3.45)
93	BJP	489 (49.44)	INC	434 (43.88)	55 (5.56)	NINSHAD	23 (2.33)	43 (4.35)
94	BJP	371 (49.93)	INC	308 (41.45)	63 (8.48)	NINSHAD	14 (1.88)	50 (6.73)
95	BJP	435 (55.98)	INC	281 (36.16)	154 (19.82)	IND (NJ)	17 (2.19)	44 (5.66)
96	BJP	250 (72.89)	INC	65 (18.95)	185 (53.94)	IND (MM)	10 (2.92)	18 (5.25)
97	BJP	459 (54.84)	INC	305 (36.44)	154 (18.4)	IND (MM)	23 (2.75)	50 (5.97)
98	BJP	287 (52.37)	INC	190 (34.67)	97 (17.7)	NINSHAD	22 (4.01)	49 (8.94)
99	BJP	393 (53.47)	INC	295 (40.14)	98 (13.33)	NINSHAD	13 (1.77)	34 (4.63)

Contd....

Socio-Economic Amenities - Rural

Access to Education Facilities

Particulars	Number of Village (% of Population)				
	Available	Not Available	If Not Available (Distance of Nearest Facility)		
			A	B	C
Govt. Primary School	242 (99)	25 (1)	19 (1)	0 (0)	0 (0)
Private Primary School	33 (27)	234 (73)	0 (0)	0 (0)	0 (0)
Govt. Middle School	113 (70)	154 (30)	110 (22)	17 (3)	0 (0)
Private Middle School	21 (21)	246 (79)	0 (0)	0 (0)	0 (0)
Govt. Secondary School	35 (33)	232 (67)	86 (26)	92 (26)	16 (4)
Private Secondary School	7 (10)	260 (90)	4 (1)	1 (0)	1 (1)
Govt. Senior Secondary School	13 (18)	254 (82)	41 (13)	105 (36)	50 (16)
Private Senior Secondary School	1 (1)	266 (99)	4 (1)	8 (2)	2 (0)
Govt. Arts and Science Degree College	0 (0)	267 (100)	10 (4)	61 (27)	101 (38)
Private Arts and Science Degree College	0 (0)	267 (100)	0 (0)	0 (0)	0 (0)
Govt. Engineering College	0 (0)	267 (100)	0 (0)	0 (0)	177 (64)
Private Engineering College	0 (0)	267 (100)	0 (0)	0 (0)	0 (0)
Govt. Medicine College	0 (0)	267 (100)	0 (0)	0 (0)	188 (69)
Private Medicine College	0 (0)	267 (100)	0 (0)	0 (0)	0 (0)
Govt. Management Institute	0 (0)	267 (100)	0 (0)	1 (1)	76 (27)
Private Management Institute	0 (0)	267 (100)	0 (0)	0 (0)	0 (0)
Govt. Polytechnic	0 (0)	267 (100)	0 (0)	1 (1)	266 (99)
Private Polytechnic	0 (0)	267 (100)	0 (0)	0 (0)	0 (0)
Govt. Vocational Training School/ITI	0 (0)	267 (100)	8 (3)	36 (15)	223 (82)
Private Vocational Training School/ITI	0 (0)	267 (100)	0 (0)	0 (0)	0 (0)
Govt. Non Formal Training Centre	0 (0)	267 (100)	2 (1)	9 (5)	256 (95)
Private Non Formal Training Centre	0 (0)	267 (100)	0 (0)	0 (0)	0 (0)
Govt. School For Disabled	0 (0)	267 (100)	2 (1)	0 (0)	105 (33)
Private School For Disabled	0 (0)	267 (100)	0 (0)	0 (0)	0 (0)
Government Others	1 (2)	266 (98)	0 (0)	1 (1)	8 (2)
Private Others	0 (0)	267 (100)	0 (0)	0 (0)	3 (1)

Note : Distance A : Less than 5 km; B : Between 5-10 km; C : 10+ km.; Source : Data Analysis is based on 2011 Census.

DISCLAIMER

The Terms of Use and Disclaimer of Datanet India Private Limited (hereinafter referred to as "Datanet") for use of this analysis report of **Tendukheda Assembly Constituency (Tendukheda Vidhan Sabha)** :-

1. **Assembly Factbook™** is a Registered Trade Mark owned by Datanet.
2. All the maps are sketched and graphical representation only and have not been drawn to the scale and also not to represent the actual geographical area or boundary of the unit.
3. The data for the aforesaid analysis is based on authentic sources and has been culled from the various publications of Census, CSO and NSSO for district and block level data, various central and state government departments, Central & State Elections Commissions and the concerned Returning Officers' releases, Electoral Rolls, Election results and allied publications, internal assessment, surveys, estimates and analysis. Therefore, certain adjustment of data at micro level may have been done to arrive closer to the macro data.
4. Data have been provided on an "As Is" and "As AVAILABLE" basis
5. The colours shown in the maps or diagram and charts of a particular party, alliance or AC are indicative and do not represent them.
6. This publication which includes maps, sheets, graphs and data would be the property under copyright of Datanet only. The user may use these for its internal study, analysis and research purposes. It's public display, re-selling or any commercial uses by the user are not allowed.
7. Datanet has taken due care and caution in compilation and processing of data and allied information, but does not guarantee the accuracy, adequacy or completeness of any information/analysis and will be not responsible for any errors or omissions or for the results obtained from the use of such information/analysis.
8. All the contents for the publication have been culled from various authentic sources and Datanet reasonably believes such sources to be reliable, but does not make any representations, express or implied as to the accuracy or fitness of use of such information. The information or contents of the information/analysis do not constitute advice and should not be relied upon in making (or refraining from making) any decision. Any reliance placed upon the information provided by Datanet is the sole responsibility and strictly at the user's risk.
9. In no event will Datanet be liable for any damages (including, without limitation, damages for loss of business projects, or loss of profits) arising in contract, tort or otherwise from the use of or inability to use any of its contents, or from any action taken (or refrained from being taken) as a result of using the analysis or any of its contents. Datanet its directors, owners, editors, officials, employees, distributor and agents or any associate will not be liable for any errors in the information contained or any consequences arising from the use of the contents of the provided information/analysis.
10. If any provision of these terms and conditions is held invalid or illegal or unenforceable for any reason by any court of competent jurisdiction, such provision shall be severed and the remainder of provisions of the terms and conditions shall continue in full force and effect as if the Term of Use had been executed with the invalid, illegal or unenforceable provision eliminated.
11. If there are any discrepancies in the information provided, please bring it to attention of Datanet for suitable rectification measures.

Buy Online This Complete Book At
Datanet India eBooks Store

www.indiastatpublications.com

or go directly at

[http://www.indiastatpublications.com/
Assembly_factbook/Madhya_Pradesh/Hoshangabad/
Tendukheda](http://www.indiastatpublications.com/Assembly_factbook/Madhya_Pradesh/Hoshangabad/Tendukheda)

 **indiastat**elections

