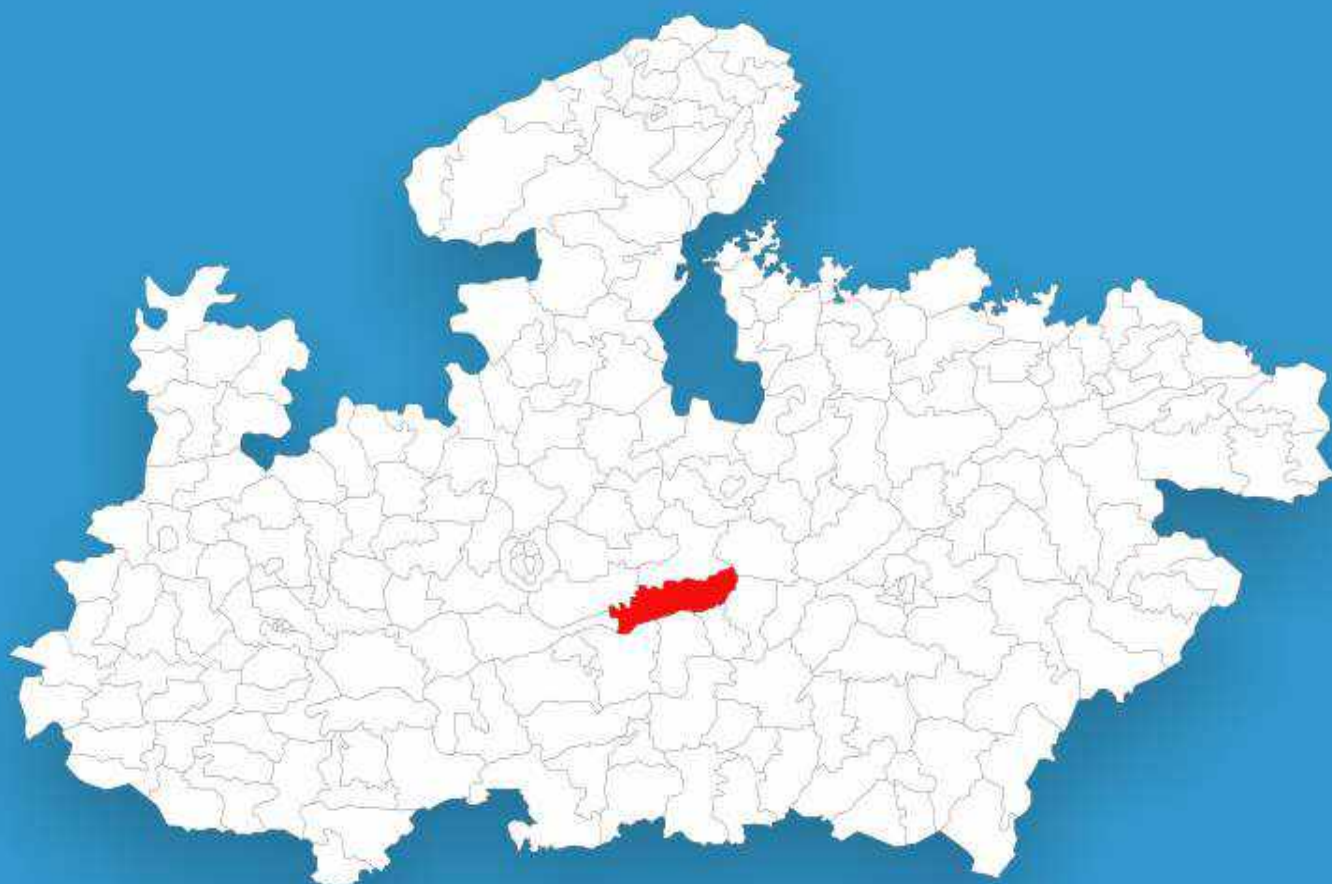




Madhya Pradesh

Assembly Factbook™

Udaipura Assembly Constituency



Key Electoral Data of Udaipura
Assembly Constituency (Vidhan Sabha)

Madhya Pradesh
Assembly FactbookTM

Udaipura Assembly Constituency



Udaipura Vidhan Sabha

Editor & Director

Dr. R.K. Thukral

Research Editor

Dr. Shafeeq Rahman

Compiled, Researched and Published by Datanet India Pvt. Ltd.

D-100, 1st Floor,

Okhla Industrial Area, Phase-I,
New Delhi- 110020.

Ph.: 91-11- 43580781-84

Email : support@indiastatpublications.com

Website : www.indiastatelections.com

Online Book Store :

www.indiastatpublications.com

Report No. : AFB/MP-140-0125

ISBN : 978-93-87267-05-3

First Edition : January, 2018

Eighth Updated Edition : January, 2025

Price : Rs. 11500/-

US\$ 310

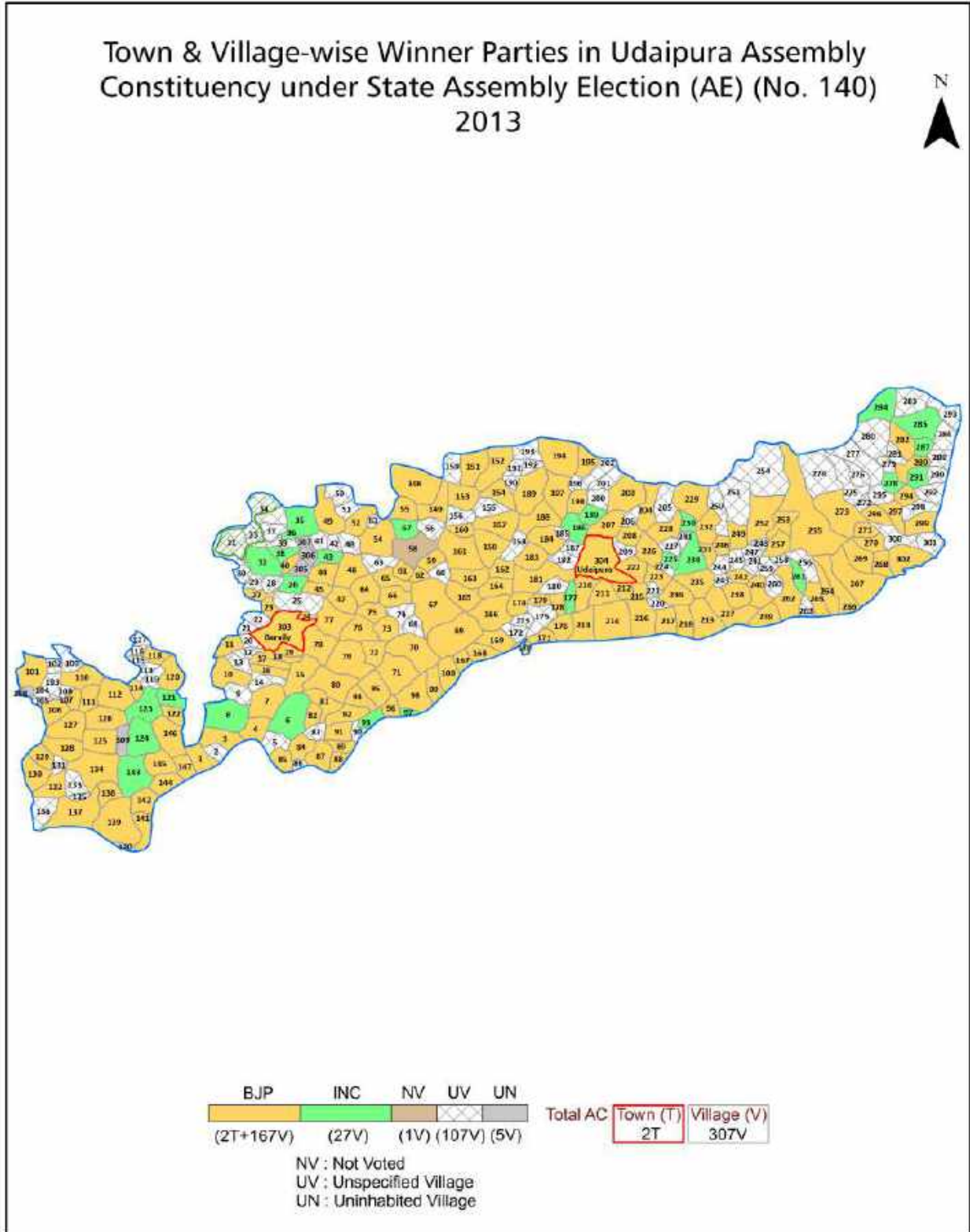
© Datanet India Pvt. Ltd.

All rights reserved. No part of this book may be reproduced, stored in a retrieval system or transmitted in any form or by any means, mechanical photocopying, photographing, scanning, recording or otherwise without the prior written permission of the publisher. Please refer to Disclaimer at page no. 255 for the use of this publication.

Printed in India

No.	Particulars	Page No.
	Introduction	
1	Assembly Constituency - (Vidhan Sabha) at a Glance Features of Assembly as per Delimitation Commission of India (2008)	1-2
	Location and Political Maps	
2	Location Map Boundaries of Assembly Constituency - (Vidhan Sabha in District Boundaries of Assembly Constituency under Parliamentary Constituency - (Lok Sabha) Town & Village-wise Winner Parties- 2024, 2023, 2019, 2018, 2014, 2013, 2009 and 2008	3-11
	Administrative Setup (2011)	
3	District Sub-district Towns Villages Inhabited Villages Uninhabited Villages Village Panchayat Intermediate Panchayat	12-27
	Demographics (2011)	
4	Population Households Rural/Urban Population Towns and Villages by Population Size Sex Ratio (Total & 0-6 Years) Religious Population Social Population Literacy Rate	28-29
	Electoral Features	
5	Important Dates of Last Elections Held Electors by Gender Service Electors Voters Voters Turnout Polling Stations & Average Number of Electors per Polling Station Electors by Age Group Present Elected Representatives	30-35
	Historical Summary Election Results	
6	Vote Share of Major Parties Winning Margin (Number & Percentage Polarity of Parties Summary Result of Assembly Segment of Parliamentary Elections 2024, 2019, 2014, 2009, 2004 and 1999 Summary Result of Assembly Elections 2023, 2018, 2013, 2008, 2003, 1998, 1993, 1990, 1985, 1980, 1977, 1972, 1967, 1962 and 1957	36-58
	Polling Station Level Election Results	
7	Name and Number of Polling Station 2024, 2023, 2019, 2018, 2014, 2013, 2009 and 2008 Polling Station-wise Electors, Voters & Voters Turnout 2024, 2023, 2019, 2018, 2014, 2013, 2009 and 2008 Polling Station wise Elections Results 2024, 2023, 2019, 2018, 2014, 2013, 2009 and 2008	59-233
	Share of Assembly Constituency	
8	Share of Assembly Constituency - (Vidhan Sabha) in State, District and Parliamentary Constituency - (Lok Sabha)	234
	Socio-Economic Amenities (2011)	
9	Access to Administrative Units Agricultural, Manufacturing and Industrial Commodities Demographic Indicators Education Health & Manpower Drinking Water Supply Sanitation Entertainment and Recreations Infrastructure Power Food Allocation Distribution and Marketing of Agriculture Commodities Infrastructure Transport and Road Infrastructure Communication Banking and Financial Services Land Use Irrigation Source	236-250
10	Abbreviation & Sources	252-253
11	Disclaimer	255

Location & Political Map



Administrative Setup

List of Village Panchayat & Intermediate Panchayat (Block) Name - 2011

Village Name	Village Panchayat Name	Intermediate Panchayat Name
Ahmadpur	Ahmadpur	Badi
Akola	Akola	Badi
Alanpur	Budhanwada	Udaipura
Aliganj	Aliganj	Badi
Aliwada	Utiya Khurd	Badi
Aliwada	Aliwada	Udaipura
Amrawad Khurd	Baiganiya	Badi
Andiya	Andiya	Udaipura
Anghora	Anghora	Udaipura
Anghori	Deori	Udaipura
Arka	Sagoniya	Badi
Awariya	Awariya	Udaipura
Badgawan Kalan	Bamhori	Udaipura
Badgawan Khurd	Cheekli	Udaipura
Badodiya Kalan	Sagoniya	Badi
Bag Pipliya	Bag Pipariya	Badi
Bagalwada	Bagalwada	Badi
Baiganiya	Baiganiya	Badi
Bamanwada	Gol	Badi
Bamanwada	Dhandhala	Badi
Bamhori Baliram	Nayagaon Khurd	Badi
Bamhori Basoda	Raheli	Udaipura
Bamhori Bhuwari	Bamhori Bhuwari	Udaipura
Bamhori Deori	Bamhori	Udaipura
Bamhori Panda	Panda Bamhori	Badi
Baniya Khedi	Baiganiya	Badi
Bankhedi	Bankhedi	Udaipura
Banskheda	Panjra Vijaysingh	Badi
Banskheda	Andiya	Udaipura

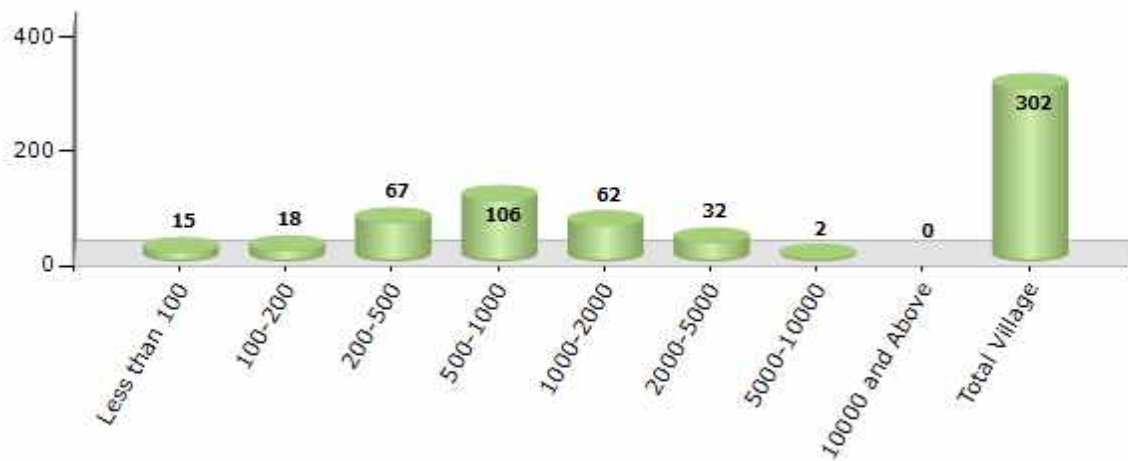
Contd....

Demographics

Number of Villages by Population Size - 2011

Less than 100	100-200	200-500	500-1000	1000-2000	2000-5000	5000-10000	10000 and Above	Total Village
15	18	67	106	62	32	2	0	302

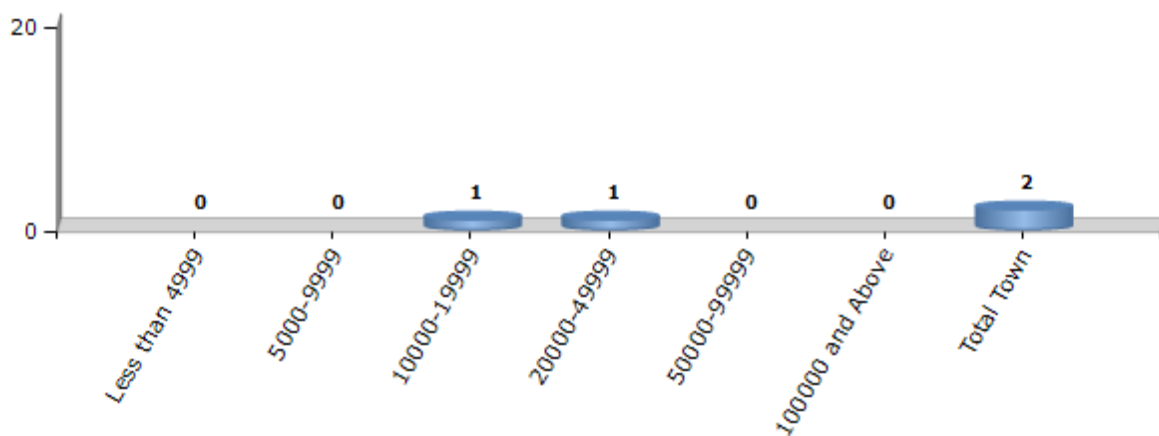
Number of Villages by Population Size - 2011



Number of Towns by Population Size - 2011

Less than 4999	5000-9999	10000-19999	20000-49999	50000-99999	100000 and Above	Total Town
0	0	1	1	0	0	2

Number of Towns by Population Size - 2011

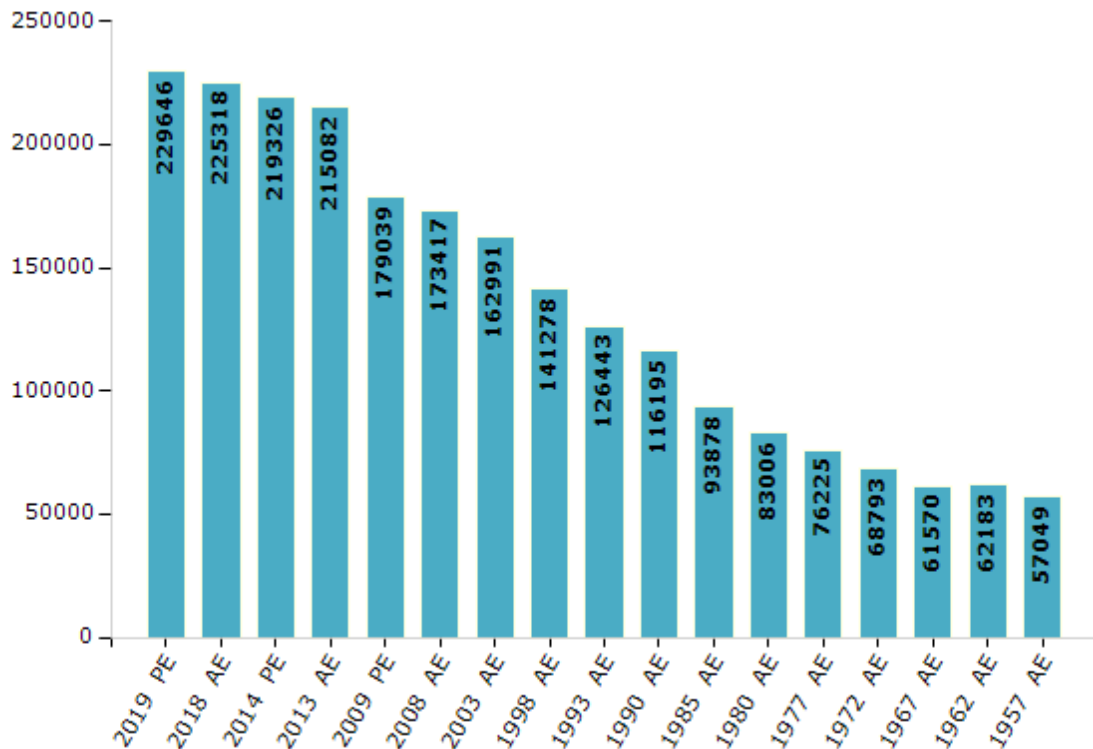


Electoral Features

Electors by Male & Female

Year	Male	Female	Others	Total	Year	Male	Female	Others	Total
2019 PE	123239	106400	7	229646	1993 AE	66860	59583	-	126443
2018 AE	121163	104145	10	225318	1990 AE	60460	55735	-	116195
2014 PE	118675	100641	10	219326	1985 AE	49442	44436	-	93878
2013 AE	116535	98540	7	215082	1980 AE	43379	39627	-	83006
2009 PE	97181	81858	-	179039	1977 AE	39638	36587	-	76225
2008 AE	93760	79657	-	173417	1972 AE	35817	32976	-	68793
2004 PE	-	-	-	-	1967 AE	-	-	-	61570
2003 AE	87537	75454	-	162991	1962 AE	-	-	-	62183
1999 PE	-	-	-	-	1957 AE	-	-	-	57049
1998 AE	76087	65191	-	141278	1952 AE	-	-	-	-

Number of Electors

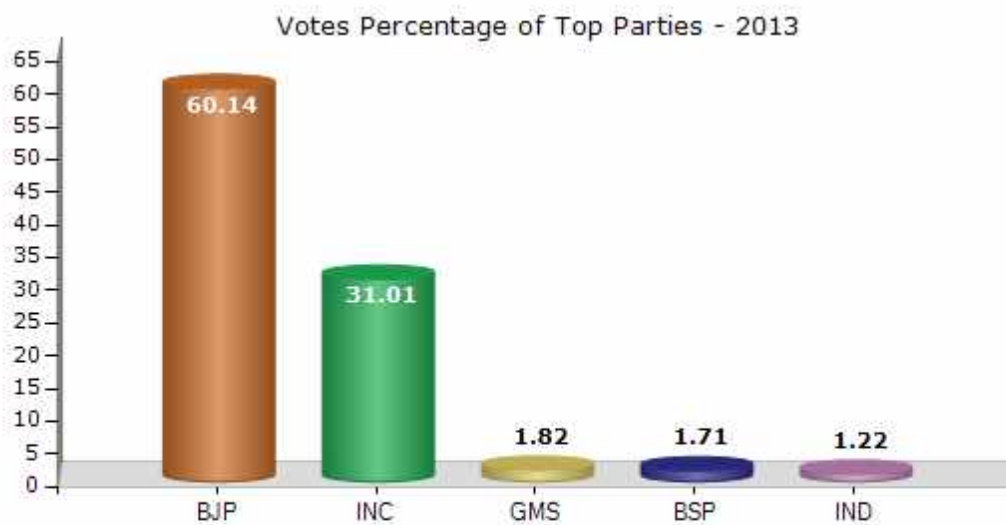


Note : AE : Assembly Election, PE : Assembly Segment of Parliamentary Election

Historical Summary Election Results

Summary Result of Assembly Election - 2013

Candidate Name	Party	Votes	Votes %
Ramkishan Patel	BJP	90950	60.14
Bhagwan Singh Rajput	INC	46897	31.01
Pursottam Singh	GMS	2759	1.82
Atar Singh Ahirwar	BSP	2580	1.71
Thakur Hari Singh Patel	IND	1849	1.22
Rasik Alias Bablu Raghu.	IND	1549	1.02
Atul Kumar Vishnoi(Master Hitler)	IND	1532	1.01
	NOTA	3123	2.06



Polling Station Level Election Results

Number and Name of Polling Stations (PS) (2018)

Number of Polling Stations	Name of Polling Stations	Number of Polling Stations	Name of Polling Stations
1	Govt. Primary School Building Maljhir	22	Govt. Middle School Building Dehri Kalan
2	Govt. Primary School Building Pathrai	23	Govt. Primary School Building Kishanpur
3	Govt. Primary School Building Gagikhedi	24	Primary School Building Dumar
4	Govt. Middle School New Building Silgena	25	Govt. Middle School Building Khapariyakalan
5	Govt. Middle School Addi. Room Nanpon	26	Govt. Primary School Building Khapariya Kalan
6	Govt. Primary School Building Chandvad	27	Govt. H.S. School (East Part) Googalbada
7	Govt. Middle School Building Digvad	28	Govt. High S. School West Part Googalbada
8	Govt. Girl Middle School Building Kutnasir	29	Govt. Primary School Shivtala
9	Govt. Primary School Building Kutnasir	30	Govt. Primary School Semrikhojra
10	Govt. Primary School Building Sagoniya	31	Govt. Primary School Building Dubatlai
11	Govt. Middle School Building Khandavar	32	Govt. Primary School Building Samnapurkachhi
12	Govt. Primary School Building Addi. Room Sultannagar	33	Govt. Primary School Building Ranipura Khurd
13	Govt. Primary School Building Baradiya Kalan	34	Govt. Middle School Building Mokalbada
14	Govt. Girls High School (New) Building Bharkachh Kalan	35	Govt. Primary School Building Ghurela
15	Govt. Primary School Building Bharkachh Kalan	36	Govt. Primary School Building Jaitpura
16	Middle School Building Bharkachh Kalan	37	Govt. Middle School Building Palkashri
17	Govt. Middle School Building Gadarvas (North Part)	38	Govt. Primary School Jamuniya
18	Govt. Middle School Building Gadarvas South Part	39	Govt. Middle School Building North Part Mankapur
19	Govt. Primary School Building Add. Room Goramchhabai	40	Govt. Middle School Building South Part Mankapur
20	Govt. Middle School Building Goramachhbai West Part	41	Govt. Primary School Building Dhandhala
21	Panchayat Building Biser	42	Govt. Middle School Building Sankheda

Contd....

Polling Station Level Election Results

Polling Station-wise Votes Secured by Overall Top Five Parties in Udaipura Assembly in Assembly Election (AE) under Hoshangabad Parliamentary Constituency in Madhya Pradesh (2018)

Number of Polling Station	Winner - Devendra Singh Patel (INC)	Runner-up - Ramkishan Patel (BJP)	3rd - Haribabu Dhakar (BSP)	4th - Mohan Singh Chouhan (IND)	5th - Devendra Kumar Noriya (Pappu Bhaiya) Gram Thala (NINSHAD)	NOTA	Other	Total Votes Secured
36	121	14	0	0	1	0	0	136
37	576	152	5	6	2	17	8	766
38	571	110	4	5	0	10	6	706
39	702	98	7	3	1	8	9	828
40	385	67	4	2	0	7	5	470
41	410	19	0	0	0	2	1	432
42	457	61	4	4	3	17	2	548
43	334	87	2	1	9	0	1	434
44	423	124	7	13	1	36	16	620
45	747	39	3	1	0	7	2	799
46	696	122	4	0	0	19	6	847
47	591	29	0	1	0	1	1	623
48	660	31	10	2	0	9	4	716
49	444	198	3	10	2	24	12	693
50	299	10	0	0	0	1	0	310
51	437	40	0	1	1	3	1	483
52	697	19	3	1	0	2	0	722
53	298	344	11	13	8	29	18	721
54	246	418	9	8	2	21	17	721
55	81	397	5	4	1	1	2	491
56	53	512	15	2	0	2	2	586
57	22	473	8	3	0	0	1	507
58	80	368	2	2	0	3	3	458
59	55	286	7	5	1	1	4	359
60	237	653	12	6	2	6	9	925
61	198	283	9	11	2	16	11	530
62	89	425	8	2	4	12	6	546
63	146	396	11	7	3	4	8	575
64	227	172	2	2	2	2	3	410
65	248	180	2	1	1	8	2	442
66	152	501	10	0	2	3	4	672
67	144	339	1	2	2	5	7	500
68	197	379	14	2	8	2	4	606
69	106	206	1	0	2	3	2	320
70	362	84	1	1	1	4	0	453

Contd....

Polling Station Level Election Results

Winner, Runner-up and 3rd Party Position & Winning Margin According to Polling Stations in Udaipura Assembly in Assembly Election (AE) under Hoshangabad Parliamentary Constituency in Madhya Pradesh (2018)

Polling Station Number	Winner Party	Winner Votes (%)	Runner-up Party	Runner-up Votes (%)	Winning Margin Votes (%)	Third Party	Third Party Votes (%)	Other Votes (%)
67	BJP	339 (67.8)	INC	144 (28.8)	195 (39)	IND (NK)	3 (0.6)	14 (2.8)
68	BJP	379 (62.54)	INC	197 (32.51)	182 (30.03)	BSP	14 (2.31)	16 (2.64)
69	BJP	206 (64.38)	INC	106 (33.13)	100 (31.25)	NINSHAD	2 (0.63)	6 (1.88)
70	INC	362 (79.91)	BJP	84 (18.54)	278 (61.37)	BSP	1 (0.22)	6 (1.32)
71	BJP	308 (65.25)	INC	137 (29.03)	171 (36.22)	NINSHAD	19 (4.03)	8 (1.69)
72	BJP	213 (56.05)	INC	129 (33.95)	84 (22.1)	BSP	14 (3.68)	24 (6.32)
73	INC	526 (72.75)	BJP	186 (25.73)	340 (47.02)	NINSHAD	3 (0.41)	8 (1.11)
74	BJP	219 (59.67)	INC	145 (39.51)	74 (20.16)	AAP	2 (0.54)	1 (0.27)
75	BJP	313 (56.91)	INC	222 (40.36)	91 (16.55)	BSP	7 (1.27)	8 (1.45)
76	BJP	340 (63.79)	INC	182 (34.15)	158 (29.64)	IND (KKSC)	7 (1.31)	4 (0.75)
77	INC	363 (60.91)	BJP	222 (37.25)	141 (23.66)	JPJD	2 (0.34)	9 (1.51)
78	INC	271 (82.12)	BJP	49 (14.85)	222 (67.27)	BSP	7 (2.12)	3 (0.91)
79	BJP	467 (73.78)	INC	141 (22.27)	326 (51.51)	IND (MSC)	5 (0.79)	20 (3.16)
80	BJP	307 (53.95)	INC	242 (42.53)	65 (11.42)	BSP	3 (0.53)	17 (2.99)
81	INC	322 (49.39)	BJP	291 (44.63)	31 (4.76)	NINSHAD	13 (1.99)	26 (3.99)
82	INC	302 (61.63)	BJP	183 (37.35)	119 (24.28)	IND (NK)	2 (0.41)	3 (0.61)
83	BJP	439 (57.31)	INC	301 (39.3)	138 (18.01)	IND (KKSC)	4 (0.52)	22 (2.87)
84	BJP	438 (58.87)	INC	284 (38.17)	154 (20.7)	BSP	3 (0.4)	19 (2.55)
85	BJP	323 (51.93)	INC	281 (45.18)	42 (6.75)	NINSHAD	11 (1.77)	7 (1.13)
86	INC	409 (73.04)	BJP	134 (23.93)	275 (49.11)	BSP	6 (1.07)	11 (1.96)
87	INC	259 (60.94)	BJP	153 (36)	106 (24.94)	BSP	3 (0.71)	10 (2.35)
88	BJP	534 (63.42)	INC	278 (33.02)	256 (30.4)	IND (MSC)	8 (0.95)	22 (2.61)
89	INC	290 (50.88)	BJP	269 (47.19)	21 (3.69)	AAP	3 (0.53)	8 (1.4)
90	BJP	455 (56.73)	INC	304 (37.91)	151 (18.82)	NINSHAD	23 (2.87)	20 (2.49)
91	BJP	349 (49.64)	INC	311 (44.24)	38 (5.4)	NINSHAD	19 (2.7)	24 (3.41)
92	BJP	642 (78.77)	INC	111 (13.62)	531 (65.15)	NINSHAD	20 (2.45)	42 (5.15)
93	BJP	335 (60.91)	INC	194 (35.27)	141 (25.64)	IND (MSC)	6 (1.09)	15 (2.73)
94	BJP	322 (66.26)	INC	147 (30.25)	175 (36.01)	BSP	5 (1.03)	12 (2.47)
95	INC	390 (66.55)	BJP	176 (30.03)	214 (36.52)	BSP	8 (1.37)	12 (2.05)
96	BJP	253 (54.18)	INC	189 (40.47)	64 (13.71)	BSP	9 (1.93)	16 (3.43)
97	BJP	353 (50.57)	INC	299 (42.84)	54 (7.73)	BSP	20 (2.87)	26 (3.72)
98	BJP	308 (67.84)	INC	133 (29.3)	175 (38.54)	IND (NK)	3 (0.66)	10 (2.2)
99	INC	533 (61.05)	BJP	262 (30.01)	271 (31.04)	IND (MSC)	13 (1.49)	65 (7.45)

Contd....

Socio-Economic Amenities - Rural

Access to Education Facilities

Particulars	Number of Village (% of Population)				
	Available	Not Available	If Not Available (Distance of Nearest Facility)		
			A	B	C
Govt. Primary School	291 (100)	11 (0)	4 (0)	1 (0)	1 (0)
Private Primary School	45 (29)	257 (71)	0 (0)	0 (0)	0 (0)
Govt. Middle School	152 (78)	150 (22)	97 (14)	31 (5)	3 (0)
Private Middle School	32 (25)	270 (75)	0 (0)	0 (0)	0 (0)
Govt. Secondary School	31 (26)	271 (74)	73 (20)	117 (31)	54 (16)
Private Secondary School	7 (10)	295 (90)	1 (0)	4 (1)	0 (0)
Govt. Senior Secondary School	7 (10)	295 (90)	31 (12)	111 (34)	116 (32)
Private Senior Secondary School	3 (6)	299 (94)	0 (0)	1 (1)	1 (0)
Govt. Arts and Science Degree College	0 (0)	302 (100)	9 (4)	27 (9)	101 (35)
Private Arts and Science Degree College	0 (0)	302 (100)	0 (0)	0 (0)	0 (0)
Govt. Engineering College	0 (0)	302 (100)	0 (0)	0 (0)	209 (72)
Private Engineering College	0 (0)	302 (100)	0 (0)	0 (0)	0 (0)
Govt. Medicine College	0 (0)	302 (100)	1 (0)	0 (0)	188 (66)
Private Medicine College	0 (0)	302 (100)	0 (0)	0 (0)	0 (0)
Govt. Management Institute	0 (0)	302 (100)	0 (0)	0 (0)	183 (63)
Private Management Institute	0 (0)	302 (100)	0 (0)	0 (0)	0 (0)
Govt. Polytechnic	0 (0)	302 (100)	0 (0)	2 (1)	283 (95)
Private Polytechnic	0 (0)	302 (100)	0 (0)	0 (0)	0 (0)
Govt. Vocational Training School/ITI	0 (0)	302 (100)	7 (2)	26 (8)	261 (89)
Private Vocational Training School/ITI	0 (0)	302 (100)	0 (0)	0 (0)	0 (0)
Govt. Non Formal Training Centre	0 (0)	302 (100)	0 (0)	1 (0)	215 (67)
Private Non Formal Training Centre	0 (0)	302 (100)	0 (0)	0 (0)	72 (30)
Govt. School For Disabled	0 (0)	302 (100)	0 (0)	0 (0)	157 (55)
Private School For Disabled	0 (0)	302 (100)	0 (0)	0 (0)	0 (0)
Government Others	0 (0)	302 (100)	0 (0)	2 (1)	298 (99)
Private Others	0 (0)	302 (100)	0 (0)	0 (0)	2 (1)

Note : Distance A : Less than 5 km; B : Between 5-10 km; C : 10+ km.; Source : Data Analysis is based on 2011 Census.

DISCLAIMER

The Terms of Use and Disclaimer of Datanet India Private Limited (hereinafter referred to as "Datanet") for use of this analysis report of **Udaipura Assembly Constituency (Udaipura Vidhan Sabha)** :-

1. **Assembly Factbook™** is a Registered Trade Mark owned by Datanet.
2. All the maps are sketched and graphical representation only and have not been drawn to the scale and also not to represent the actual geographical area or boundary of the unit.
3. The data for the aforesaid analysis is based on authentic sources and has been culled from the various publications of Census, CSO and NSSO for district and block level data, various central and state government departments, Central & State Elections Commissions and the concerned Returning Officers' releases, Electoral Rolls, Election results and allied publications, internal assessment, surveys, estimates and analysis. Therefore, certain adjustment of data at micro level may have been done to arrive closer to the macro data.
4. Data have been provided on an "As Is" and "As AVAILABLE" basis
5. The colours shown in the maps or diagram and charts of a particular party, alliance or AC are indicative and do not represent them.
6. This publication which includes maps, sheets, graphs and data would be the property under copyright of Datanet only. The user may use these for its internal study, analysis and research purposes. It's public display, re-selling or any commercial uses by the user are not allowed.
7. Datanet has taken due care and caution in compilation and processing of data and allied information, but does not guarantee the accuracy, adequacy or completeness of any information/analysis and will be not responsible for any errors or omissions or for the results obtained from the use of such information/analysis.
8. All the contents for the publication have been culled from various authentic sources and Datanet reasonably believes such sources to be reliable, but does not make any representations, express or implied as to the accuracy or fitness of use of such information. The information or contents of the information/analysis do not constitute advice and should not be relied upon in making (or refraining from making) any decision. Any reliance placed upon the information provided by Datanet is the sole responsibility and strictly at the user's risk.
9. In no event will Datanet be liable for any damages (including, without limitation, damages for loss of business projects, or loss of profits) arising in contract, tort or otherwise from the use of or inability to use any of its contents, or from any action taken (or refrained from being taken) as a result of using the analysis or any of its contents. Datanet its directors, owners, editors, officials, employees, distributor and agents or any associate will not be liable for any errors in the information contained or any consequences arising from the use of the contents of the provided information/analysis.
10. If any provision of these terms and conditions is held invalid or illegal or unenforceable for any reason by any court of competent jurisdiction, such provision shall be severed and the remainder of provisions of the terms and conditions shall continue in full force and effect as if the Term of Use had been executed with the invalid, illegal or unenforceable provision eliminated.
11. If there are any discrepancies in the information provided, please bring it to attention of Datanet for suitable rectification measures.

Buy Online This Complete Book At
Datanet India eBooks Store

www.indiastatpublications.com

or go directly at

[http://www.indiastatpublications.com/
Assembly_factbook/Madhya_Pradesh/Hoshangabad/ Udaipura](http://www.indiastatpublications.com/Assembly_factbook/Madhya_Pradesh/Hoshangabad/Udaipura)

 **indiastat**elections

