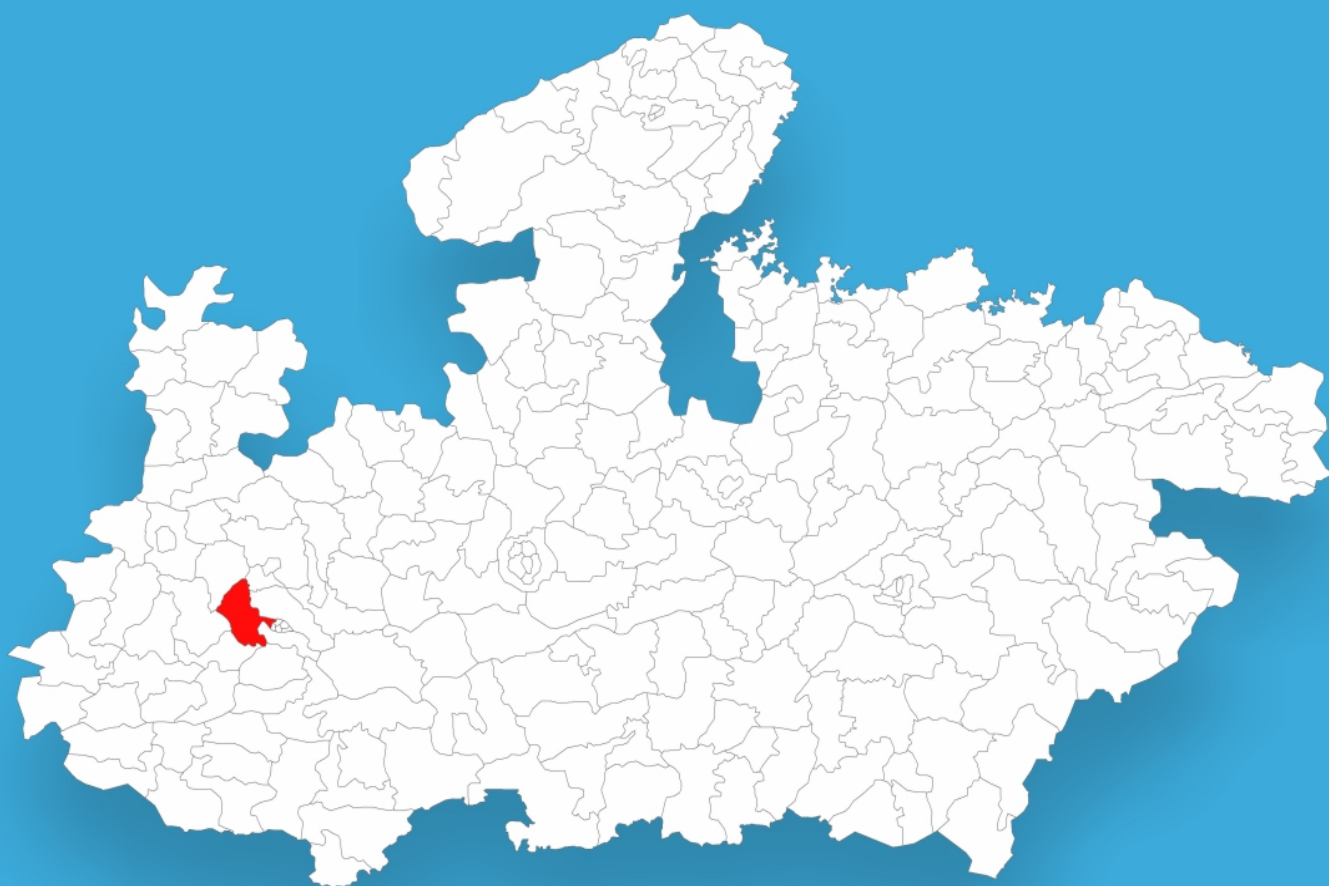




Madhya Pradesh

Assembly Factbook™

Debalpur Assembly Constituency



Key Electoral Data of Debalpur
Assembly Constituency (Vidhan Sabha)

Madhya Pradesh

Assembly Factbook™

Debalpur Assembly Constituency



Debalpur Vidhan Sabha

Editor & Director

Dr. R.K. Thukral

Research Editor

Dr. Shafeeq Rahman

**Compiled, Researched and Published by
Datanet India Pvt. Ltd.**

D-100, 1st Floor,
Okhla Industrial Area, Phase-I,
New Delhi- 110020.
Ph.: 91-11- 43580781-84
Email : support@indiastatpublications.com
Website : www.indiastatelections.com

Online Book Store :

www.indiastatpublications.com

Report No. : AFB/MP-203-0125

ISBN : 978-93-6219-200-4

First Edition : January, 2018

Eighth Updated Edition : January, 2025

Price : Rs.11500/-

US\$ 310

© Datanet India Pvt. Ltd.

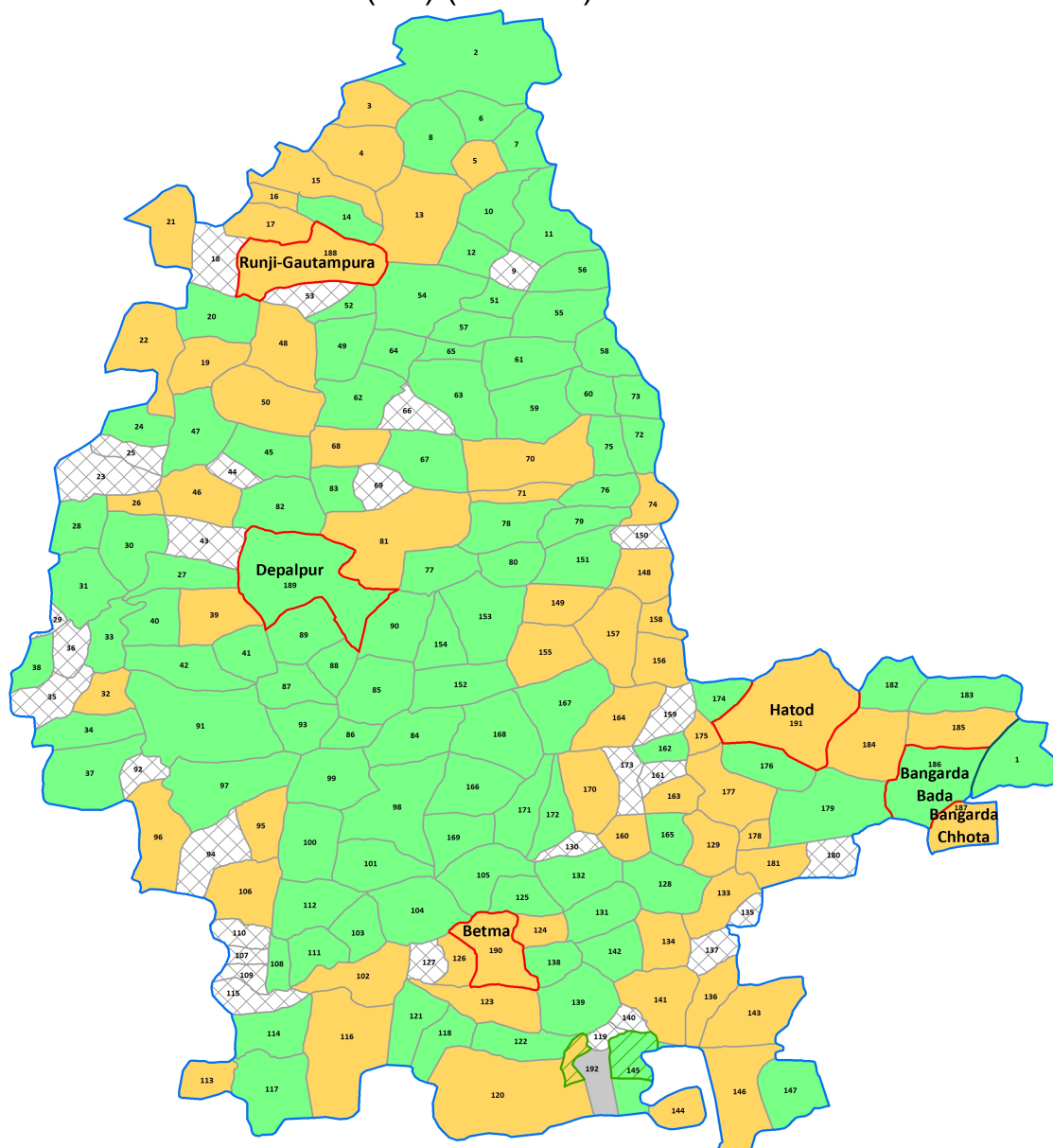
All rights reserved. No part of this book may be reproduced, stored in a retrieval system or transmitted in any form or by any means, mechanical photocopying, photographing, scanning, recording or otherwise without the prior written permission of the publisher. Please refer to Disclaimer at page no. 238 for the use of this publication.

Printed in India

No.	Particulars	Page No.
	Introduction	
1	Assembly Constituency - (Vidhan Sabha) at a Glance Features of Assembly as per Delimitation Commission of India (2008)	1-2
	Location and Political Maps	
2	Location Map Boundaries of Assembly Constituency - (Vidhan Sabha) in District Boundaries of Assembly Constituency under Parliamentary Constituency - (Lok Sabha) Town, Ward & Village-wise Winner Parties- 2024, 2023, 2019, 2018, 2014, 2013, 2009 and 2008	3-11
	Administrative Setup (2011)	
3	District Sub-district Towns Villages Inhabited Villages Uninhabited Villages Village Panchayat Intermediate Panchayat	12-23
	Demographics (2011)	
4	Population Households Rural/Urban Population Towns, Ward and Villages by Population Size Sex Ratio (Total & 0-6 Years) Religious Population Social Population Literacy Rate	24-26
	Electoral Features	
5	Important Dates of Last Elections Held Electors by Gender Service Electors Voters Voters Turnout Polling Stations & Average Number of Electors per Polling Station Electors by Age Group Present Elected Representatives	27-32
	Historical Summary Election Results	
6	Vote Share of Major Parties Winning Margin (Number & Percentage) Polarity of Parties Summary Result of Assembly Segment of Parliamentary Elections 2024, 2019, 2014, 2009, 2004 and 1999 Summary Result of Assembly Elections 2023, 2018, 2013, 2008, 2003, 1998, 1993, 1990, 1985, 1980, 1977, 1972, 1967, 1962 and 1957	33-55
	Polling Station Level Election Results	
7	Name and Number of Polling Station 2024, 2023, 2019, 2018, 2014, 2013, 2009 and 2008 Polling Station-wise Electors, Voters & Voters Turnout 2024, 2023, 2019, 2018, 2014, 2013, 2009 and 2008 Polling Station wise Elections Results 2024, 2023, 2019, 2018, 2014, 2013, 2009 and 2008	56-217
	Share of Assembly Constituency	
8	Share of Assembly Constituency - (Vidhan Sabha) in State, District and Parliamentary Constituency - (Lok Sabha)	218
	Socio-Economic Amenities (2011)	
9	Access to Administrative Units Agricultural, Manufacturing and Industrial Commodities Demographic Indicators Education Health & Manpower Drinking Water Supply Sanitation Entertainment and Recreations Infrastructure Power Food Allocation Distribution and Marketing of Agriculture Commodities Infrastructure Transport and Road Infrastructure Communication Banking and Financial Services Land Use Irrigation Source	220-233
10	Abbreviation & Sources	235-236
11	Disclaimer	238

Location & Political Map

Town, Ward & Village-wise Winner Parties in Debalpur Assembly Constituency under State Assembly Election (AE) (No. 203) - 2018



BJP INC UV UN
 (4T+55V) (2T+1W+100V) (29V) (1V)
 Total AC Town (T) Ward (W) Village (V)
 6T 1W 185V

UV : Unspecified Village
 UN : Uninhabited Village Forest Area

Note : Ward boundaries are shown for visual presentations only and these are not showing the actual geographical locations.

Administrative Setup

List of Village Panchayat & Intermediate Panchayat (Block) Name - 2011

Village Name	Village Panchayat Name	Intermediate Panchayat Name
Agra	Agra	Depalpur
Agradi	Atavada	Depalpur
Ahir Khedi	Ahirkhedi	Depalpur
Ahirwas	Khajraya	Depalpur
Ajnda	Ajanda	Depalpur
Akasoda	Akasoda	Depalpur
Akolya	Jalodiya Par	Depalpur
Amba Khedi	Sikandri	Depalpur
Ambalia	Phulan	Depalpur
Amli	Sejwani	Depalpur
Arniya	Arnya	Depalpur
Aroda Kot	Arodakot	Depalpur
Ataheda	Ataheda	Depalpur
Atawada	Atavada	Depalpur
Atyana	Atyana	Depalpur
Aurangpura	Orang Pura	Depalpur
Bachhoda	Bachhoda	Depalpur
Badipura	Salampur	Depalpur
Badodiya	Arnya	Depalpur
Badodiya Panth	Panth Badodiya	Depalpur
Badoli Hoj	Badoli Hoj	Depalpur
Bagoda	Bagoda	Depalpur
Bahirampur	Bahirampur	Depalpur
Bajrangpura	Bajrangpura	Depalpur
Banedia	Banediya	Depalpur
Banya Khedi	Banya Khedi	Depalpur
Barda Khedi	Kadoda	Depalpur
Baroda Panth	Harnasa	Depalpur
Begnda	Beganda	Depalpur

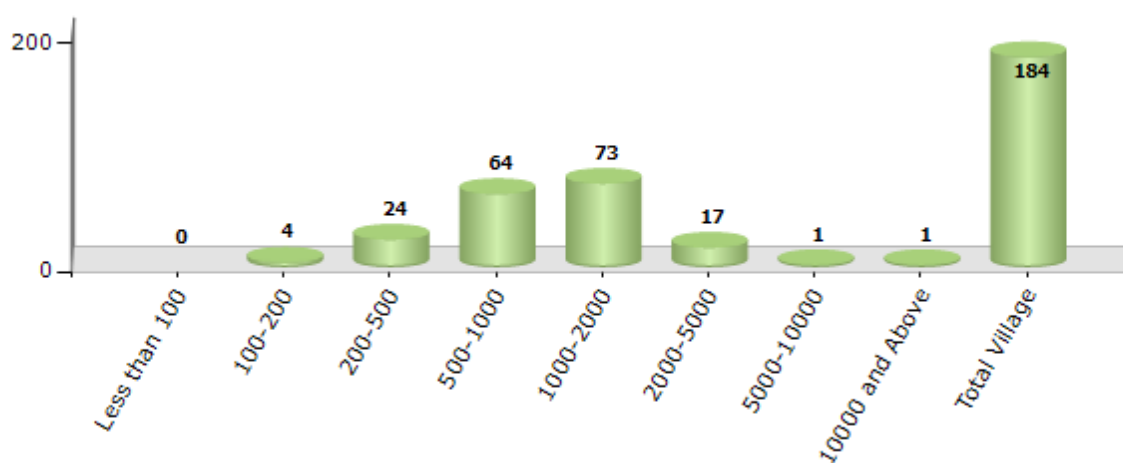
Contd....

Demographics

Number of Villages by Population Size - 2011

Less than 100	100-200	200-500	500-1000	1000-2000	2000-5000	5000-10000	10000 and Above	Total Village
0	4	24	64	73	17	1	1	184

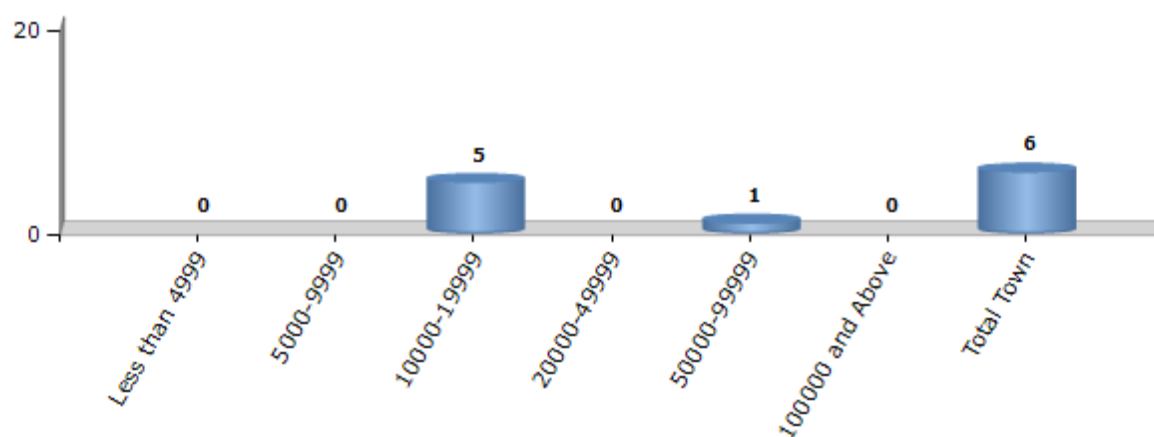
Number of Villages by Population Size - 2011



Number of Towns by Population Size - 2011

Less than 4999	5000-9999	10000-19999	20000-49999	50000-99999	100000 and Above	Total Town
0	0	5	0	1	0	6

Number of Towns by Population Size - 2011



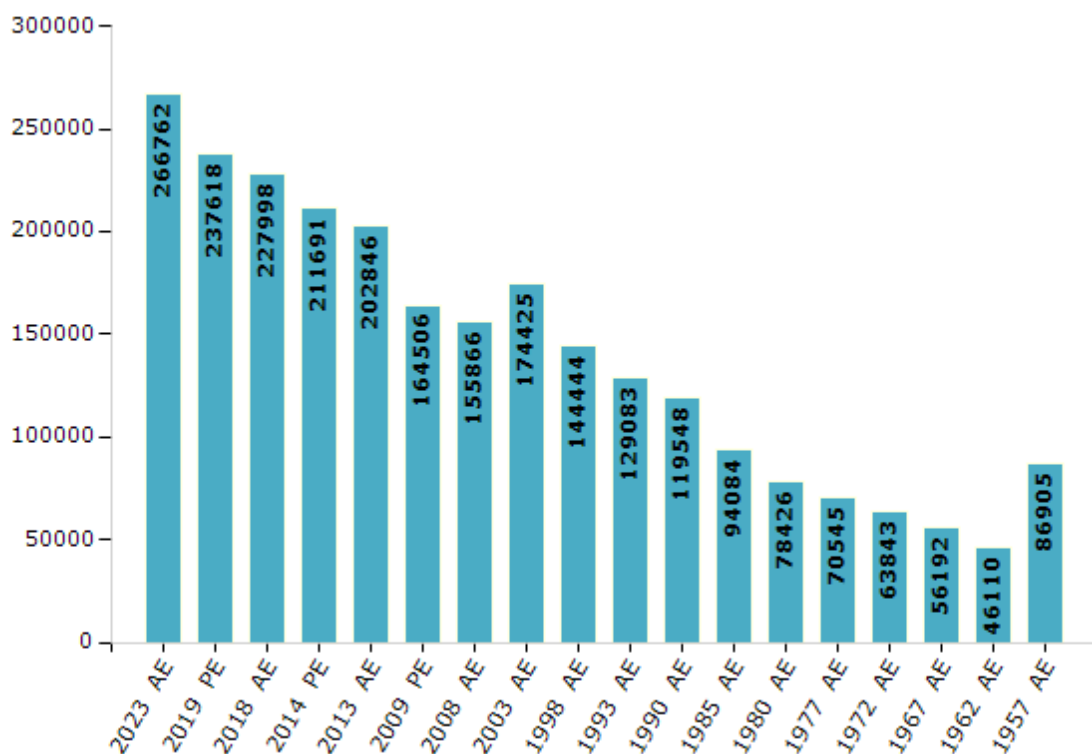
Electoral Features

Electors by Male & Female

Year	Male	Female	Others	Total
2023 AE	134620	132135	7	266762
2019 PE	122359	115252	7	237618
2018 AE	117516	110473	9	227998
2014 PE	109980	101708	3	211691
2013 AE	105259	97585	2	202846
2009 PE	85219	79287	-	164506
2008 AE	80073	75793	-	155866
2004 PE	-	-	-	-
2003 AE	88580	85845	-	174425
1999 PE	-	-	-	-
1998 AE	74513	69931	-	144444

Year	Male	Female	Others	Total
1993 AE	66058	63025	-	129083
1990 AE	60869	58679	-	119548
1985 AE	47323	46761	-	94084
1980 AE	39277	39149	-	78426
1977 AE	35117	35428	-	70545
1972 AE	31769	32074	-	63843
1967 AE	-	-	-	56192
1962 AE	-	-	-	46110
1957 AE	-	-	-	86905
1952 AE	-	-	-	-

Number of Electors

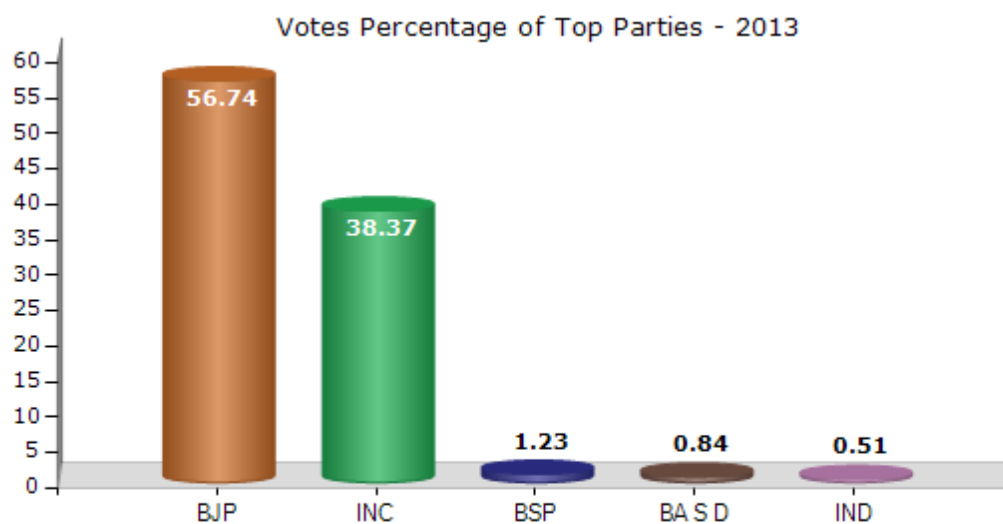


Note : AE : Assembly Election, PE : Assembly Segment of Parliamentary Election

Historical Summary Election Results

Summary Result of Assembly Election - 2013

Candidate Name	Party	Votes	Votes %
Manoj Nirbhaysingh Patel	BJP	93264	56.74
Satyanarayan Patel	INC	63067	38.37
Jeetu Pardeshi	BSP	2017	1.23
Vishnu Barod (Kalota)	BA S D	1373	0.84
Santosh Chouhan	IND	831	0.51
Mohammad Arshad	IND	604	0.37
Prakash Agrawal	IND	471	0.29
Manoj Patel	IND	420	0.26
Gokul Bodana	IND	221	0.13
Mahesh Parihar	IND	217	0.13
	NOTA	1897	1.15



Polling Station Level Election Results

Number and Name of Polling Stations (PS) (2018)

Number of Polling Stations	Name of Polling Stations	Number of Polling Stations	Name of Polling Stations
1	M. S. Building Room No. 1 Girota	22	Hindi P. S. Building Room No. 4 Goutampura
2	Govt. Middle Scholl Room No. 2 Girota	23	Hindi Primary School Building Room No. 2 Goutampura
3	Primary School Building Ambaliya	24	Hindi P.S. Bhavan Room No. 4 Gautampura
4	Primary School Building Room No. 2 Phoolan	25	Hindi P.S. Bhavan Room No. 4 Gautampura
5	Primary School Building Pirnalvasa	26	Girls Middle School Building Room No. 1 Gautampura
6	Primary School Building Kulala	27	Girls Middle School Building Room No. 2 Gautampura
7	Primary School Building Gadhi Billoda	28	Primary School Building Room No. 1 Runji Gotampura
8	Primary School Building Osara	29	P. S. Building Room 3 Runji Gotampura
9	Govt. Middle School Building Room No. 1 Jalodiyagyan	30	Primary School Building Room N.2 Runji Gotampura
10	Middle School Building Room No. 1 Majrakheda Jalodiyagyan	31	Primary School Building Raylayta
11	Girls Primary School Building Roon No. 1 Chadoda	32	Primary School Building Raylayta
12	Girls Primary School Building Roon No. 2 Chhadoda	33	Primary School Building Bachoda
13	Primary Scholl Room No. 01 Talavai	34	Primary School Building Mendakvas
14	P. S. Building Room No. 2 Talavai	35	Primary School Building Chitauda
15	Middle School Building Bahirampur	36	P. S. Building Room No. 1 Bhilbadoli
16	Middle School Building Room No. 1 Chambal	37	P. S. Building Room No. 2 Bhilbadoli
17	Middle School Building Room No. 1 Goutampura	38	Primary School Building Padalya
18	M. S. Building Room No. 3 Goutampura	39	Primary School Building Dharmat
19	Middle School Building Room No. 2 Goutampura	40	P. S. Building Room No1 Chandankhedi
20	M. S. Building Room No. 4 Goutampura	41	P. S. Building Room No. 2 Chandankhedi
21	Hindi Primary School Building Room No. 1 Goutampura	42	Middle School Building Room No. 2 Kanvasa

Contd....

Polling Station Level Election Results

Polling Station-wise Votes Secured by Overall Top Five Parties in Debalpur Assembly in Assembly Election (AE) under Indore Parliamentary Constituency in Madhya Pradesh (2018)

Number of Polling Station	Winner - Vishal Jagdish Patel (INC)	Runner-up - Manoj Nirbhaysingh Patel (BJP)	3rd - Brajesh Kannoji (Ahirwar) (BSP)	4th - Bahadur Singh Mandloi (AAP)	5th - Sheikh Azij (IND)	NOTA	Other	Total Votes Secured
36	421	92	0	5	1	2	43	564
37	376	112	1	10	2	2	57	560
38	376	320	5	4	1	7	7	720
39	724	177	5	4	7	4	10	931
40	556	23	3	1	1	0	2	586
41	518	80	4	3	1	6	4	616
42	268	240	2	2	1	6	5	524
43	233	88	0	4	4	1	3	333
44	466	195	2	6	2	1	7	679
45	238	63	0	3	2	6	5	317
46	485	133	4	2	1	3	2	630
47	469	196	5	3	3	9	4	689
48	592	191	3	6	0	3	6	801
49	220	340	8	1	0	5	3	577
50	275	235	5	11	2	12	16	556
51	287	304	5	9	5	9	6	625
52	308	350	4	4	6	12	16	700
53	390	263	6	4	1	31	10	705
54	334	415	5	4	5	12	7	782
55	586	163	16	4	4	7	13	793
56	233	462	7	5	7	10	8	732
57	396	282	3	12	2	5	2	702
58	312	394	5	6	5	4	17	743
59	363	403	3	3	6	4	10	792
60	718	263	5	3	4	9	23	1025
61	367	148	1	4	1	2	11	534
62	393	90	4	6	1	4	7	505
63	579	217	7	5	3	7	5	823
64	241	174	1	0	5	8	7	436
65	658	228	9	0	1	9	13	918
66	441	221	3	3	6	9	6	689
67	265	444	7	1	2	4	15	738
68	151	426	7	4	4	3	10	605
69	252	152	11	1	2	52	11	481
70	247	127	3	2	1	3	8	391

Contd....

Polling Station Level Election Results

Winner, Runner-up and 3rd Party Position & Winning Margin According to Polling Stations in Debalpur Assembly in Assembly Election (AE) under Indore Parliamentary Constituency in Madhya Pradesh (2018)

Polling Station Number	Winner Party	Winner Votes (%)	Runner-up Party	Runner-up Votes (%)	Winning Margin Votes (%)	Third Party	Third Party Votes (%)	Other Votes (%)
67	BJP	444 (60.16)	INC	265 (35.91)	179 (24.25)	BSP	7 (0.95)	22 (2.98)
68	BJP	426 (70.41)	INC	151 (24.96)	275 (45.45)	BSP	7 (1.16)	21 (3.47)
69	INC	252 (52.39)	BJP	152 (31.6)	100 (20.79)	BSP	11 (2.29)	66 (13.72)
70	INC	247 (63.17)	BJP	127 (32.48)	120 (30.69)	PRSP	5 (1.28)	12 (3.07)
71	INC	238 (48.08)	BJP	237 (47.88)	1 (0.2)	BSP	9 (1.82)	11 (2.22)
72	BJP	250 (49.5)	INC	225 (44.55)	25 (4.95)	AAP	5 (0.99)	25 (4.95)
73	INC	483 (78.54)	BJP	108 (17.56)	375 (60.98)	BSP	5 (0.81)	19 (3.09)
74	BJP	182 (66.42)	INC	83 (30.29)	99 (36.13)	BSP	3 (1.09)	6 (2.19)
75	INC	353 (49.37)	BJP	315 (44.06)	38 (5.31)	AAP	28 (3.92)	19 (2.66)
76	INC	210 (69.54)	BJP	76 (25.17)	134 (44.37)	BSP	4 (1.32)	12 (3.97)
77	BJP	346 (75.55)	INC	104 (22.71)	242 (52.84)	BSP	2 (0.44)	6 (1.31)
78	BJP	306 (66.09)	INC	145 (31.32)	161 (34.77)	BSP	3 (0.65)	9 (1.94)
79	BJP	499 (73.71)	INC	154 (22.75)	345 (50.96)	BSP	6 (0.89)	18 (2.66)
80	BJP	518 (67.01)	INC	220 (28.46)	298 (38.55)	BSP	9 (1.16)	26 (3.36)
81	BJP	514 (70.9)	INC	187 (25.79)	327 (45.11)	BSP	9 (1.24)	15 (2.07)
82	INC	770 (78.25)	BJP	170 (17.28)	600 (60.97)	AAP	12 (1.22)	32 (3.25)
83	INC	425 (59.44)	BJP	244 (34.13)	181 (25.31)	BSP	12 (1.68)	34 (4.76)
84	INC	328 (49.7)	BJP	297 (45)	31 (4.7)	BSP	7 (1.06)	28 (4.24)
85	INC	495 (68.85)	BJP	189 (26.29)	306 (42.56)	AAP	11 (1.53)	24 (3.34)
86	INC	629 (71.72)	BJP	205 (23.38)	424 (48.34)	AAP	10 (1.14)	33 (3.76)
87	INC	239 (55.2)	BJP	180 (41.57)	59 (13.63)	AAP	3 (0.69)	11 (2.54)
88	INC	337 (48.49)	BJP	332 (47.77)	5 (0.72)	BSP	10 (1.44)	16 (2.3)
89	INC	373 (51.73)	BJP	325 (45.08)	48 (6.65)	AAP	7 (0.97)	16 (2.22)
90	BJP	178 (51)	INC	150 (42.98)	28 (8.02)	BSP	5 (1.43)	16 (4.58)
91	INC	510 (78.7)	BJP	121 (18.67)	389 (60.03)	BSP	3 (0.46)	14 (2.16)
92	INC	294 (55.16)	BJP	225 (42.21)	69 (12.95)	IND (SA)	2 (0.38)	12 (2.25)
93	BJP	323 (64.47)	INC	165 (32.93)	158 (31.54)	AAP	4 (0.8)	9 (1.8)
94	BJP	329 (49.03)	INC	311 (46.35)	18 (2.68)	BSP	11 (1.64)	20 (2.98)
95	INC	397 (81.02)	BJP	91 (18.57)	306 (62.45)	BSP	1 (0.2)	1 (0.2)
96	BJP	561 (72.86)	INC	178 (23.12)	383 (49.74)	BSP	7 (0.91)	24 (3.12)
97	BJP	341 (54.56)	INC	270 (43.2)	71 (11.36)	BSP	2 (0.32)	12 (1.92)
98	INC	241 (49.79)	BJP	215 (44.42)	26 (5.37)	AAP	5 (1.03)	23 (4.75)
99	INC	482 (59.73)	BJP	294 (36.43)	188 (23.3)	AAP	4 (0.5)	27 (3.35)

Contd....

Socio-Economic Amenities - Rural

Access to Education Facilities

Particulars	Number of Village (% of Population)				
	Available	Not Available	If Not Available (Distance of Nearest Facility)		
			A	B	C
Govt. Primary School	183 (100)	1 (0)	1 (0)	0 (0)	0 (0)
Private Primary School	39 (35)	145 (65)	0 (0)	0 (0)	0 (0)
Govt. Middle School	94 (73)	90 (27)	61 (18)	20 (5)	3 (1)
Private Middle School	27 (24)	157 (76)	0 (0)	0 (0)	0 (0)
Govt. Secondary School	18 (26)	166 (74)	51 (25)	75 (31)	23 (9)
Private Secondary School	6 (4)	178 (96)	3 (2)	0 (0)	0 (0)
Govt. Senior Secondary School	4 (4)	180 (96)	36 (18)	68 (42)	54 (23)
Private Senior Secondary School	1 (1)	183 (99)	2 (1)	2 (1)	0 (0)
Govt. Arts and Science Degree College	0 (0)	184 (100)	2 (1)	22 (13)	143 (77)
Private Arts and Science Degree College	0 (0)	184 (100)	0 (0)	0 (0)	0 (0)
Govt. Engineering College	0 (0)	184 (100)	2 (1)	0 (0)	160 (86)
Private Engineering College	2 (2)	182 (98)	6 (4)	2 (1)	2 (1)
Govt. Medicine College	0 (0)	184 (100)	1 (0)	6 (4)	167 (90)
Private Medicine College	0 (0)	184 (100)	0 (0)	0 (0)	0 (0)
Govt. Management Institute	0 (0)	184 (100)	0 (0)	2 (1)	103 (53)
Private Management Institute	0 (0)	184 (100)	1 (1)	1 (1)	62 (35)
Govt. Polytechnic	0 (0)	184 (100)	0 (0)	2 (1)	182 (99)
Private Polytechnic	0 (0)	184 (100)	0 (0)	0 (0)	0 (0)
Govt. Vocational Training School/ITI	0 (0)	184 (100)	1 (0)	3 (2)	180 (97)
Private Vocational Training School/ITI	0 (0)	184 (100)	0 (0)	0 (0)	0 (0)
Govt. Non Formal Training Centre	0 (0)	184 (100)	0 (0)	4 (2)	180 (98)
Private Non Formal Training Centre	0 (0)	184 (100)	0 (0)	0 (0)	0 (0)
Govt. School For Disabled	0 (0)	184 (100)	0 (0)	2 (1)	172 (92)
Private School For Disabled	0 (0)	184 (100)	0 (0)	0 (0)	0 (0)
Government Others	1 (1)	183 (99)	0 (0)	1 (0)	3 (2)
Private Others	0 (0)	184 (100)	0 (0)	2 (2)	4 (2)

Note : Distance A : Less than 5 km; B : Between 5-10 km; C : 10+ km.; Source : Data Analysis is based on 2011 Census.

DISCLAIMER

The Terms of Use and Disclaimer of Datanet India Private Limited (hereinafter referred to as "Datanet") for use of this analysis report of **Debalpur Assembly Constituency (Debalpur Vidhan Sabha)** :-

1. **Assembly Factbook™** is a Registered Trade Mark owned by Datanet.
2. All the maps are sketched and graphical representation only and have not been drawn to the scale and also not to represent the actual geographical area or boundary of the unit.
3. The data for the aforesaid analysis is based on authentic sources and has been culled from the various publications of Census, CSO and NSSO for district and block level data, various central and state government departments, Central & State Elections Commissions and the concerned Returning Officers' releases, Electoral Rolls, Election results and allied publications, internal assessment, surveys, estimates and analysis. Therefore, certain adjustment of data at micro level may have been done to arrive closer to the macro data.
4. Data have been provided on an "As Is" and "As AVAILABLE" basis
5. The colours shown in the maps or diagram and charts of a particular party, alliance or AC are indicative and do not represent them.
6. This publication which includes maps, sheets, graphs and data would be the property under copyright of Datanet only. The user may use these for its internal study, analysis and research purposes. It's public display, re-selling or any commercial uses by the user are not allowed.
7. Datanet has taken due care and caution in compilation and processing of data and allied information, but does not guarantee the accuracy, adequacy or completeness of any information/analysis and will be not responsible for any errors or omissions or for the results obtained from the use of such information/analysis.
8. All the contents for the publication have been culled from various authentic sources and Datanet reasonably believes such sources to be reliable, but does not make any representations, express or implied as to the accuracy or fitness of use of such information. The information or contents of the information/analysis do not constitute advice and should not be relied upon in making (or refraining from making) any decision. Any reliance placed upon the information provided by Datanet is the sole responsibility and strictly at the user's risk.
9. In no event will Datanet be liable for any damages (including, without limitation, damages for loss of business projects, or loss of profits) arising in contract, tort or otherwise from the use of or inability to use any of its contents, or from any action taken (or refrained from being taken) as a result of using the analysis or any of its contents. Datanet its directors, owners, editors, officials, employees, distributor and agents or any associate will not be liable for any errors in the information contained or any consequences arising from the use of the contents of the provided information/analysis.
10. If any provision of these terms and conditions is held invalid or illegal or unenforceable for any reason by any court of competent jurisdiction, such provision shall be severed and the remainder of provisions of the terms and conditions shall continue in full force and effect as if the Term of Use had been executed with the invalid, illegal or unenforceable provision eliminated.
11. If there are any discrepancies in the information provided, please bring it to attention of Datanet for suitable rectification measures.

Buy Online This Complete Book At
Indiastat Publication Book Store

www.indiastatpublications.com

or go directly at

[http://www.indiastatpublications.com/
Assembly_factbook/Madhya_Pradesh/Indore/Debalpur](http://www.indiastatpublications.com/Assembly_factbook/Madhya_Pradesh/Indore/Debalpur)

 **indiastat**elections

ISBN : 978-93-6219-200-4



9 789362 192004