



Madhya Pradesh

# Assembly Factbook™

Indore-3 Assembly Constituency



Key Electoral Data of Indore-3  
Assembly Constituency (Vidhan Sabha)

Madhya Pradesh

# **Assembly Factbook™**

Indore-3 Assembly Constituency



Indore-3 Vidhan Sabha

## **Editor & Director**

Dr. R.K. Thukral

## **Research Editor**

Dr. Shafeeq Rahman

## **Compiled, Researched and Published by Datanet India Pvt. Ltd.**

D-100, 1st Floor,

Okhla Industrial Area, Phase- I,

New Delhi- 110020.

Ph.: 91-11- 43580781-84

Email : support@indiastatpublications.com

Website : www.indiastatelections.com

## **Online Book Store :**

www.indiastatpublications.com

**Report No. :** AFB/MP-206-0125

**ISBN :** 978-93-87165-79-3

**First Edition :** January, 2018

**Eighth Updated Edition :** January, 2025

**Price :** Rs. 11500/-

US\$ 310

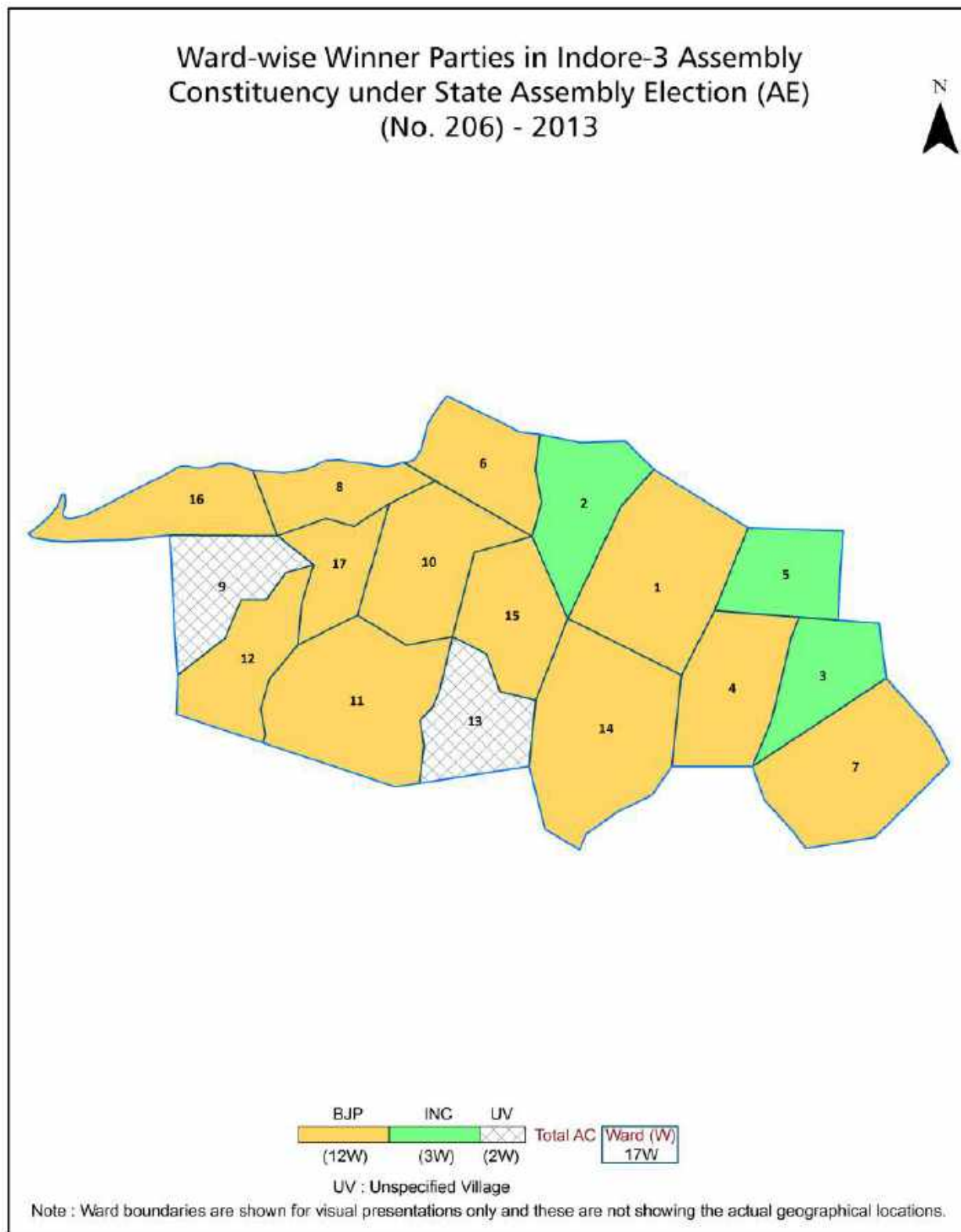
**© Datanet India Pvt. Ltd.**

All rights reserved. No part of this book may be reproduced, stored in a retrieval system or transmitted in any form or by any means, mechanical photocopying, photographing, scanning, recording or otherwise without the prior written permission of the publisher. Please refer to Disclaimer at page no. 195 for the use of this publication.

Printed in India

No.	Particulars	Page No.
	<b>Introduction</b>	
1	Assembly Constituency - (Vidhan Sabha) at a Glance   Features of Assembly as per Delimitation Commission of India (2008)	1-2
	<b>Location and Political Maps</b>	
2	Location Map   Boundaries of Assembly Constituency - (Vidhan Sabha in District   Boundaries of Assembly Constituency under Parliamentary Constituency - (Lok Sabha)   Ward-wise Winner Parties- 2024, 2023, 2019, 2018, 2014, 2013, 2009 and 2008	3-11
	<b>Administrative Setup (2011)</b>	
3	District   Sub-district   Towns   Villages   Inhabited Villages   Uninhabited Villages   Village Panchayat   Intermediate Panchayat	12
	<b>Demographics (2011)</b>	
4	Population   Households   Rural/Urban Population   Ward by Population Size   Sex Ratio (Total & 0-6 Years)   Religious Population   Social Population   Literacy Rate	13-14
	<b>Electoral Features</b>	
5	Important Dates of Last Elections Held   Electors by Gender   Service Electors   Voters   Voters Turnout   Polling Stations & Average Number of Electors per Polling Station   Electors by Age Group   Present Elected Representatives	15-20
	<b>Historical Summary Election Results</b>	
6	Vote Share of Major Parties   Winning Margin (Number & Percentage   Polarity of Parties   Summary Result of Assembly Segment of Parliamentary Elections 2024, 2019, 2014, 2009, 2004 and 1999   Summary Result of Assembly Elections 2023, 2018, 2013, 2008, 2003, 1998, 1993, 1990, 1985, 1980, 1977, 1972 and 1967	21-41
	<b>Polling Station Level Election Results</b>	
7	Name and Number of Polling Station 2024, 2023, 2019, 2018, 2014, 2013, 2009 and 2008   Polling Station-wise Electors, Voters & Voters Turnout 2024, 2023, 2019, 2018, 2014, 2013, 2009 and 2008   Polling Station wise Elections Results 2024, 2023, 2019, 2018, 2014, 2013, 2009 and 2008	42-189
	<b>Share of Assembly Constituency</b>	
8	Share of Assembly Constituency - (Vidhan Sabha) in State, District and Parliamentary Constituency - (Lok Sabha)	190
9	<b>Abbreviation &amp; Sources</b>	192-193
10	<b>Disclaimer</b>	195

## Location & Political Map

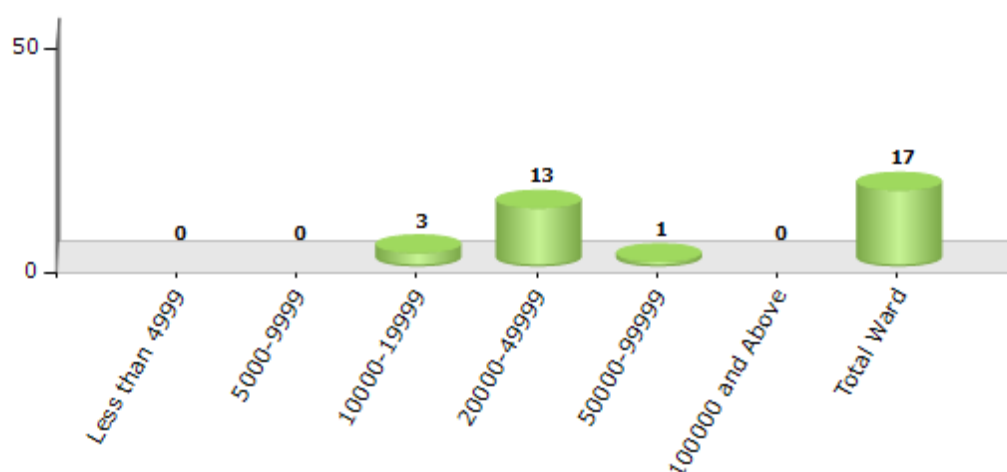


## Demographics

### Number of Ward by Population Size - 2011

Less than 4999	5000-9999	10000-19999	20000-49999	50000-99999	100000 and Above	Total Ward
0	0	3	13	1	0	17

Number of Ward by Population Size - 2011



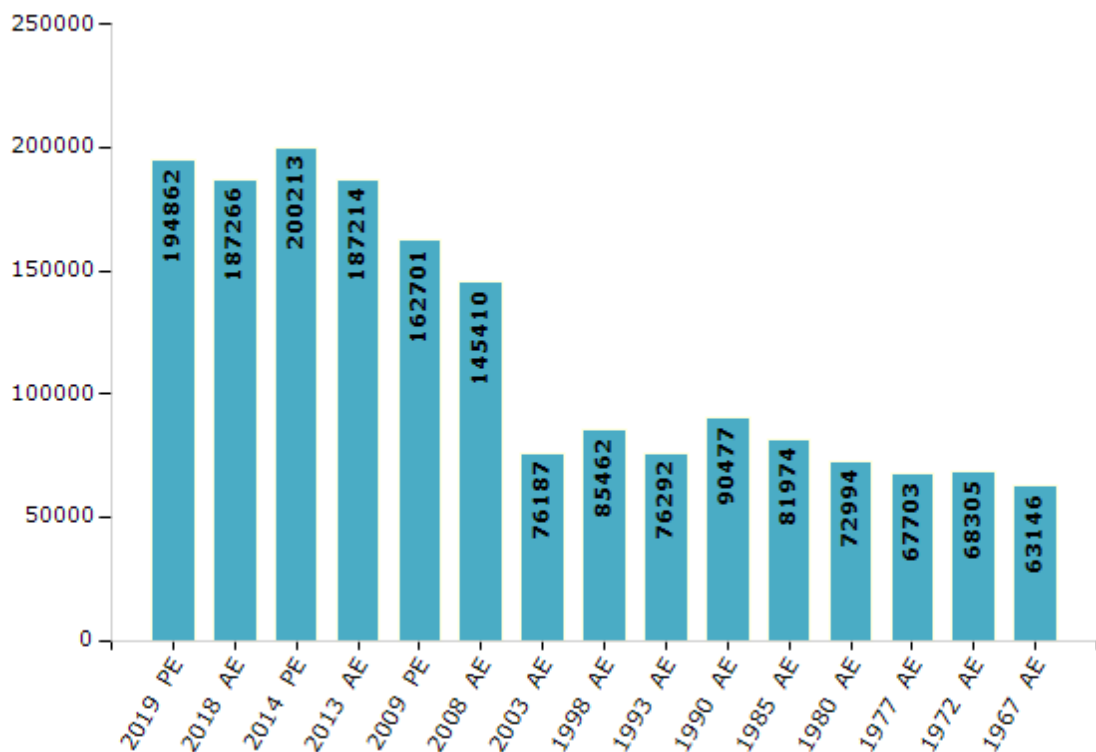


## Electoral Features

### Electors by Male & Female

Year	Male	Female	Others	Total	Year	Male	Female	Others	Total
2019 PE	98876	95953	33	194862	1993 AE	39628	36664	-	76292
2018 AE	95209	92025	32	187266	1990 AE	47542	42935	-	90477
2014 PE	103343	96849	21	200213	1985 AE	43125	38849	-	81974
2013 AE	96890	90306	18	187214	1980 AE	38965	34029	-	72994
2009 PE	85174	77527	-	162701	1977 AE	36193	31510	-	67703
2008 AE	76356	69054	-	145410	1972 AE	36265	32040	-	68305
2004 PE	-	-	-	-	1967 AE	-	-	-	63146
2003 AE	39575	36612	-	76187	1962 AE	-	-	-	-
1999 PE	-	-	-	-	1957 AE	-	-	-	-
1998 AE	44343	41119	-	85462	1952 AE	-	-	-	-

Number of Electors

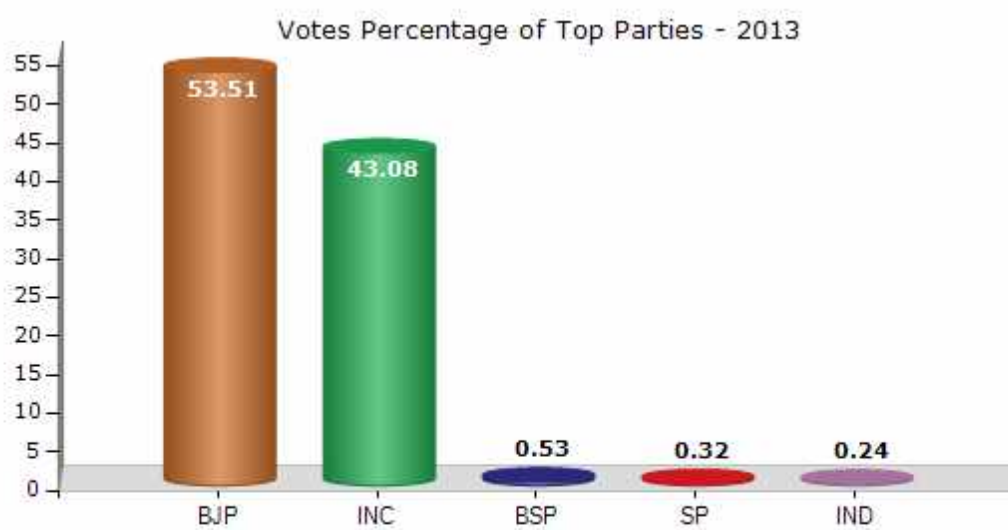


**Note :** AE : Assembly Election, PE : Assembly Segment of Parliamentary Election

## Historical Summary Election Results

### Summary Result of Assembly Election - 2013

Candidate Name	Party	Votes	Votes %
Miss Usha Thakur (Didi)	BJP	68334	53.51
Ashwin Joshi	INC	55016	43.08
Indrapal Raj (Verma)	BSP	683	0.53
Akbar Ahmad	SP	408	0.32
Sitaram Kushwah	IND	308	0.24
Manish Purohit	IND	231	0.18
Harbhajan Singh Arora (Raju Bhai)	IND	174	0.14
Majju	IND	141	0.11
Kishan Sharma	IND	104	0.08
Jafar Khan	NPEP	97	0.08
Ashwin Verma	IND	92	0.07
Syed Nizam Ahmad	IND	79	0.06
Keshar Singh Chunnilal Kuradia	IND	70	0.05
Jagdish Sharma	IND	59	0.05
	NOTA	1913	1.5





## Polling Station Level Election Results

### Number and Name of Polling Stations (PS) (2018)

Number of Polling Stations	Name of Polling Stations	Number of Polling Stations	Name of Polling Stations
1	Hindi Middle School No. 39 East Part Ahilyapaltan	22	Savitri Kala Mandir H.S. School Manik Chowk Room No. 02
2	Hindi Middle School No. 39 West Part Ahilyapaltan	23	Savitri Kala Mandir H.S.S. Manik Chowk Room No. 3
3	Hindi Middle School No. 39 South Part Ahilyapaltan	24	Regional Industrial Office Old Subhayat Office South Part Bakshi Bagh
4	Ambedkar Manglik Bawan R. No. 1 Marathi Mohalla Bakshi Bagh	25	Chief E. Off. Ba. Office Old Subhayat Office Room No. 01 Bakshi Bagh
5	Ambedkar Manglik Bawan R. No. 2 Marathi Mohalla Bakshi Bagh	26	Chief E. Off. Ba. Office Old Subhayat Office Room No. 02 Bakshi Bagh
6	Hindi Primary School No. 29 East Part Ahilyapaltan	27	Urdu Primary School No. 20 Juni Kasera Bakkhal Room No. 1
7	Hindi Primary School No. 29 West Part Ahilyapaltan	28	Sanskrit Maha. Vidha. New Building Subhash Marg Rambag Room No. 1
8	Urdu Girls Middle School No. 8 Bakshi Bag Room No. 1	29	Sanskrit Maha. Vidha. New Building Subhash Marg Rambag Room No. 2 Bhoee Mohalla
9	Urdu Girls Middle School No. 8 Bakshi Bag Room No. 2	30	Sanskrit Maha. Vidha. New Building Subhash Marg Rambag Room No. 3 Peeragalee
10	Urdu Girls Middle School No. 8 Bakshi Bag Room No. 3	31	Jain Digambar Saravagi Panch Dharmshala Peergali
11	Urdu Girls Middle School No. 8 Bakshi Bag Room No. 4	32	Primary School No. 118 Tilak Path Subhas Marg Rambag
12	Urdu Girls Middle School No. 8 Bakshi Bag Room No. 5	33	Sanskrit Maha. Vidha. New Building Subhash Marg Rambag Room No. 4
13	Urdu Girls Middle School No. 8 Bakshi Bag Room No. 6	34	Sanskrit Maha. Vidha. New Building Subhash Marg Rambag Room No. 5 Bhoi Mohalla
14	District Industrial Centre East Part Pologround	35	Hindi Primary School No. 16-17 Bakshi Gali Room No. 1
15	District Industrial Centre West Part Pologround	36	Hindi Primary School No. 16-17 Bakshi Gali Room No. 2
16	Hindi Middle School No. 31 East Part S.A.F.	37	Hindi Middle School No. 15 Room No. 1 Tilak Path
17	Hindi Middle School No. 31 West Part S.A.F.	38	Hindi Middle School No. 15 Room No. 2 Tilak Path
18	Kasturaba Girls H.S. School Centre East Part Manik Chowk Room No. 1	39	H.S. School Malhar Ashram Naya Building Room No. 1 Rambag
19	Kasturaba Girls H.S. School Centre East Part Manik Chowk Room No. 2	40	H.S. School Malhar Ashram Naya Building Room No. 2 Rambag Narayanabag
20	Kasturaba Girls Govt. H.S. School Manik Chowk Room No. 3	41	H.S. School Malhar Ashram Naya Building Room No. 3 Rambag Narayanabag
21	Savitri Kala Mandir H.S. School Manik Chowk Room No. 01	42	H.S. School Malhar Ashram Naya Building Room No. 4 Rambag

Contd....

## Polling Station Level Election Results

### Polling Station-wise Votes Secured by Overall Top Five Parties in Indore-3 Assembly in Assembly Election (AE) under Indore Parliamentary Constituency in Madhya Pradesh (2018)

Number of Polling Station	Winner - Akash Kailash Vijayvargiya (BJP)	Runner-up - Ashwin Joshi (INC)	3rd - Abhay Kumar Agrawal (SPAKP)	4th - Suresh Goliya (Ahirwar) (BSP)	5th - Mohammad Maksood Chauhan (AAP)	NOTA	Other	Total Votes Secured
36	423	264	2	2	1	4	6	702
37	288	106	0	0	1	2	1	398
38	260	207	0	1	4	3	2	477
39	463	149	4	0	1	14	1	632
40	271	106	1	1	2	7	1	389
41	343	176	0	0	0	9	1	529
42	364	205	0	1	2	6	0	578
43	285	202	1	1	2	8	1	500
44	85	72	0	0	1	1	3	162
45	201	165	0	0	1	2	1	370
46	336	154	0	0	2	6	0	498
47	159	82	0	1	2	7	1	252
48	196	78	4	1	2	7	0	288
49	196	120	0	0	2	5	1	324
50	281	177	1	4	2	5	0	470
51	199	115	0	1	1	2	2	320
52	306	244	0	0	0	9	1	560
53	247	176	7	6	1	10	1	448
54	198	129	17	4	0	2	3	353
55	97	167	1	0	4	2	1	272
56	176	146	1	0	0	3	2	328
57	154	132	0	0	0	1	0	287
58	146	78	0	1	0	3	1	229
59	267	352	0	0	8	2	1	630
60	461	163	0	1	1	8	5	639
61	447	167	0	5	0	9	3	631
62	214	173	1	0	2	6	2	398
63	300	166	1	2	3	8	4	484
64	277	158	0	2	2	7	2	448
65	244	230	0	2	0	0	4	480
66	492	229	0	4	1	12	2	740
67	458	273	0	7	6	15	14	773
68	225	223	1	4	2	4	3	462
69	387	293	0	9	1	10	7	707
70	NV	NV	NV	NV	NV	NV	NV	NV

Contd....

## Polling Station Level Election Results

**Winner, Runner-up and 3rd Party Position & Winning Margin According to Polling Stations in Indore-3 Assembly in Assembly Election (AE) under Indore Parliamentary Constituency in Madhya Pradesh (2018)**

Polling Station Number	Winner Party	Winner Votes (%)	Runner-up Party	Runner-up Votes (%)	Winning Margin Votes (%)	Third Party	Third Party Votes (%)	Other Votes (%)
67	BJP	458 (59.25)	INC	273 (35.32)	185 (23.93)	BSP	7 (0.91)	35 (4.53)
68	BJP	225 (48.7)	INC	223 (48.27)	2 (0.43)	BSP	4 (0.87)	10 (2.16)
69	BJP	387 (54.74)	INC	293 (41.44)	94 (13.3)	BSP	9 (1.27)	18 (2.55)
70	NV	NV (NV)	NV	NV (NV)	NV (NV)	NV	NV (NV)	NV (NV)
71	BJP	528 (64.79)	INC	257 (31.53)	271 (33.26)	AAP	7 (0.86)	23 (2.82)
72	BJP	341 (59.93)	INC	214 (37.61)	127 (22.32)	SPAKP	2 (0.35)	12 (2.11)
73	BJP	198 (69.23)	INC	81 (28.32)	117 (40.91)	SPAKP	1 (0.35)	6 (2.1)
74	BJP	375 (66.73)	INC	175 (31.14)	200 (35.59)	BSP	3 (0.53)	9 (1.6)
75	BJP	206 (72.28)	INC	76 (26.67)	130 (45.61)	SPAKP	0 (0)	3 (1.05)
76	INC	340 (54.14)	BJP	275 (43.79)	65 (10.35)	AAP	3 (0.48)	10 (1.59)
77	BJP	309 (70.55)	INC	118 (26.94)	191 (43.61)	BSP	3 (0.68)	8 (1.83)
78	BJP	334 (63.86)	INC	175 (33.46)	159 (30.4)	BSP	1 (0.19)	13 (2.49)
79	INC	602 (89.19)	BJP	63 (9.33)	539 (79.86)	AAP	4 (0.59)	6 (0.89)
80	INC	737 (92.01)	BJP	47 (5.87)	690 (86.14)	BSP	2 (0.25)	15 (1.87)
81	INC	576 (73.47)	BJP	192 (24.49)	384 (48.98)	AAP	4 (0.51)	12 (1.53)
82	INC	311 (92.56)	BJP	22 (6.55)	289 (86.01)	BSP	1 (0.3)	2 (0.6)
83	INC	413 (61.73)	BJP	240 (35.87)	173 (25.86)	BMUP	12 (1.79)	4 (0.6)
84	BJP	373 (59.02)	INC	249 (39.4)	124 (19.62)	SPAKP	1 (0.16)	9 (1.42)
85	BJP	142 (64.55)	INC	74 (33.64)	68 (30.91)	AAP	1 (0.45)	3 (1.36)
86	BJP	163 (56.99)	INC	119 (41.61)	44 (15.38)	SPAKP	0 (0)	4 (1.4)
87	INC	243 (61.52)	BJP	142 (35.95)	101 (25.57)	SP(I)	2 (0.51)	8 (2.03)
88	BJP	226 (62.09)	INC	136 (37.36)	90 (24.73)	BSP	2 (0.55)	0 (0)
89	INC	284 (55.58)	BJP	222 (43.44)	62 (12.14)	SPAKP	1 (0.2)	4 (0.78)
90	BJP	202 (66.67)	INC	85 (28.05)	117 (38.62)	BSP	3 (0.99)	13 (4.29)
91	INC	269 (57.11)	BJP	182 (38.64)	87 (18.47)	BSP	12 (2.55)	8 (1.7)
92	BJP	344 (59.41)	INC	218 (37.65)	126 (21.76)	BSP	7 (1.21)	10 (1.73)
93	BJP	137 (48.75)	INC	134 (47.69)	3 (1.06)	BSP	7 (2.49)	3 (1.07)
94	BJP	248 (48.53)	INC	241 (47.16)	7 (1.37)	BSP	5 (0.98)	17 (3.33)
95	BJP	117 (52)	INC	103 (45.78)	14 (6.22)	BSP	3 (1.33)	2 (0.89)
96	INC	172 (59.93)	BJP	109 (37.98)	63 (21.95)	SWBI	1 (0.35)	5 (1.74)
97	INC	626 (87.31)	BJP	86 (11.99)	540 (75.32)	SP(I)	1 (0.14)	4 (0.56)
98	INC	502 (80.58)	BJP	110 (17.66)	392 (62.92)	IND (SNA)	2 (0.32)	9 (1.44)
99	INC	419 (73.25)	BJP	145 (25.35)	274 (47.9)	BSP	2 (0.35)	6 (1.05)

Contd....

## DISCLAIMER

The Terms of Use and Disclaimer of Datanet India Private Limited (hereinafter referred to as "Datanet") for use of this analysis report of **Indore-3 Assembly Constituency (Indore-3 Vidhan Sabha)** :-

1. **Assembly Factbook™** is a Registered Trade Mark owned by Datanet.
2. All the maps are sketched and graphical representation only and have not been drawn to the scale and also not to represent the actual geographical area or boundary of the unit.
3. The data for the aforesaid analysis is based on authentic sources and has been culled from the various publications of Census, CSO and NSSO for district and block level data, various central and state government departments, Central & State Elections Commissions and the concerned Returning Officers' releases, Electoral Rolls, Election results and allied publications, internal assessment, surveys, estimates and analysis. Therefore, certain adjustment of data at micro level may have been done to arrive closer to the macro data.
4. Data have been provided on an "As Is" and "As AVAILABLE" basis
5. The colours shown in the maps or diagram and charts of a particular party, alliance or AC are indicative and do not represent them.
6. This publication which includes maps, sheets, graphs and data would be the property under copyright of Datanet only. The user may use these for its internal study, analysis and research purposes. It's public display, re-selling or any commercial uses by the user are not allowed.
7. Datanet has taken due care and caution in compilation and processing of data and allied information, but does not guarantee the accuracy, adequacy or completeness of any information/analysis and will be not responsible for any errors or omissions or for the results obtained from the use of such information/analysis.
8. All the contents for the publication have been culled from various authentic sources and Datanet reasonably believes such sources to be reliable, but does not make any representations, express or implied as to the accuracy or fitness of use of such information. The information or contents of the information/analysis do not constitute advice and should not be relied upon in making (or refraining from making) any decision. Any reliance placed upon the information provided by Datanet is the sole responsibility and strictly at the user's risk.
9. In no event will Datanet be liable for any damages (including, without limitation, damages for loss of business projects, or loss of profits) arising in contract, tort or otherwise from the use of or inability to use any of its contents, or from any action taken (or refrained from being taken) as a result of using the analysis or any of its contents. Datanet its directors, owners, editors, officials, employees, distributor and agents or any associate will not be liable for any errors in the information contained or any consequences arising from the use of the contents of the provided information/analysis.
10. If any provision of these terms and conditions is held invalid or illegal or unenforceable for any reason by any court of competent jurisdiction, such provision shall be severed and the remainder of provisions of the terms and conditions shall continue in full force and effect as if the Term of Use had been executed with the invalid, illegal or unenforceable provision eliminated.
11. If there are any discrepancies in the information provided, please bring it to attention of Datanet for suitable rectification measures.

**Buy Online This Complete Book At  
Datanet India eBooks Store**

**[www.indiastatpublications.com](http://www.indiastatpublications.com)**

**or go directly at**

**[http://www.indiastatpublications.com/  
Assembly\\_factbook/Madhya\\_Pradesh/Indore/Indore-3](http://www.indiastatpublications.com/Assembly_factbook/Madhya_Pradesh/Indore/Indore-3)**



 **indiastat**elections

