



Madhya Pradesh

# Assembly Factbook™

Indore-4 Assembly Constituency

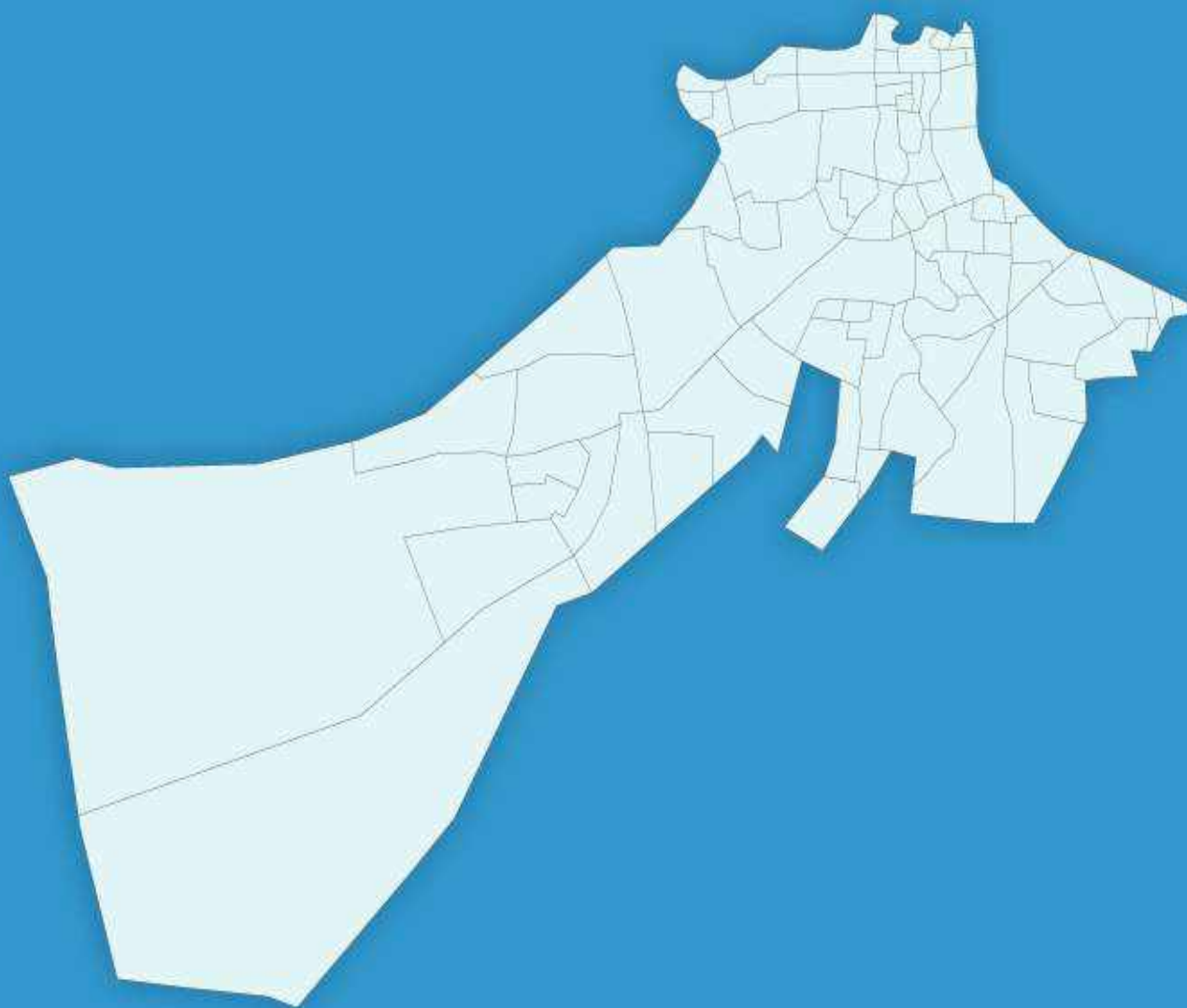


Key Electoral Data of Indore-4  
Assembly Constituency (Vidhan Sabha)

Madhya Pradesh

# **Assembly Factbook™**

Indore-4 Assembly Constituency



Indore-4 Vidhan Sabha

## **Editor & Director**

Dr. R.K. Thukral

## **Research Editor**

Dr. Shafeeq Rahman

## **Compiled, Researched and Published by Datanet India Pvt. Ltd.**

D-100, 1st Floor,

Okhla Industrial Area, Phase-I,  
New Delhi- 110020.

Ph.: 91-11- 43580781-84

Email : support@indiastatpublications.com

Website : www.indiastatelections.com

## **Online Book Store :**

www.indiastatpublications.com

**Report No. :** AFB/MP-207-0125

**ISBN :** 978-93-87165-80-9

**First Edition :** January, 2018

**Eighth Updated Edition :** January, 2025

**Price :** Rs. 11500/-

US\$ 310

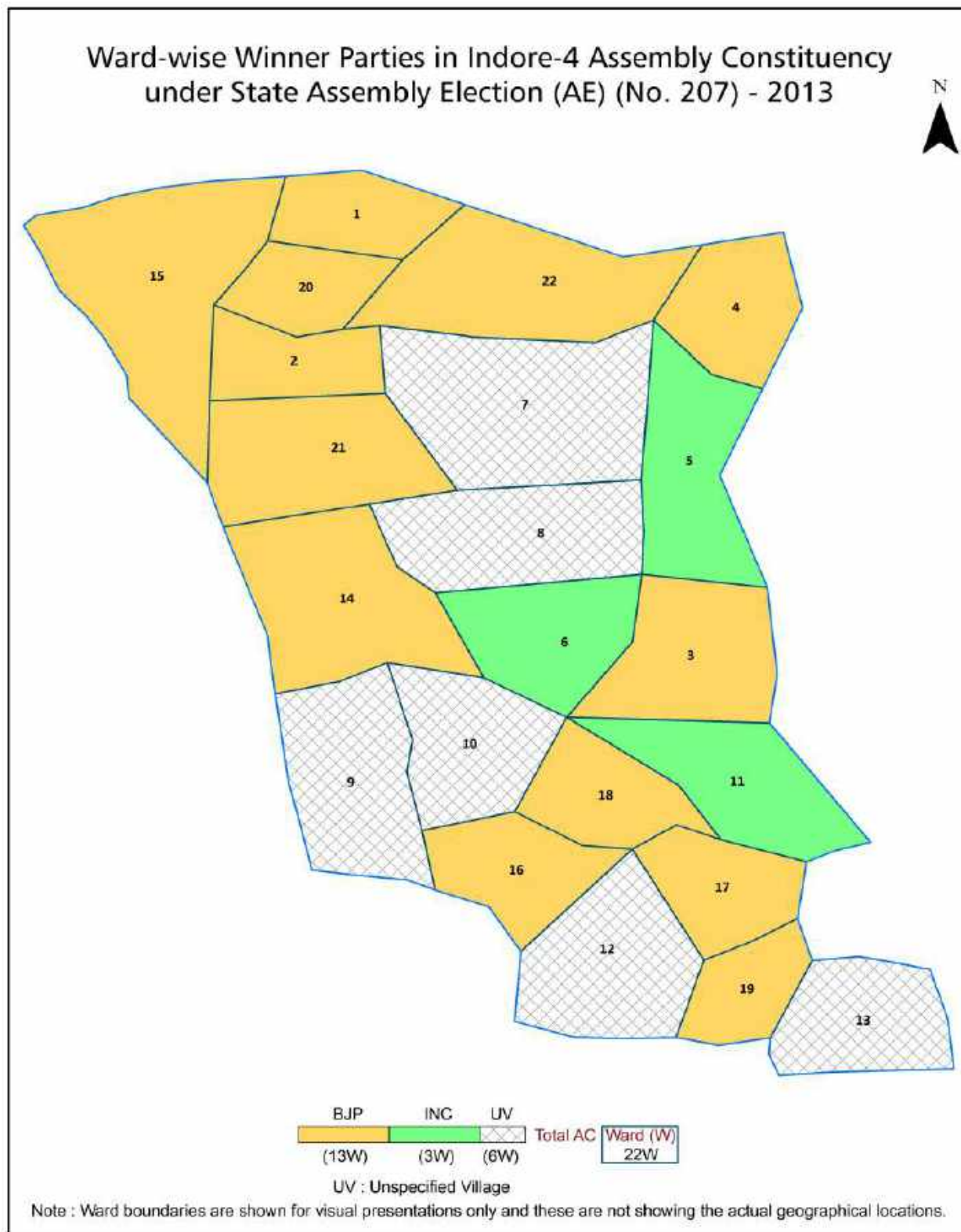
**© Datanet India Pvt. Ltd.**

All rights reserved. No part of this book may be reproduced, stored in a retrieval system or transmitted in any form or by any means, mechanical photocopying, photographing, scanning, recording or otherwise without the prior written permission of the publisher. Please refer to Disclaimer at page no. 214 for the use of this publication.

Printed in India

No.	Particulars	Page No.
	<b>Introduction</b>	
1	Assembly Constituency - (Vidhan Sabha) at a Glance   Features of Assembly as per Delimitation Commission of India (2008)	1-2
	<b>Location and Political Maps</b>	
2	Location Map   Boundaries of Assembly Constituency - (Vidhan Sabha in District   Boundaries of Assembly Constituency under Parliamentary Constituency - (Lok Sabha)   Ward-wise Winner Parties- 2024, 2023, 2019, 2018, 2014, 2013, 2009 and 2008	3-11
	<b>Administrative Setup (2011)</b>	
3	District   Sub-district   Towns   Villages   Inhabited Villages   Uninhabited Villages   Village Panchayat   Intermediate Panchayat	12
	<b>Demographics (2011)</b>	
4	Population   Households   Rural/Urban Population   Ward by Population Size   Sex Ratio (Total & 0-6 Years)   Religious Population   Social Population   Literacy Rate	13-14
	<b>Electoral Features</b>	
5	Important Dates of Last Elections Held   Electors by Gender   Service Electors   Voters   Voters Turnout   Polling Stations & Average Number of Electors per Polling Station   Electors by Age Group   Present Elected Representatives	15-20
	<b>Historical Summary Election Results</b>	
6	Vote Share of Major Parties   Winning Margin (Number & Percentage   Polarity of Parties   Summary Result of Assembly Segment of Parliamentary Elections 2024, 2019, 2014, 2009, 2004 and 1999   Summary Result of Assembly Elections 2023, 2018, 2013, 2008, 2003, 1998, 1993, 1990, 1985, 1980, 1977, 1972 and 1967	21-41
	<b>Polling Station Level Election Results</b>	
7	Name and Number of Polling Station 2024, 2023, 2019, 2018, 2014, 2013, 2009 and 2008   Polling Station-wise Electors, Voters & Voters Turnout 2024, 2023, 2019, 2018, 2014, 2013, 2009 and 2008   Polling Station wise Elections Results 2024, 2023, 2019, 2018, 2014, 2013, 2009 and 2008	42-208
	<b>Share of Assembly Constituency</b>	
8	Share of Assembly Constituency - (Vidhan Sabha) in State, District and Parliamentary Constituency - (Lok Sabha)	209
9	<b>Abbreviation &amp; Sources</b>	211-212
10	<b>Disclaimer</b>	214

## Location & Political Map



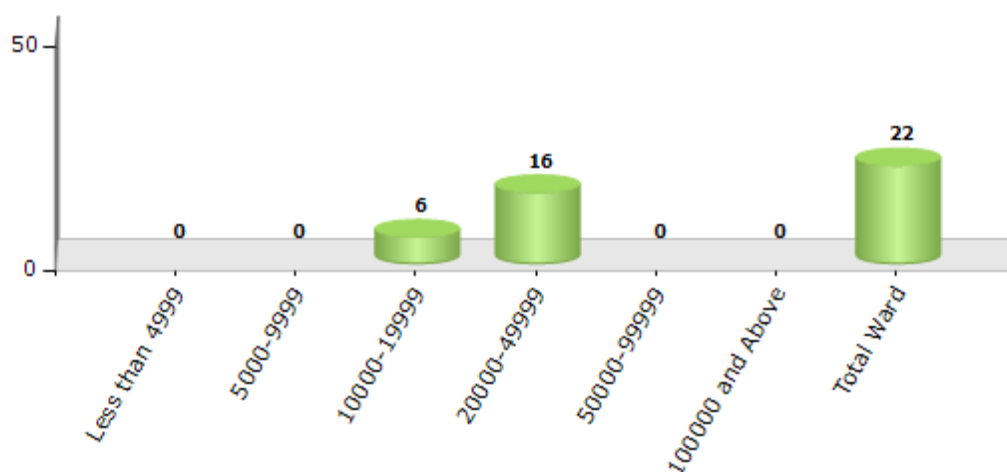


## Demographics

### Number of Ward by Population Size - 2011

Less than 4999	5000-9999	10000-19999	20000-49999	50000-99999	100000 and Above	Total Ward
0	0	6	16	0	0	22

Number of Ward by Population Size - 2011



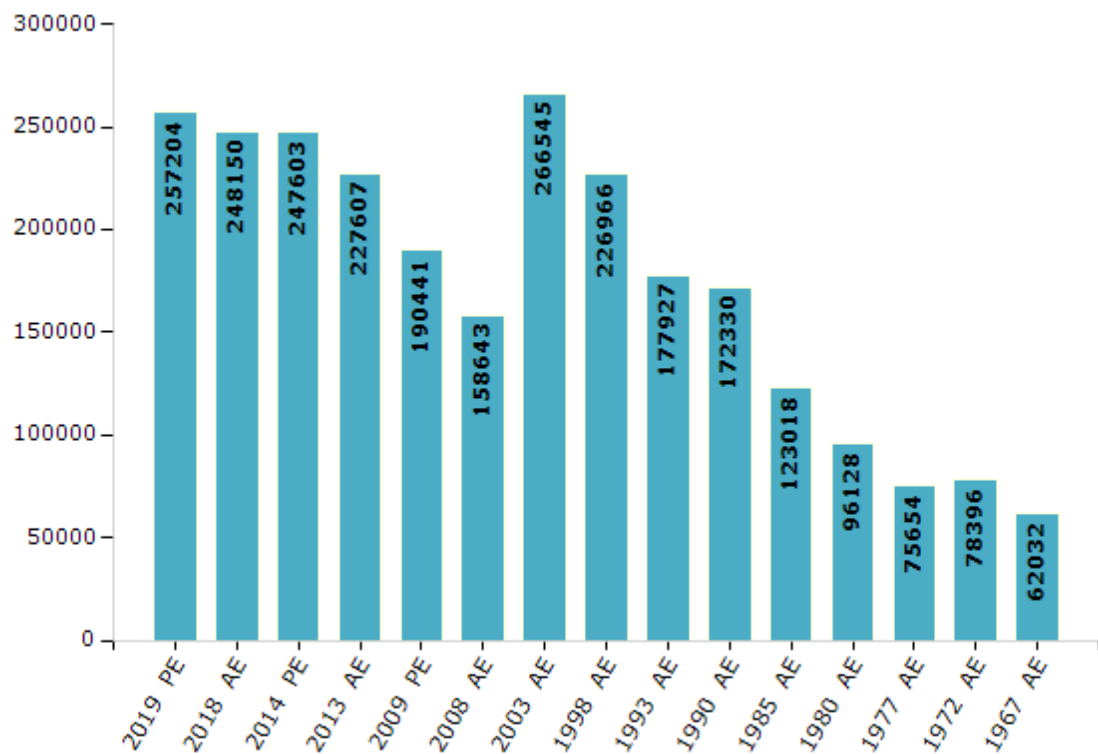
## Electoral Features

### Electors by Male & Female

Year	Male	Female	Others	Total
2019 PE	130242	126945	17	257204
2018 AE	125926	122207	17	248150
2014 PE	127084	120510	9	247603
2013 AE	117183	110417	7	227607
2009 PE	99535	90906	-	190441
2008 AE	87627	71016	-	158643
2004 PE	-	-	-	-
2003 AE	137026	129519	-	266545
1999 PE	-	-	-	-
1998 AE	118264	108702	-	226966

Year	Male	Female	Others	Total
1993 AE	92735	85192	-	177927
1990 AE	89868	82462	-	172330
1985 AE	64467	58551	-	123018
1980 AE	50984	45144	-	96128
1977 AE	40231	35423	-	75654
1972 AE	40998	37398	-	78396
1967 AE	-	-	-	62032
1962 AE	-	-	-	-
1957 AE	-	-	-	-
1952 AE	-	-	-	-

Number of Electors

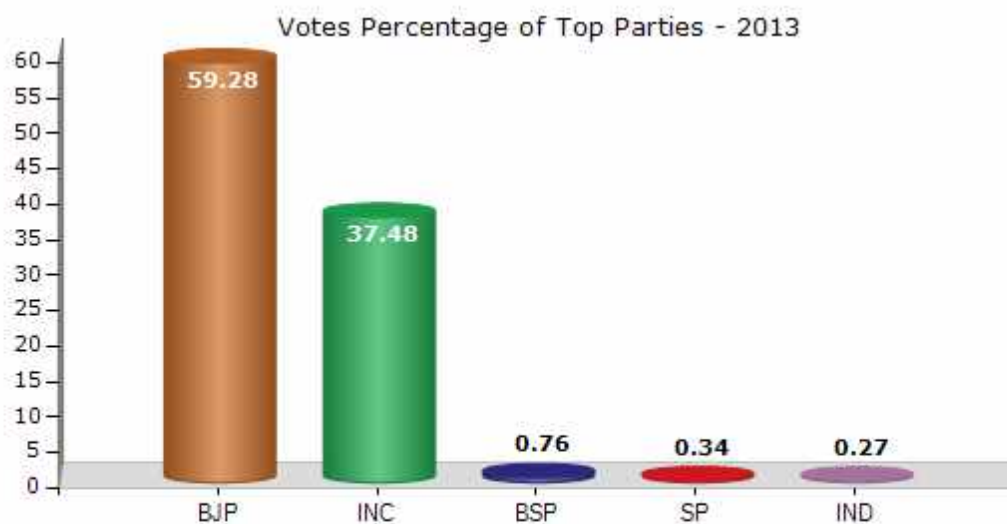


**Note :** AE : Assembly Election, PE : Assembly Segment of Parliamentary Election

## Historical Summary Election Results

### Summary Result of Assembly Election - 2013

Candidate Name	Party	Votes	Votes %
Malini Laxman Singh Gaur	BJP	91998	59.28
Suresh Minda	INC	58175	37.48
Om Jhawar	BSP	1182	0.76
Nasir Khan	SP	530	0.34
Sunny Dilip Pariyani	IND	415	0.27
Dr B P Tiwari	IND	271	0.17
	NOTA	2633	1.7





## Polling Station Level Election Results

### Number and Name of Polling Stations (PS) (2018)

Number of Polling Stations	Name of Polling Stations	Number of Polling Stations	Name of Polling Stations
1	Govt. Middle School Building Room No. 1 Juna Rajmohalla	22	Parmarthik Trust Dharamshala Community Hall Room No. 4 West Part Mahesh Nagar
2	Govt. Middle School Building Room No. 2 Juna Rajmohalla	23	Parmarthik Trust Dharmashala Community Hall West Part Room No. 5 Mahesh Nagar
3	Vaishnav H.S. School South East Part Room No. 1 Jawaharmarg	24	Parmarthik Trust Dharmashala Community Hall West Part Room No. 5 Mahesh Nagar
4	Vaishnav H.S. School East Part Room No. 2 Jawaharmarg Raj Mo.	25	Govt. Parmarthik School No. 54 56 Mukeripura Kamra No. 1 Hukumchand Marg Itavariya Bazar
5	Vaishnav H.S. School Room No. 3 East Part Raj Mo. Jawaharmarg	26	Shantinath Mangalik Building Hukumachand Dharamshala East Part Itavariya Bazar
6	Rajiv Gandhi Samudayik Bhavan Dharamshala Harijan Colony Uttar Bhag Jawahar Marg Raj Mo.	27	Shantinath Mangalik Bhawan Hukumachand Dharamshala West Part Itavariya Bazar
7	Rajiv Gandhi Harijan Colony Purav Bhag Jawahar Marg Raj Mo.	28	Khandelwal Dharamshala Indore Panchayat Trust Building Lohar Patti Uttar Bhag Molana Azad Marg
8	Khalsa H.S. School North East Part Room No. 3 Jawahar Marg Raj Mo.	29	Khandelwal Dharamshala Panchayat Trust Building Lohar Patti Poorva Bhag Molana Azad Marg
9	Parasaram Puriya H.S. School Jawahar Marg Room 1	30	Balaji Ganesh Marwadi Girls Middle School Hall West Part Room No. 03 Naliya Bakhal
10	New City Convent Room No. 1 Hariom Nagar Adarsh Indira Nagar	31	Balaji Ganesh Girls H.S. School Room No. 1 Bharat Marg Naliya Bakhal
11	New City Convent Room No. 2 Hariom Nagar Adarsh Indira Nagar	32	Balaji Ganesh Girls H.S. School Room No. 2 Bharat Marg Naliya Bakhal
12	Community Hall Adarsh Indira Nagar West Part	33	Shri Shrungi Dharamshala Hall Shitalamata Bazar
13	Community Hall Adarsh Indira Nagar West Part	34	Maheshwary Panchayat Trust Bhawan Room No. 01 Sitlamata Bazar Dhan Gali
14	New City Convent Room No. 3 Hariom Nagar Adarsh Indira Nagar	35	Parasaram Dharmashala East Part Lodhipura
15	New City Convent Room No. 4 Hariom Nagar Adarsh Indira Nagar	36	Parasaram Dharamshala West Part Lodhipura
16	Community Hall Adarsh Indira Nagar North Part	37	Parasaram Dharmashala Lodhipura Middle Part
17	Prajapat Trust Dharamshala Hall East Aadarsh Indra Nagar	38	Primary School No. 54 Room No. 02 Mukeripura
18	Prajapat Trust Dharamshala Hall East Aadarsh Indra Nagar	39	Govt. Hindi Girls Middle School No. 3 East Part Room No. 02 Lodhipura No.2
19	Khalsa H.S. School Room No. 1 Mahesh Nagar	40	Bhatevra Samaj Dharamshala East Part Lodhipura
20	Khalsa H.S. School Room No. 2 Mahesh Nagar	41	Bhatevra Samaj Dharamshala West Part Lodhipura
21	Parmarthik Trust Dharamshala Community Hall Room No. 4 West Part Mahesh Nagar	42	Maheshwari Panchayat Trust Bhawan Room No. 02 Sitlamata Bazar

Contd....

## Polling Station Level Election Results

### Polling Station-wise Votes Secured by Overall Top Five Parties in Indore-4 Assembly in Assembly Election (AE) under Indore Parliamentary Constituency in Madhya Pradesh (2018)

Number of Polling Station	Winner - Malini Lakshman Singh Gaur (BJP)	Runner-up - Surjeet Singh Ujagar Singh Chadda (INC)	3rd - Satish Sharma (Satya) (SPAKP)	4th - Rajendra Jaiswal (AAP)	5th - Rinku Garg (BSP)	NOTA	Other	Total Votes Secured
36	216	129	0	2	0	6	1	354
37	288	268	1	1	3	9	5	575
38	374	121	0	2	1	14	0	512
39	273	250	4	2	3	5	6	543
40	240	110	3	1	0	2	2	358
41	129	42	0	0	0	4	0	175
42	238	97	1	3	0	10	1	350
43	105	34	0	1	0	1	1	142
44	229	97	1	1	1	11	1	341
45	203	157	4	2	1	1	3	371
46	135	67	0	0	1	1	0	204
47	143	179	0	0	0	8	0	330
48	26	237	0	0	0	1	1	265
49	69	748	0	1	3	13	5	839
50	28	614	0	4	2	12	10	670
51	40	636	0	0	2	2	4	684
52	111	495	0	0	1	7	6	620
53	10	527	0	0	1	1	5	544
54	2	359	0	0	0	5	0	366
55	11	327	0	2	0	4	6	350
56	150	522	0	0	0	9	1	682
57	172	139	0	2	0	2	1	316
58	532	221	2	1	2	5	8	771
59	144	162	1	1	2	6	3	319
60	179	156	12	0	0	1	0	348
61	40	635	0	2	0	4	5	686
62	81	498	0	4	0	3	8	594
63	159	369	0	3	0	5	1	537
64	319	242	0	3	4	8	3	579
65	203	272	1	5	3	4	16	504
66	282	129	1	0	3	0	3	418
67	439	188	1	3	5	4	5	645
68	371	143	1	0	1	7	2	525
69	266	328	0	0	5	5	14	618
70	361	134	4	0	1	9	13	522

Contd....

## Polling Station Level Election Results

**Winner, Runner-up and 3rd Party Position & Winning Margin According to Polling Stations in Indore-4 Assembly in Assembly Election (AE) under Indore Parliamentary Constituency in Madhya Pradesh (2018)**

Polling Station Number	Winner Party	Winner Votes (%)	Runner-up Party	Runner-up Votes (%)	Winning Margin Votes (%)	Third Party	Third Party Votes (%)	Other Votes (%)
67	BJP	439 (68.06)	INC	188 (29.15)	251 (38.91)	BSP	5 (0.78)	13 (2.02)
68	BJP	371 (70.67)	INC	143 (27.24)	228 (43.43)	SPAKP	1 (0.19)	10 (1.9)
69	INC	328 (53.07)	BJP	266 (43.04)	62 (10.03)	BMUP	9 (1.46)	15 (2.43)
70	BJP	361 (69.16)	INC	134 (25.67)	227 (43.49)	SPAKP	4 (0.77)	23 (4.41)
71	BJP	196 (53.12)	INC	158 (42.82)	38 (10.3)	IND (VSV)	4 (1.08)	11 (2.98)
72	BJP	305 (67.93)	INC	129 (28.73)	176 (39.2)	BSP	4 (0.89)	11 (2.45)
73	BJP	349 (95.1)	INC	15 (4.09)	334 (91.01)	SPAKP	0 (0)	3 (0.82)
74	BJP	393 (70.43)	INC	155 (27.78)	238 (42.65)	BMUP	3 (0.54)	7 (1.25)
75	BJP	428 (70.16)	INC	173 (28.36)	255 (41.8)	BSP	2 (0.33)	7 (1.15)
76	BJP	440 (72.85)	INC	141 (23.34)	299 (49.51)	BSP	3 (0.5)	20 (3.31)
77	INC	534 (80.06)	BJP	106 (15.89)	428 (64.17)	BMUP	6 (0.9)	21 (3.15)
78	BJP	282 (52.32)	INC	236 (43.78)	46 (8.54)	BSP	3 (0.56)	18 (3.34)
79	BJP	401 (56.01)	INC	258 (36.03)	143 (19.98)	BSP	35 (4.89)	22 (3.07)
80	BJP	410 (57.91)	INC	280 (39.55)	130 (18.36)	BSP	4 (0.56)	14 (1.98)
81	INC	244 (52.93)	BJP	195 (42.3)	49 (10.63)	AAP	11 (2.39)	11 (2.39)
82	BJP	367 (69.25)	INC	153 (28.87)	214 (40.38)	BMUP	3 (0.57)	7 (1.32)
83	BJP	239 (62.24)	INC	133 (34.64)	106 (27.6)	IND (VSV)	2 (0.52)	10 (2.6)
84	BJP	362 (63.96)	INC	192 (33.92)	170 (30.04)	BSP	5 (0.88)	7 (1.24)
85	BJP	302 (73.3)	INC	98 (23.79)	204 (49.51)	BMUP	2 (0.49)	10 (2.43)
86	BJP	430 (63.52)	INC	226 (33.38)	204 (30.14)	SPAKP	5 (0.74)	16 (2.36)
87	BJP	303 (68.4)	INC	132 (29.8)	171 (38.6)	SPAKP	2 (0.45)	6 (1.35)
88	BJP	282 (71.21)	INC	101 (25.51)	181 (45.7)	SPAKP	2 (0.51)	11 (2.78)
89	BJP	428 (74.31)	INC	123 (21.35)	305 (52.96)	SPAKP	5 (0.87)	20 (3.47)
90	BJP	324 (68.94)	INC	119 (25.32)	205 (43.62)	SPAKP	5 (1.06)	22 (4.68)
91	BJP	378 (74.7)	INC	109 (21.54)	269 (53.16)	SPAKP	7 (1.38)	12 (2.37)
92	BJP	275 (80.41)	INC	55 (16.08)	220 (64.33)	AAP	3 (0.88)	9 (2.63)
93	BJP	392 (80.49)	INC	77 (15.81)	315 (64.68)	SPAKP	5 (1.03)	13 (2.67)
94	BJP	387 (79.3)	INC	88 (18.03)	299 (61.27)	AAP	2 (0.41)	11 (2.25)
95	BJP	230 (70.12)	INC	78 (23.78)	152 (46.34)	BSP	6 (1.83)	14 (4.27)
96	INC	514 (65.31)	BJP	262 (33.29)	252 (32.02)	BMUP	3 (0.38)	8 (1.02)
97	BJP	315 (72.75)	INC	101 (23.33)	214 (49.42)	IND (SP)	5 (1.15)	12 (2.77)
98	BJP	469 (71.82)	INC	162 (24.81)	307 (47.01)	BSP	4 (0.61)	18 (2.76)
99	BJP	373 (74.9)	INC	111 (22.29)	262 (52.61)	SPAKP	2 (0.4)	12 (2.41)

Contd....

## DISCLAIMER

The Terms of Use and Disclaimer of Datanet India Private Limited (hereinafter referred to as "Datanet") for use of this analysis report of **Indore-4 Assembly Constituency (Indore-4 Vidhan Sabha)** :-

1. **Assembly Factbook™** is a Registered Trade Mark owned by Datanet.
2. All the maps are sketched and graphical representation only and have not been drawn to the scale and also not to represent the actual geographical area or boundary of the unit.
3. The data for the aforesaid analysis is based on authentic sources and has been culled from the various publications of Census, CSO and NSSO for district and block level data, various central and state government departments, Central & State Elections Commissions and the concerned Returning Officers' releases, Electoral Rolls, Election results and allied publications, internal assessment, surveys, estimates and analysis. Therefore, certain adjustment of data at micro level may have been done to arrive closer to the macro data.
4. Data have been provided on an "As Is" and "As AVAILABLE" basis
5. The colours shown in the maps or diagram and charts of a particular party, alliance or AC are indicative and do not represent them.
6. This publication which includes maps, sheets, graphs and data would be the property under copyright of Datanet only. The user may use these for its internal study, analysis and research purposes. It's public display, re-selling or any commercial uses by the user are not allowed.
7. Datanet has taken due care and caution in compilation and processing of data and allied information, but does not guarantee the accuracy, adequacy or completeness of any information/analysis and will be not responsible for any errors or omissions or for the results obtained from the use of such information/analysis.
8. All the contents for the publication have been culled from various authentic sources and Datanet reasonably believes such sources to be reliable, but does not make any representations, express or implied as to the accuracy or fitness of use of such information. The information or contents of the information/analysis do not constitute advice and should not be relied upon in making (or refraining from making) any decision. Any reliance placed upon the information provided by Datanet is the sole responsibility and strictly at the user's risk.
9. In no event will Datanet be liable for any damages (including, without limitation, damages for loss of business projects, or loss of profits) arising in contract, tort or otherwise from the use of or inability to use any of its contents, or from any action taken (or refrained from being taken) as a result of using the analysis or any of its contents. Datanet its directors, owners, editors, officials, employees, distributor and agents or any associate will not be liable for any errors in the information contained or any consequences arising from the use of the contents of the provided information/analysis.
10. If any provision of these terms and conditions is held invalid or illegal or unenforceable for any reason by any court of competent jurisdiction, such provision shall be severed and the remainder of provisions of the terms and conditions shall continue in full force and effect as if the Term of Use had been executed with the invalid, illegal or unenforceable provision eliminated.
11. If there are any discrepancies in the information provided, please bring it to attention of Datanet for suitable rectification measures.

**Buy Online This Complete Book At  
Datanet India eBooks Store**

**[www.indiastatpublications.com](http://www.indiastatpublications.com)**

**or go directly at**

**[http://www.indiastatpublications.com/  
Assembly\\_factbook/Madhya\\_Pradesh/Indore/Indore-4](http://www.indiastatpublications.com/Assembly_factbook/Madhya_Pradesh/Indore/Indore-4)**

 **indiastat**elections

