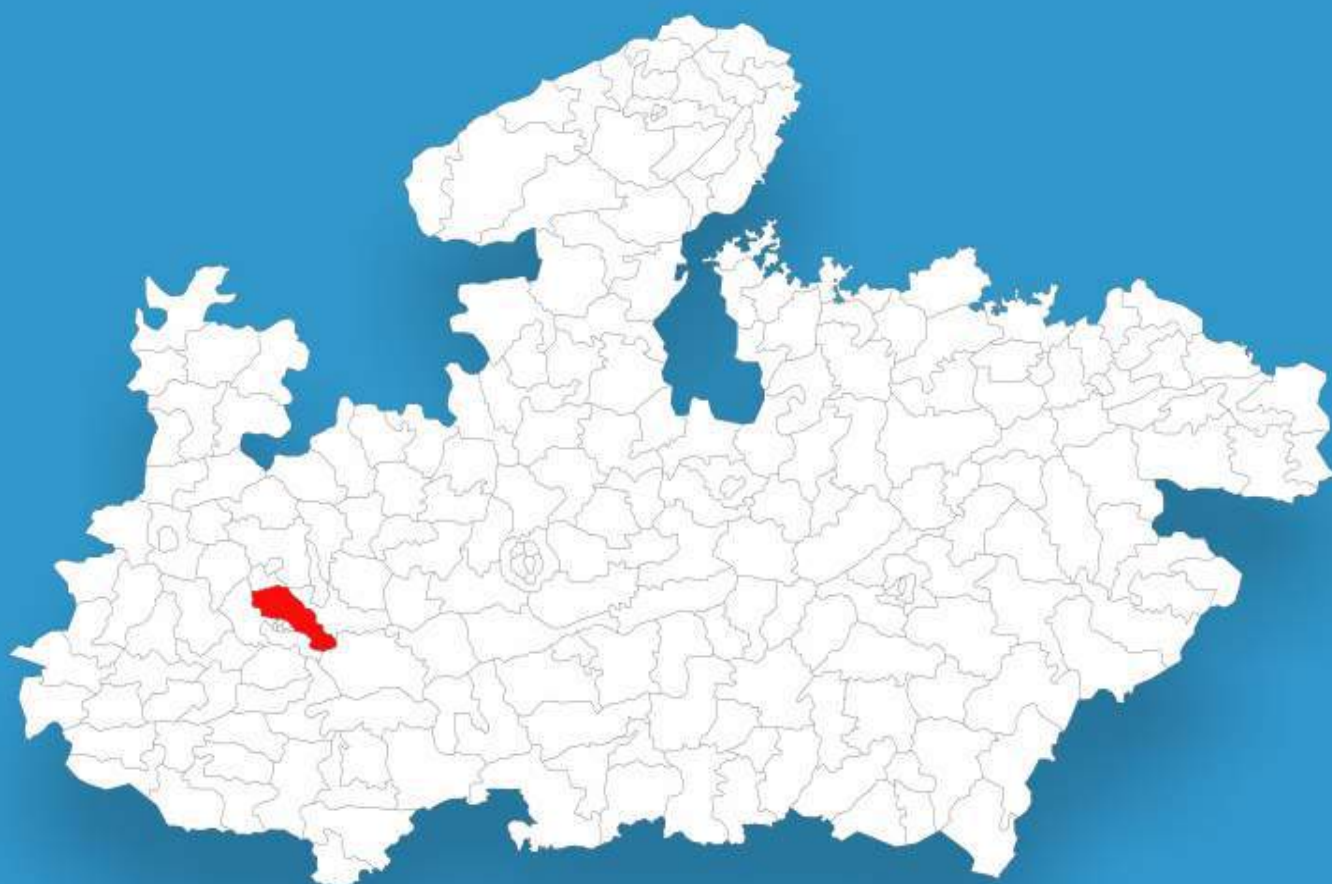




Madhya Pradesh

# Assembly Factbook™

Sanwer Assembly Constituency



Key Electoral Data of Sanwer  
Assembly Constituency (Vidhan Sabha)

Madhya Pradesh  
**Assembly Factbook**<sup>TM</sup>

Sanwer Assembly Constituency



Sanwer Vidhan Sabha

## **Editor & Director**

Dr. R.K. Thukral

## **Research Editor**

Dr. Shafeeq Rahman

## **Compiled, Researched and Published by Datanet India Pvt. Ltd.**

D-100, 1st Floor,

Okhla Industrial Area, Phase-I,  
New Delhi- 110020.

Ph.: 91-11- 43580781-84

Email : support@indiastatpublications.com

Website : www.indiastatelections.com

## **Online Book Store :**

www.indiastatpublications.com

**Report No. :** AFB/MP-211-0125

**ISBN :** 978-93-87189-70-6

**First Edition :** January, 2018

**Eighth Updated Edition :** January, 2025

**Price :** Rs. 11500/-

US\$ 310

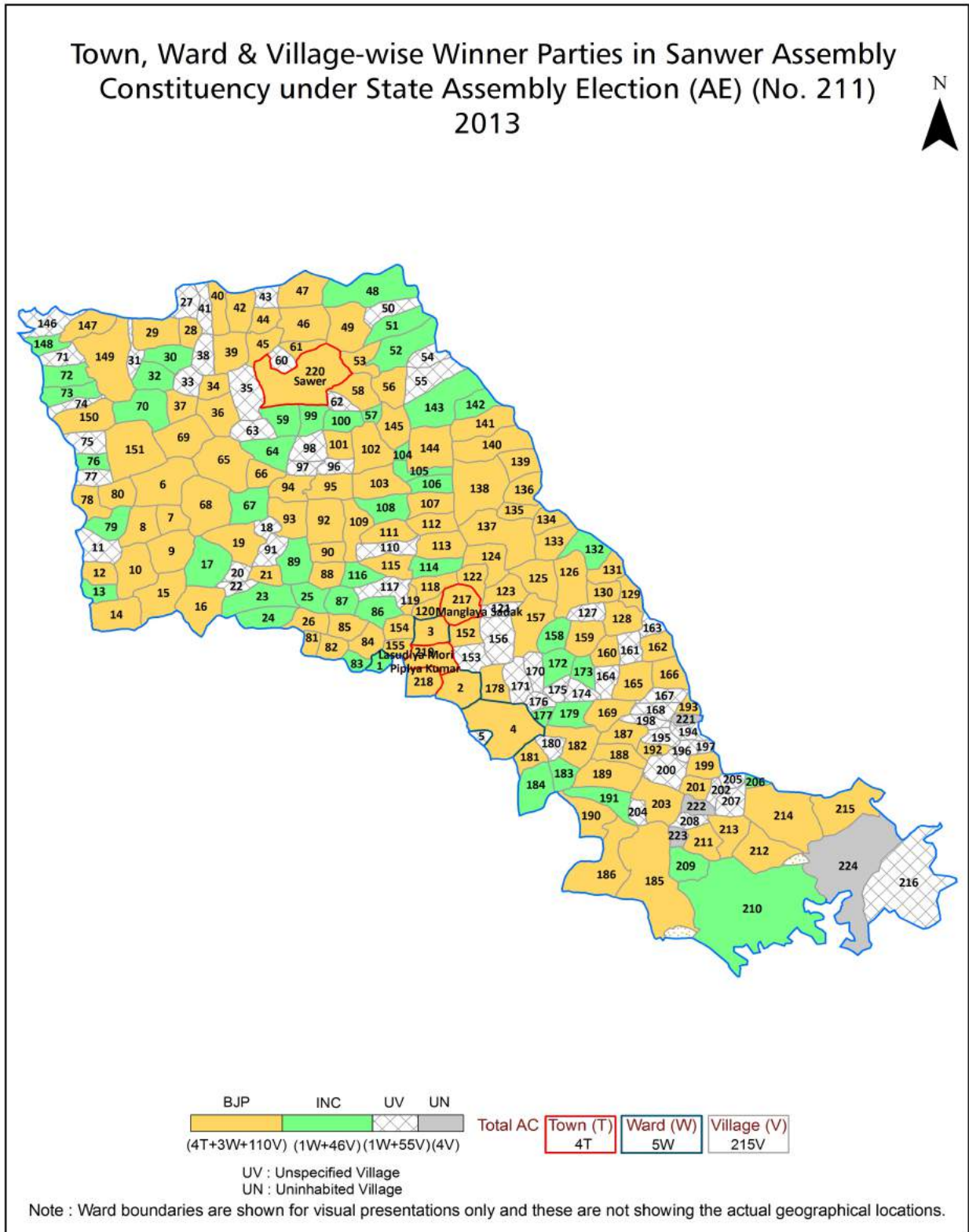
**© Datanet India Pvt. Ltd.**

All rights reserved. No part of this book may be reproduced, stored in a retrieval system or transmitted in any form or by any means, mechanical photocopying, photographing, scanning, recording or otherwise without the prior written permission of the publisher. Please refer to Disclaimer at page no. 239 for the use of this publication.

Printed in India

No.	Particulars	Page No.
	<b>Introduction</b>	
1	Assembly Constituency - (Vidhan Sabha) at a Glance   Features of Assembly as per Delimitation Commission of India (2008)	1-2
	<b>Location and Political Maps</b>	
2	Location Map   Boundaries of Assembly Constituency - (Vidhan Sabha in District   Boundaries of Assembly Constituency under Parliamentary Constituency - (Lok Sabha)   Town, Ward & Village-wise Winner Parties- 2024, 2023, 2019, 2018, 2014, 2013, 2009 and 2008	3-11
	<b>Administrative Setup (2011)</b>	
3	District   Sub-district   Towns   Villages   Inhabited Villages   Uninhabited Villages   Village Panchayat   Intermediate Panchayat	12-24
	<b>Demographics (2011)</b>	
4	Population   Households   Rural/Urban Population   Towns, Ward and Villages by Population Size   Sex Ratio (Total & 0-6 Years)   Religious Population   Social Population   Literacy Rate	25-27
	<b>Electoral Features</b>	
5	Important Dates of Last Elections Held   Electors by Gender   Service Electors   Voters   Voters Turnout   Polling Stations & Average Number of Electors per Polling Station   Electors by Age Group   Present Elected Representatives	28-33
	<b>Historical Summary Election Results</b>	
6	Vote Share of Major Parties   Winning Margin (Number & Percentage   Polarity of Parties   Summary Result of Assembly Segment of Parliamentary Elections 2024, 2019, 2014, 2009, 2004 and 1999   Summary Result of Assembly Elections 2023, 2018, 2013, 2008, 2003, 1998, 1993, 1990, 1985, 1980, 1977, 1972, 1967 and 1962	34-55
	<b>Polling Station Level Election Results</b>	
7	Name and Number of Polling Station 2024, 2023, 2019, 2018, 2014, 2013, 2009 and 2008   Polling Station-wise Electors, Voters & Voters Turnout 2024, 2023, 2019, 2018, 2014, 2013, 2009 and 2008   Polling Station wise Elections Results 2024, 2023, 2019, 2018, 2014, 2013, 2009 and 2008	56-217
	<b>Share of Assembly Constituency</b>	
8	Share of Assembly Constituency - (Vidhan Sabha) in State, District and Parliamentary Constituency - (Lok Sabha)	218
	<b>Socio-Economic Amenities (2011)</b>	
9	Access to Administrative Units   Agricultural, Manufacturing and Industrial Commodities   Demographic Indicators   Education   Health & Manpower   Drinking Water Supply   Sanitation   Entertainment and Recreations Infrastructure   Power   Food Allocation Distribution and Marketing of Agriculture Commodities Infrastructure   Transport and Road Infrastructure   Communication   Banking and Financial Services   Land Use   Irrigation Source	220-234
10	<b>Abbreviation &amp; Sources</b>	236-237
11	<b>Disclaimer</b>	239

Location & Political Map



## Administrative Setup

### List of Village Panchayat & Intermediate Panchayat (Block) Name - 2011

Village Name	Village Panchayat Name	Intermediate Panchayat Name
Ajnod	Ajnod	Sawer
Ajnoti	Jamburdi Sarvar	Sawer
Alwasa	Alwasa	Sawer
Ambamolya	Asrawad Bujurg	Indore
Amli Kheda	Bajrang Padlya	Sawer
Ankya	Garia	Indore
Arandia	-	Indore
Aranya	Aranya	Indore
Asakhedi	Aranya	Indore
Asrawad Buzurg	Asrawad Bujurg	Indore
Badarkha	Badarkha	Sawer
Badia Hat	Gehli	Indore
Badodia Panth	Budhaniya Panth	Sawer
Baghana	Baghana	Sawer
Balghara	Balgara	Sawer
Baloda	Rajoda	Sawer
Balodatakun	Baloda Takun	Sawer
Balria	Balriya	Sawer
Balya Kheda	Panod	Indore
Bardari	-	Sawer
Barlai Jagir	Barlai Jagir	Sawer
Baroda Arjun	Pirkaradiya	Sawer
Baroda Daulat	Haran Khedi (Shakkar Khedi)	Indore
Baroda Kara	Burana Khedi	Indore
Barodiya Ema	Ringnodiya	Sawer
Barodiya Khan	Badodiya Khan	Sawer
Baroli	Magar Kheda	Sawer
Basandra	Basandra	Sawer
Bawalya Buzurg	Bavlya Khurd	Indore

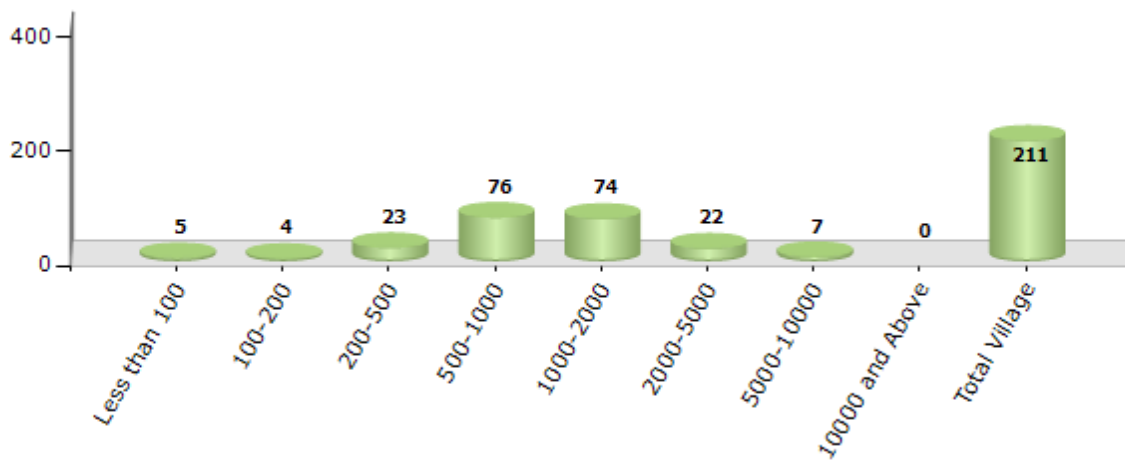
Contd....

## Demographics

### Number of Villages by Population Size - 2011

Less than 100	100-200	200-500	500-1000	1000-2000	2000-5000	5000-10000	10000 and Above	Total Village
5	4	23	76	74	22	7	0	211

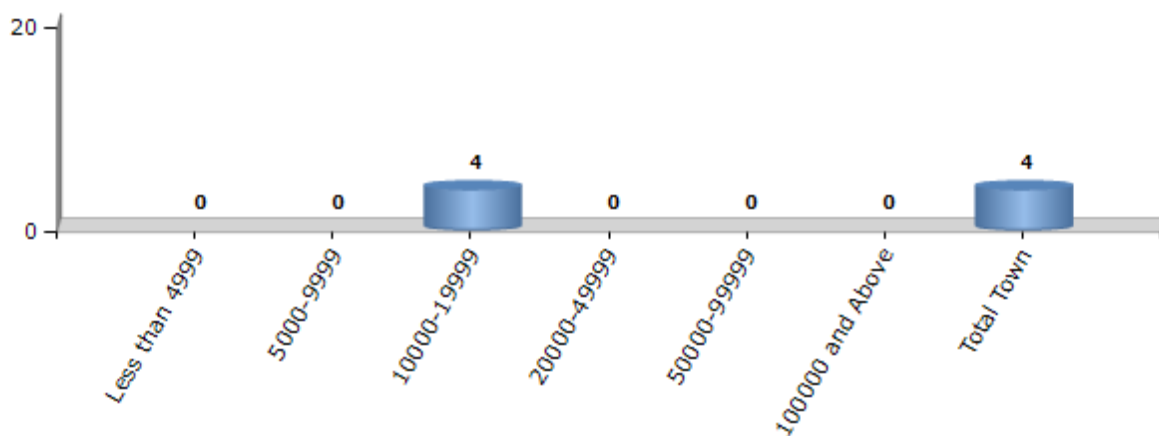
Number of Villages by Population Size - 2011



### Number of Towns by Population Size - 2011

Less than 4999	5000-9999	10000-19999	20000-49999	50000-99999	100000 and Above	Total Town
0	0	4	0	0	0	4

Number of Towns by Population Size - 2011

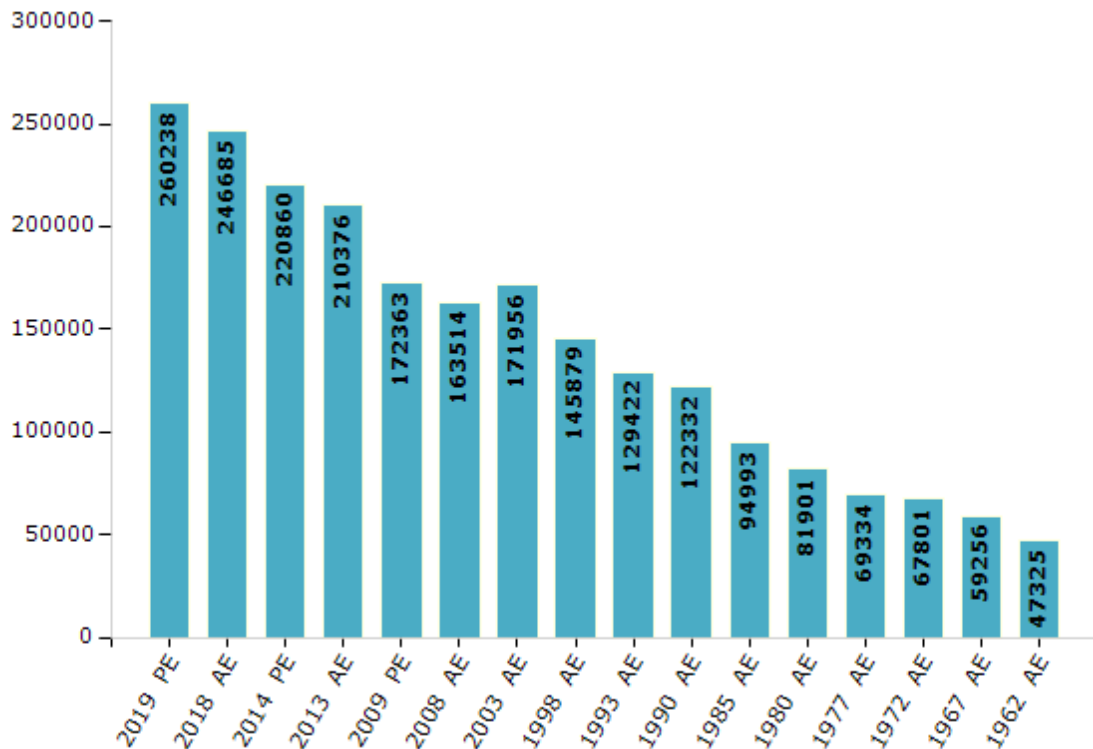


## Electoral Features

### Electors by Male & Female

Year	Male	Female	Others	Total	Year	Male	Female	Others	Total
2019 PE	133946	126286	6	260238	1993 AE	65921	63501	-	129422
2018 AE	127495	119180	10	246685	1990 AE	62851	59481	-	122332
2014 PE	115709	105146	5	220860	1985 AE	47871	47122	-	94993
2013 AE	110411	99960	5	210376	1980 AE	41298	40603	-	81901
2009 PE	89859	82504	-	172363	1977 AE	35038	34296	-	69334
2008 AE	84615	78899	-	163514	1972 AE	33891	33910	-	67801
2004 PE	-	-	-	-	1967 AE	-	-	-	59256
2003 AE	88268	83688	-	171956	1962 AE	-	-	-	47325
1999 PE	-	-	-	-	1957 AE	-	-	-	-
1998 AE	75423	70456	-	145879	1952 AE	-	-	-	-

Number of Electors

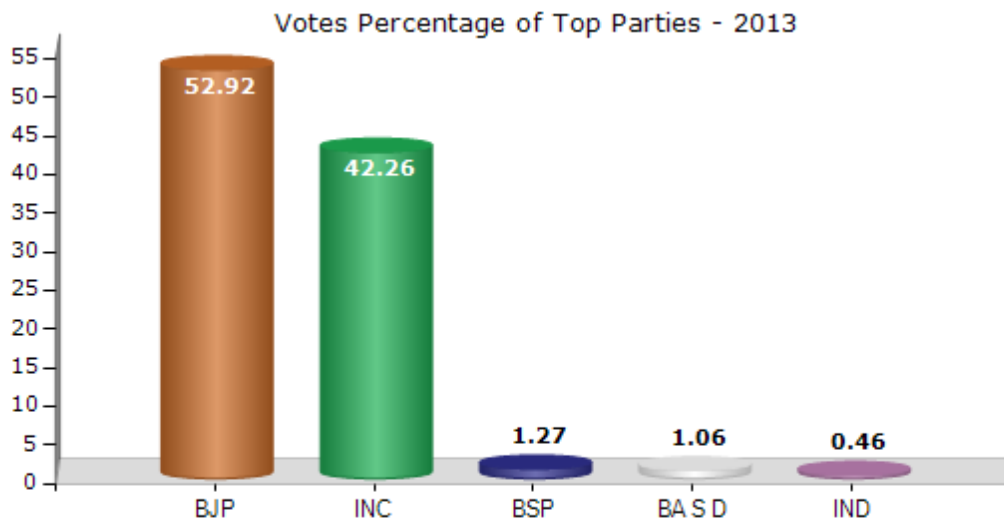


Note : AE : Assembly Election, PE : Assembly Segment of Parliamentary Election

## Historical Summary Election Results

### Summary Result of Assembly Election - 2013

Candidate Name	Party	Votes	Votes %
Rajesh Sonkar	BJP	87292	52.92
Tulsiram Silawat	INC	69709	42.26
Prakash Parmar	BSP	2091	1.27
Piyush Singh Billonia	BA S D	1745	1.06
Karan Solanki Advocate	IND	758	0.46
Dinesh	IND	625	0.38
Rohit Raghuvver	IND	589	0.36
	NOTA	2137	1.3



## Polling Station Level Election Results

### Number and Name of Polling Stations (PS) (2018)

Number of Polling Stations	Name of Polling Stations	Number of Polling Stations	Name of Polling Stations
1	H.S. School East Bhag Budhaniya Panth (Chandravati Ganja)	22	Primary School Building Shahada
2	H.S. School West Part Budhaniya Panth (Chandravati Ganja)	23	Middle School Building Room No. 1 Bawliyakhedi
3	Krashi Upaj Mandi Room No. 1 Chandrawati Ganj	24	Primary School Building Kayastha Khedi
4	Krashi Upaj Mandi Room No. 2 Chandrawati Ganj	25	Middle School Building Room No. 1 Badodiya Khan
5	Primary School Building Room No. 1 Hansakhedi	26	Middle School Building Room No. 2 Badodiya Khan
6	Middle School Building Room No. 1 Hashakhedi	27	Primary School Building Kithoda
7	Primary School Building (New Building) Khamod Anjana	28	Primary School Building Chimali
8	Primary School Building (Pipalai)	29	Primary School Building Panod
9	Middle School Building Room No. 1 Potalod	30	Primary School Building Bilodanayta
10	Middle School Building Room No. 2 Potlod	31	M. S. Building Bilodanayta
11	P. S. Building Room No. 1 Potload	32	Middle School Building Room No. 1 Simarod
12	Primary School Building New Room No. 1 Balariya	33	M. S. Building Room No. 2 Semrod
13	Primary School Building New Room No. 1 Shivapura Kheda	34	Primary School Building Jamodi
14	Middle School Building Magarakhedi	35	Middle School Building Room No. 1 Kudana
15	Middle School Building Chittoda	36	Middle School Building Room No. 2 Kudana
16	Primary School Building Gulavat	37	Govt. Girls Middle Sc. Bhawan Kudana
17	Middle School Building Room No. 1 Panchaaila	38	Primary School Building Maharajganj Kheda
18	Middle School Building Room No. 2 Panchola	39	Primary School Building No. 1 Room No. 1 Sanwer
19	Primary School Building Room No. 2 Mukata	40	Primary School Building No. 1 Room No. 1 Sanwer
20	M.S. Building Hindoliya	41	Primary School Building No. 2 Room No. 1 Sanwer
21	Primary School Building Titavada	42	M. S. Building Sr. 2 Room No. 2 Sanwer

Contd....

## Polling Station Level Election Results

### Polling Station-wise Votes Secured by Overall Top Five Parties in Sanwer Assembly in Assembly Election (AE) under Indore Parliamentary Constituency in Madhya Pradesh (2018)

Number of Polling Station	Winner - Tulsiram Silawat (INC)	Runner-up - Dr.Rajesh Sonkar (BJP)	3rd - Kamal Chouhan (BSP)	4th - Anil Chouhan (BASD)	5th - Rahul Khare (SAMSAMPA)	NOTA	Other	Total Votes Secured
36	329	521	5	3	1	9	3	871
37	421	385	15	9	2	24	9	865
38	270	148	4	1	0	5	2	430
39	287	210	4	2	1	3	3	510
40	262	214	5	1	3	5	2	492
41	231	190	10	1	1	6	4	443
42	262	315	5	3	8	5	5	603
43	489	339	3	1	0	11	2	845
44	428	74	3	3	0	3	5	516
45	435	202	8	0	2	6	5	658
46	621	259	3	3	2	6	5	899
47	200	243	4	2	1	18	3	471
48	227	228	2	1	2	4	4	468
49	217	398	4	2	4	6	2	633
50	191	268	2	1	2	3	0	467
51	225	448	0	1	0	5	3	682
52	206	487	3	3	5	14	12	730
53	283	406	13	5	12	6	5	730
54	153	348	7	2	1	5	7	523
55	431	462	8	7	2	5	13	928
56	797	160	9	1	0	9	4	980
57	339	201	4	2	0	6	6	558
58	323	279	27	2	4	9	11	655
59	305	218	16	4	11	11	8	573
60	228	331	5	5	11	5	5	590
61	290	257	4	0	2	4	6	563
62	433	367	34	4	3	9	18	868
63	233	367	7	3	0	13	7	630
64	212	311	5	1	1	7	2	539
65	159	461	8	5	0	13	5	651
66	229	192	2	3	1	10	9	446
67	273	245	5	0	1	6	7	537
68	232	315	5	1	4	3	10	570
69	362	375	24	3	12	5	8	789
70	552	195	18	3	4	5	3	780

Contd....

## Polling Station Level Election Results

### Winner, Runner-up and 3rd Party Position & Winning Margin According to Polling Stations in Sanwer Assembly in Assembly Election (AE) under Indore Parliamentary Constituency in Madhya Pradesh (2018)

Polling Station Number	Winner Party	Winner Votes (%)	Runner-up Party	Runner-up Votes (%)	Winning Margin Votes (%)	Third Party	Third Party Votes (%)	Other Votes (%)
67	INC	273 (50.84)	BJP	245 (45.62)	28 (5.22)	BSP	5 (0.93)	14 (2.61)
68	BJP	315 (55.26)	INC	232 (40.7)	83 (14.56)	BSP	5 (0.88)	18 (3.16)
69	BJP	375 (47.53)	INC	362 (45.88)	13 (1.65)	BSP	24 (3.04)	28 (3.55)
70	INC	552 (70.77)	BJP	195 (25)	357 (45.77)	BSP	18 (2.31)	15 (1.92)
71	BJP	420 (50.85)	INC	354 (42.86)	66 (7.99)	BSP	14 (1.69)	38 (4.6)
72	INC	869 (91.86)	BJP	45 (4.76)	824 (87.1)	BSP	8 (0.85)	24 (2.54)
73	BJP	598 (60.96)	INC	338 (34.45)	260 (26.51)	SAMSAMPA	9 (0.92)	36 (3.67)
74	INC	396 (55.46)	BJP	306 (42.86)	90 (12.6)	BSP	5 (0.7)	7 (0.98)
75	BJP	284 (56.02)	INC	195 (38.46)	89 (17.56)	BSP	10 (1.97)	18 (3.55)
76	INC	428 (63.03)	BJP	234 (34.46)	194 (28.57)	BSP	7 (1.03)	10 (1.47)
77	INC	279 (61.32)	BJP	161 (35.38)	118 (25.94)	BSP	4 (0.88)	11 (2.42)
78	INC	386 (56.02)	BJP	274 (39.77)	112 (16.25)	BSP	9 (1.31)	20 (2.9)
79	INC	427 (52.52)	BJP	358 (44.03)	69 (8.49)	IND (RS)	8 (0.98)	20 (2.46)
80	BJP	453 (58)	INC	298 (38.16)	155 (19.84)	BSP	12 (1.54)	18 (2.3)
81	BJP	361 (79.52)	INC	82 (18.06)	279 (61.46)	BSP	7 (1.54)	4 (0.88)
82	INC	390 (74)	BJP	103 (19.54)	287 (54.46)	BSP	16 (3.04)	18 (3.42)
83	BJP	376 (68.61)	INC	137 (25)	239 (43.61)	BASD	10 (1.82)	25 (4.56)
84	INC	444 (63.61)	BJP	229 (32.81)	215 (30.8)	BSP	10 (1.43)	15 (2.15)
85	INC	300 (54.84)	BJP	229 (41.86)	71 (12.98)	BSP	7 (1.28)	11 (2.01)
86	INC	293 (61.95)	BJP	155 (32.77)	138 (29.18)	BSP	13 (2.75)	12 (2.54)
87	INC	492 (56.36)	BJP	335 (38.37)	157 (17.99)	BSP	8 (0.92)	38 (4.35)
88	INC	343 (54.53)	BJP	250 (39.75)	93 (14.78)	BSP	8 (1.27)	28 (4.45)
89	INC	390 (59.72)	BJP	220 (33.69)	170 (26.03)	BSP	25 (3.83)	18 (2.76)
90	INC	455 (57.23)	BJP	273 (34.34)	182 (22.89)	BSP	48 (6.04)	19 (2.39)
91	BJP	407 (50.37)	INC	367 (45.42)	40 (4.95)	SAMSAMPA	6 (0.74)	28 (3.47)
92	INC	338 (70.12)	BJP	140 (29.05)	198 (41.07)	BASD	2 (0.41)	2 (0.41)
93	INC	320 (62.38)	BJP	166 (32.36)	154 (30.02)	BSP	10 (1.95)	17 (3.31)
94	INC	292 (50.61)	BJP	248 (42.98)	44 (7.63)	BSP	12 (2.08)	25 (4.33)
95	INC	408 (51.45)	BJP	366 (46.15)	42 (5.3)	BSP	3 (0.38)	16 (2.02)
96	INC	608 (84.56)	BJP	80 (11.13)	528 (73.43)	BSP	14 (1.95)	17 (2.36)
97	INC	342 (64.53)	BJP	157 (29.62)	185 (34.91)	IND (RS)	5 (0.94)	26 (4.91)
98	INC	297 (54.1)	BJP	233 (42.44)	64 (11.66)	BSP	5 (0.91)	14 (2.55)
99	BJP	384 (71.38)	INC	146 (27.14)	238 (44.24)	BSP	3 (0.56)	5 (0.93)

Contd....

## Socio-Economic Amenities - Rural

### Access to Education Facilities

Particulars	Number of Village (% of Population)				
	Available	Not Available	If Not Available (Distance of Nearest Facility)		
			A	B	C
Govt. Primary School	203 (100)	8 (0)	5 (0)	0 (0)	0 (0)
Private Primary School	55 (47)	156 (53)	0 (0)	0 (0)	0 (0)
Govt. Middle School	119 (78)	92 (22)	61 (15)	13 (3)	1 (0)
Private Middle School	39 (35)	172 (65)	0 (0)	0 (0)	0 (0)
Govt. Secondary School	19 (24)	192 (76)	65 (26)	76 (29)	21 (8)
Private Secondary School	11 (14)	200 (86)	5 (3)	2 (2)	0 (0)
Govt. Senior Secondary School	6 (12)	205 (88)	46 (23)	70 (27)	48 (21)
Private Senior Secondary School	4 (7)	207 (93)	5 (3)	5 (4)	1 (1)
Govt. Arts and Science Degree College	0 (0)	211 (100)	7 (3)	27 (14)	159 (79)
Private Arts and Science Degree College	1 (0)	210 (100)	0 (0)	0 (0)	0 (0)
Govt. Engineering College	0 (0)	211 (100)	2 (2)	5 (2)	136 (65)
Private Engineering College	4 (2)	207 (98)	13 (7)	15 (6)	19 (8)
Govt. Medicine College	0 (0)	211 (100)	21 (10)	14 (7)	155 (77)
Private Medicine College	0 (0)	211 (100)	0 (0)	0 (0)	0 (0)
Govt. Management Institute	0 (0)	211 (100)	0 (0)	3 (1)	94 (47)
Private Management Institute	4 (2)	207 (98)	4 (3)	6 (3)	78 (37)
Govt. Polytechnic	0 (0)	211 (100)	0 (0)	9 (6)	202 (94)
Private Polytechnic	0 (0)	211 (100)	0 (0)	0 (0)	0 (0)
Govt. Vocational Training School/ITI	0 (0)	211 (100)	1 (0)	8 (5)	197 (92)
Private Vocational Training School/ITI	0 (0)	211 (100)	0 (0)	2 (1)	3 (2)
Govt. Non Formal Training Centre	0 (0)	211 (100)	1 (0)	12 (6)	194 (89)
Private Non Formal Training Centre	0 (0)	211 (100)	0 (0)	1 (1)	3 (3)
Govt. School For Disabled	0 (0)	211 (100)	1 (0)	8 (5)	157 (72)
Private School For Disabled	1 (2)	210 (98)	0 (0)	1 (1)	2 (1)
Government Others	2 (1)	209 (99)	0 (0)	0 (0)	5 (2)
Private Others	0 (0)	211 (100)	0 (0)	1 (1)	1 (0)

Note : Distance A : Less than 5 km; B : Between 5-10 km; C : 10+ km.; Source : Data Analysis is based on 2011 Census.

## DISCLAIMER

The Terms of Use and Disclaimer of Datanet India Private Limited (hereinafter referred to as "Datanet") for use of this analysis report of **Sanwer Assembly Constituency (Sanwer Vidhan Sabha) :-**

1. **Assembly Factbook™** is a Registered Trade Mark owned by Datanet.
2. All the maps are sketched and graphical representation only and have not been drawn to the scale and also not to represent the actual geographical area or boundary of the unit.
3. The data for the aforesaid analysis is based on authentic sources and has been culled from the various publications of Census, CSO and NSSO for district and block level data, various central and state government departments, Central & State Elections Commissions and the concerned Returning Officers' releases, Electoral Rolls, Election results and allied publications, internal assessment, surveys, estimates and analysis. Therefore, certain adjustment of data at micro level may have been done to arrive closer to the macro data.
4. Data have been provided on an "As Is" and "As AVAILABLE" basis
5. The colours shown in the maps or diagram and charts of a particular party, alliance or AC are indicative and do not represent them.
6. This publication which includes maps, sheets, graphs and data would be the property under copyright of Datanet only. The user may use these for its internal study, analysis and research purposes. It's public display, re-selling or any commercial uses by the user are not allowed.
7. Datanet has taken due care and caution in compilation and processing of data and allied information, but does not guarantee the accuracy, adequacy or completeness of any information/analysis and will be not responsible for any errors or omissions or for the results obtained from the use of such information/analysis.
8. All the contents for the publication have been culled from various authentic sources and Datanet reasonably believes such sources to be reliable, but does not make any representations, express or implied as to the accuracy or fitness of use of such information. The information or contents of the information/analysis do not constitute advice and should not be relied upon in making (or refraining from making) any decision. Any reliance placed upon the information provided by Datanet is the sole responsibility and strictly at the user's risk.
9. In no event will Datanet be liable for any damages (including, without limitation, damages for loss of business projects, or loss of profits) arising in contract, tort or otherwise from the use of or inability to use any of its contents, or from any action taken (or refrained from being taken) as a result of using the analysis or any of its contents. Datanet its directors, owners, editors, officials, employees, distributor and agents or any associate will not be liable for any errors in the information contained or any consequences arising from the use of the contents of the provided information/analysis.
10. If any provision of these terms and conditions is held invalid or illegal or unenforceable for any reason by any court of competent jurisdiction, such provision shall be severed and the remainder of provisions of the terms and conditions shall continue in full force and effect as if the Term of Use had been executed with the invalid, illegal or unenforceable provision eliminated.
11. If there are any discrepancies in the information provided, please bring it to attention of Datanet for suitable rectification measures.

Buy Online This Complete Book At  
**Indiastat Publication Book Store**

[www.indiastatpublications.com](http://www.indiastatpublications.com)

or go directly at

[http://www.indiastatpublications.com/  
Assembly\\_factbook/Madhya\\_Pradesh/Indore/Sanwer](http://www.indiastatpublications.com/Assembly_factbook/Madhya_Pradesh/Indore/Sanwer)

 **india**stat**elections**

ISBN : 978-93-87189-70-6



9 789387 189706