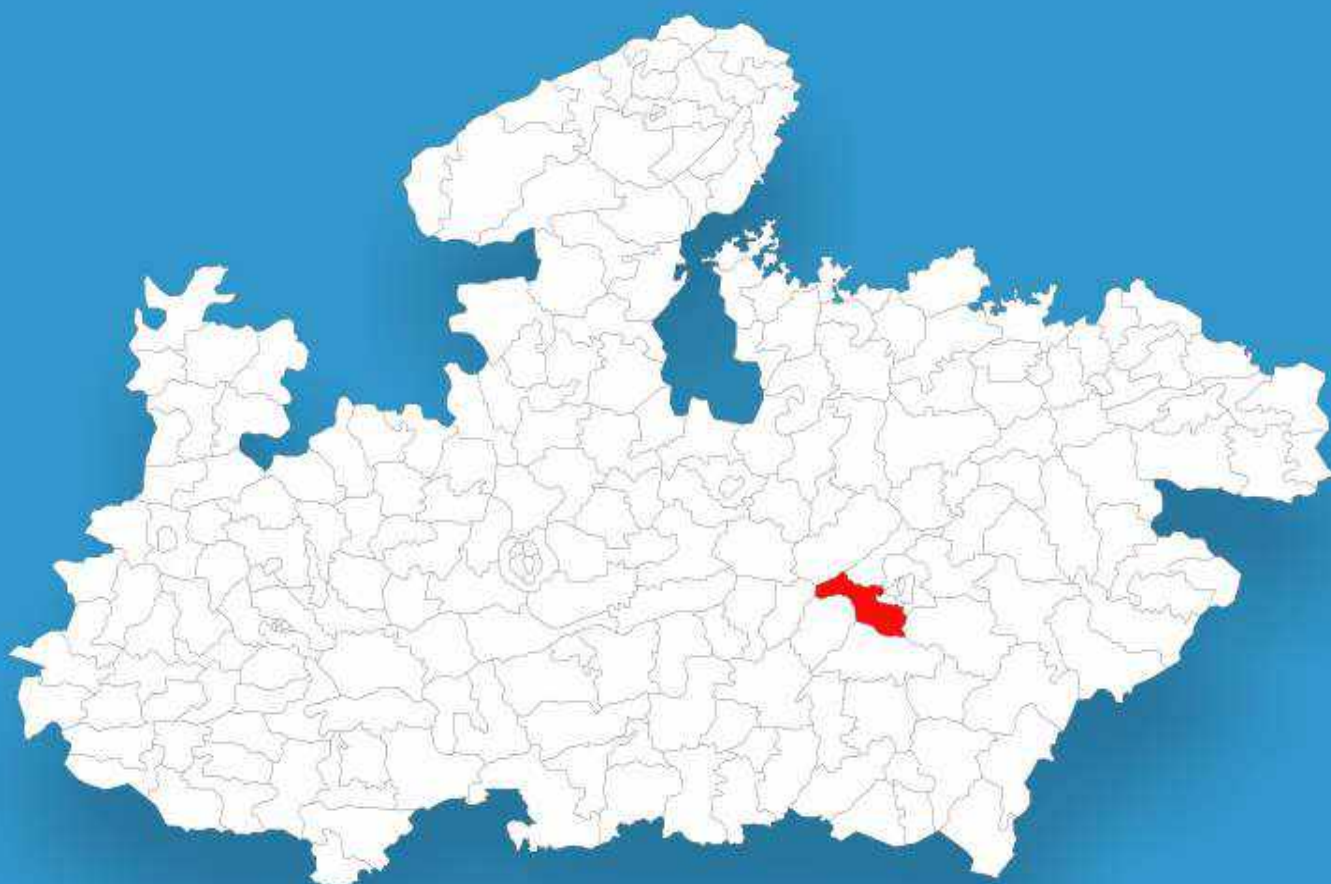




Madhya Pradesh

Assembly Factbook™

Bargi Assembly Constituency



Key Electoral Data of Bargi
Assembly Constituency (Vidhan Sabha)

Madhya Pradesh
Assembly FactbookTM

Bargi Assembly Constituency



Bargi Vidhan Sabha

Editor & Director

Dr. R.K. Thukral

Research Editor

Dr. Shafeeq Rahman

Compiled, Researched and Published by Datanet India Pvt. Ltd.

D-100, 1st Floor,

Okhla Industrial Area, Phase-I,
New Delhi- 110020.

Ph.: 91-11- 43580781-84

Email : support@indiastatpublications.com

Website : www.indiastatelections.com

Online Book Store :

www.indiastatpublications.com

Report No. : AFB/MP-096-0125

ISBN : 978-93-87165-12-0

First Edition : January, 2018

Eighth Updated Edition : January, 2025

Price : Rs. 11500/-

US\$ 310

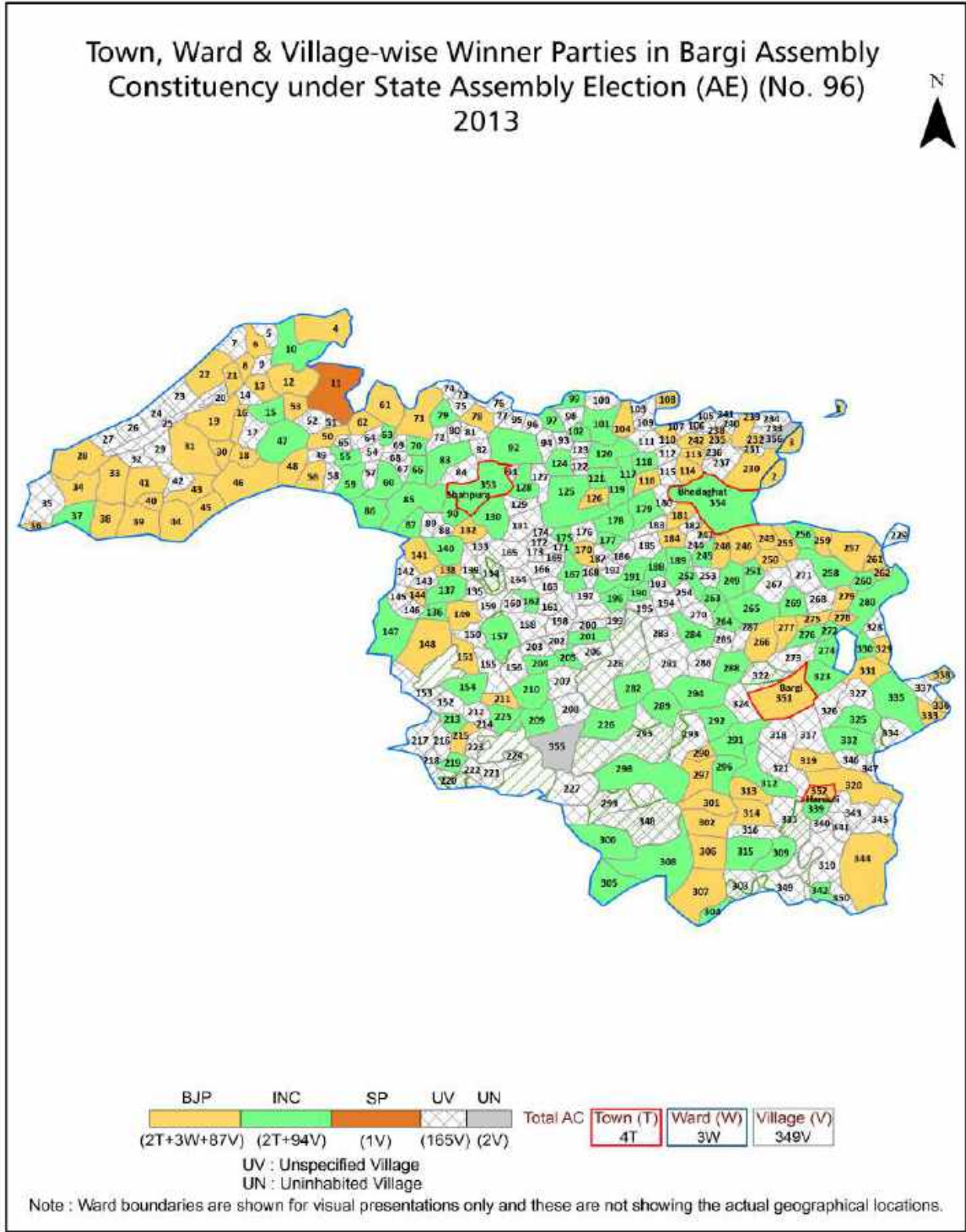
© Datanet India Pvt. Ltd.

All rights reserved. No part of this book may be reproduced, stored in a retrieval system or transmitted in any form or by any means, mechanical photocopying, photographing, scanning, recording or otherwise without the prior written permission of the publisher. Please refer to Disclaimer at page no. 240 for the use of this publication.

Printed in India

No.	Particulars	Page No.
	Introduction	
1	Assembly Constituency - (Vidhan Sabha) at a Glance Features of Assembly as per Delimitation Commission of India (2008)	1-2
	Location and Political Maps	
2	Location Map Boundaries of Assembly Constituency - (Vidhan Sabha in District Boundaries of Assembly Constituency under Parliamentary Constituency - (Lok Sabha) Town, Ward & Village-wise Winner Parties- 2024, 2023, 2019, 2018, 2014, 2013, 2009 and 2008	3-11
	Administrative Setup (2011)	
3	District Sub-district Towns Villages Inhabited Villages Uninhabited Villages Village Panchayat Intermediate Panchayat	12-30
	Demographics (2011)	
4	Population Households Rural/Urban Population Towns, Ward and Villages by Population Size Sex Ratio (Total & 0-6 Years) Religious Population Social Population Literacy Rate	31-33
	Electoral Features	
5	Important Dates of Last Elections Held Electors by Gender Service Electors Voters Voters Turnout Polling Stations & Average Number of Electors per Polling Station Electors by Age Group Present Elected Representatives	34-39
	Historical Summary Election Results	
6	Vote Share of Major Parties Winning Margin (Number & Percentage Polarity of Parties Summary Result of Assembly Segment of Parliamentary Elections 2024, 2019, 2014, 2009, 2004 and 1999 Summary Result of Assembly Elections 2023, 2018, 2013, 2008, 2003, 1998, 1993, 1990, 1985, 1980, 1977, 1972, 1967, 1962 and 1957	40-62
	Polling Station Level Election Results	
7	Name and Number of Polling Station 2024, 2023, 2019, 2018, 2014, 2013, 2009 and 2008 Polling Station-wise Electors, Voters & Voters Turnout 2024, 2023, 2019, 2018, 2014, 2013, 2009 and 2008 Polling Station wise Elections Results 2024, 2023, 2019, 2018, 2014, 2013, 2009 and 2008	63-218
	Share of Assembly Constituency	
8	Share of Assembly Constituency - (Vidhan Sabha) in State, District and Parliamentary Constituency - (Lok Sabha)	219
	Socio-Economic Amenities (2011)	
9	Access to Administrative Units Agricultural, Manufacturing and Industrial Commodities Demographic Indicators Education Health & Manpower Drinking Water Supply Sanitation Entertainment and Recreations Infrastructure Power Food Allocation Distribution and Marketing of Agriculture Commodities Infrastructure Transport and Road Infrastructure Communication Banking and Financial Services Land Use Irrigation Source	221-235
10	Abbreviation & Sources	237-238
11	Disclaimer	240

Location & Political Map



Administrative Setup

List of Village Panchayat & Intermediate Panchayat (Block) Name - 2011

Village Name	Village Panchayat Name	Intermediate Panchayat Name
Agasi	Surai	Shahpura
Ahmadpur	Ahmadpur	Shahpura
Ahrora	Surai	Shahpura
Amahinota	Amahinauta	Jabalpur
Amakhoh	Samadpura	Shahpura
Andiya	Bhidki	Shahpura
Andiya	Sukha	Shahpura
Atha Kheda	Aithakheda	Jabalpur
Badhaiya Kheda	Badaiyakheda	Jabalpur
Badhaiya Kheda	Magardha	Jabalpur
Badhaiya Khera	Chargawan Purani	Shahpura
Badiwara	Devri Naveen	Shahpura
Badkheda	Barkheda	Shahpura
Badkhera (Gangai)	Barkheda Gangai	Shahpura
Bagrai	Bagrai	Shahpura
Bahdan	Tunia	Jabalpur
Bahoripar	Bahoripar	Jabalpur
Bambawari	Devri Purani	Shahpura
Bamhani	Bamhni Dhavai	Jabalpur
Bamhanoda	Natwara	Shahpura
Bamhori	Khairi	Shahpura
Bamuraha Hinota	Pipariya(Medical)	Jabalpur
Bandar Kola	Bandarkola	Jabalpur
Barbati	Kudakala	Shahpura
Barbati	Barbati	Jabalpur
Bareli Pathar	Hulki	Jabalpur
Bargi	Sagad Mahagwan	Shahpura
Barha	Sagad Mahagwan	Shahpura
Barkahar	Imeliya-7	Shahpura

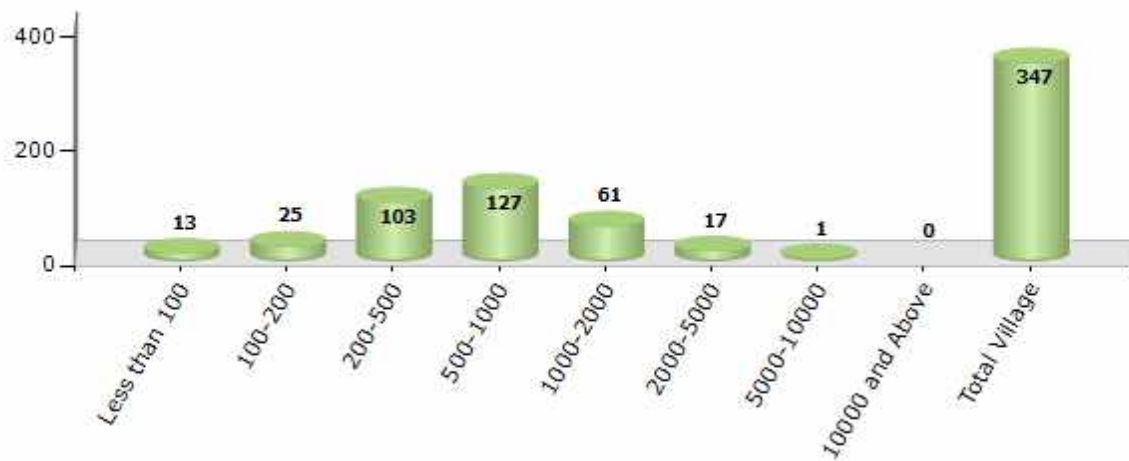
Contd....

Demographics

Number of Villages by Population Size - 2011

Less than 100	100-200	200-500	500-1000	1000-2000	2000-5000	5000-10000	10000 and Above	Total Village
13	25	103	127	61	17	1	0	347

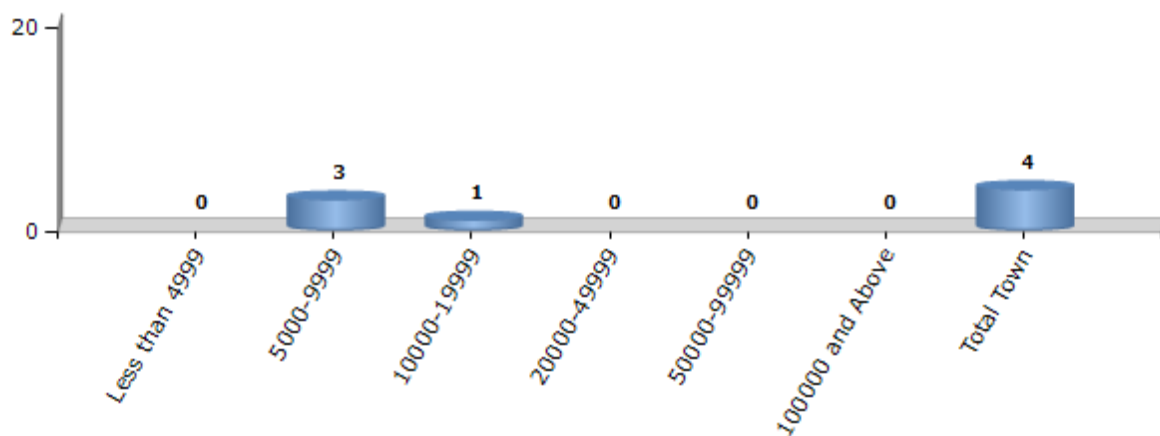
Number of Villages by Population Size - 2011



Number of Towns by Population Size - 2011

Less than 4999	5000-9999	10000-19999	20000-49999	50000-99999	100000 and Above	Total Town
0	3	1	0	0	0	4

Number of Towns by Population Size - 2011

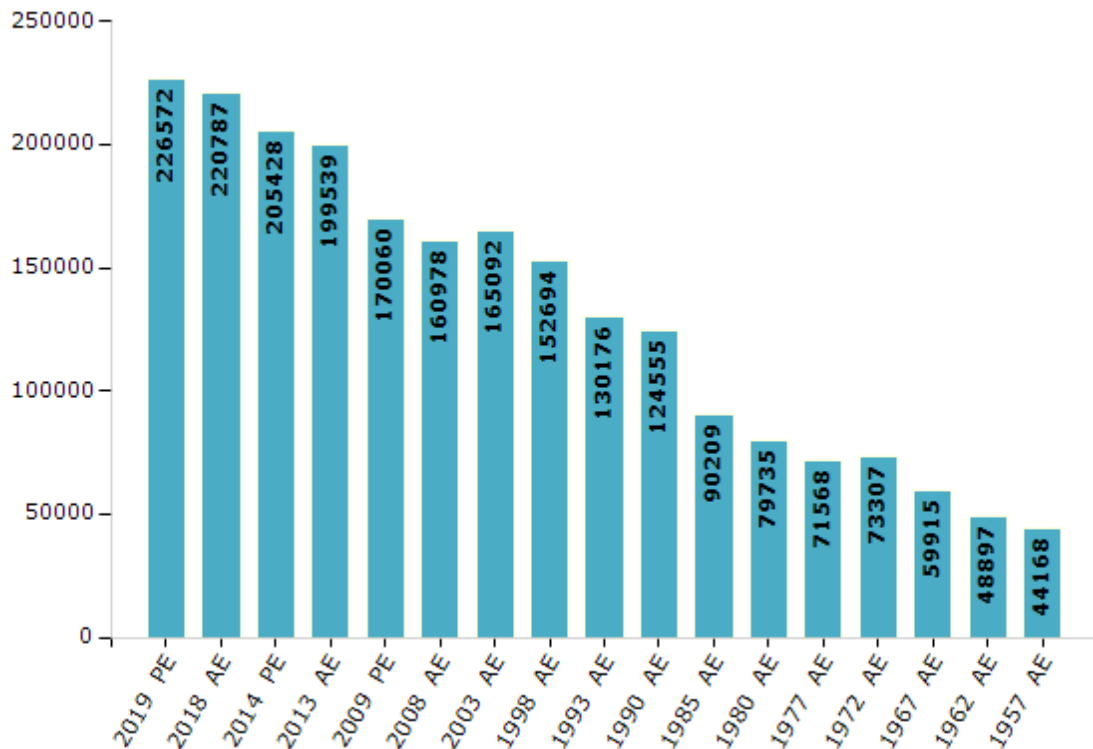


Electoral Features

Electors by Male & Female

Year	Male	Female	Others	Total	Year	Male	Female	Others	Total
2019 PE	118009	108557	6	226572	1993 AE	66398	63778	-	130176
2018 AE	115079	105701	7	220787	1990 AE	63477	61078	-	124555
2014 PE	108512	96904	12	205428	1985 AE	45375	44834	-	90209
2013 AE	105620	93906	13	199539	1980 AE	39810	39925	-	79735
2009 PE	90505	79555	-	170060	1977 AE	35251	36317	-	71568
2008 AE	85088	75890	-	160978	1972 AE	36067	37240	-	73307
2004 PE	-	-	-	-	1967 AE	-	-	-	59915
2003 AE	84795	80297	-	165092	1962 AE	-	-	-	48897
1999 PE	-	-	-	-	1957 AE	-	-	-	44168
1998 AE	78357	74337	-	152694	1952 AE	-	-	-	-

Number of Electors

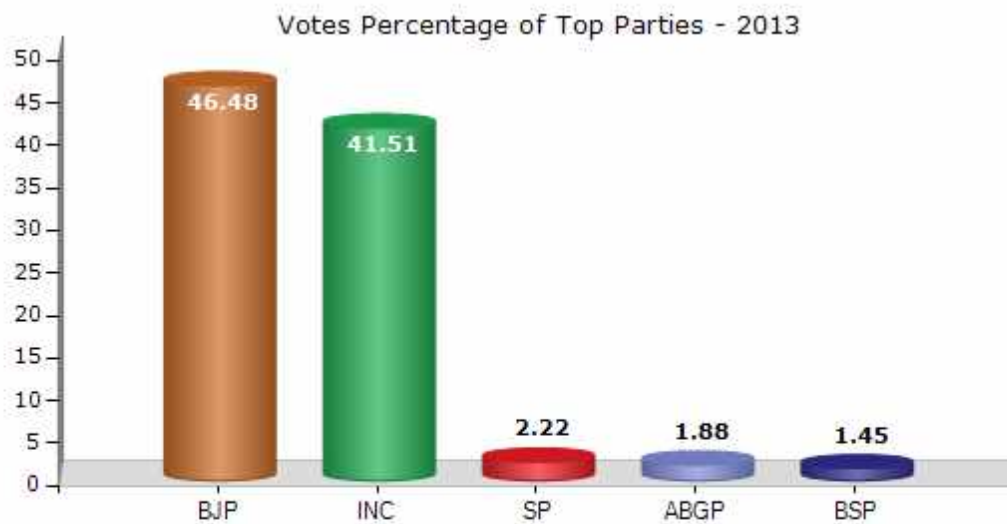


Note : AE : Assembly Election, PE : Assembly Segment of Parliamentary Election

Historical Summary Election Results

Summary Result of Assembly Election - 2013

Candidate Name	Party	Votes	Votes %
Pratibha Singh	BJP	69076	46.48
Thakur Sobran Singh (Babuji)	INC	61677	41.51
Yeshwant Singh Lodhi "Rinku Bhaiyya"	SP	3296	2.22
Advocate Siddharth Gupta	ABGP	2795	1.88
Munnu Lal Yadv	BSP	2157	1.45
Bhai Vishnu Bishan Singh Rajput	SHS	1703	1.15
Suraj Jaiswal	JD(U)	1414	0.95
Narendra Patel	GGP	1225	0.82
Dabbal Singh Paraste	IND	837	0.56
Satyanarayan Sharma	NCP	587	0.4
	NOTA	3833	2.58



Polling Station Level Election Results

Number and Name of Polling Stations (PS) (2018)

Number of Polling Stations	Name of Polling Stations	Number of Polling Stations	Name of Polling Stations
1	Primary School Building Pathariya	22	High Sec. Sch. Belkheda Room No. 2
2	Gram Panchayat Building Bhairoghat	23	H.S. School Bhavan Belakheda Room No. 3
3	Samudayik Bhavan Samadpura	24	Prathmik Shala Bhavan Rajoula
4	Primary School Bhavan Khairi	25	H.S. School Bhavan Belakheda Room No. 5
5	Primary School Building Bamhouri	26	H.S. School Building Belkheda Room No. 6
6	Middle School Bhavan Pipriya Kala Room No. 1	27	Primary School Building Basedi
7	Madhyamik Shala Pipriya Kala Room No. 2	28	Primary School Building Meregaoon
8	Madhyamik Shala Pipriya Kala Room No. 3	29	Middle School Building Pavala
9	Primary School Building Hinoutiya	30	Primary School Building Jugpura
10	Primary School Building Kuakheda	31	Naveen Primary School Building Belkhedi
11	Primary School Building Gundarai	32	Primary School Building Sundaradehi Room No. 1
12	Primary School Building Jamkhar	33	Primary School Building Sundaradehi Room No. 2
13	Janashiksha Kendra Building Salivada	34	Primary School Building Barabati
14	Pra. Sh. Bhavan Gubrakala	35	Primary School Building Kudakala Room No. 1
15	Pra. Sh. Bhavan Gubrakala Room No. 2	36	Pra. Sha. Bhavan Kundakala Room No. 2
16	Primary School Building Maili	37	Primary School Building Jhaloun
17	Primary School Building Jamunia	38	Primary School Building Gokala
18	Middle School Building Baramhan	39	Primary School Building Matanpur
19	Prathmik Shala Bhavan Imliya	40	Primary School Building Sunachar Room No. 1
20	Primary School Building Kutari	41	Primary School Building Sunachar Room No.
21	H.S. School Bhavan Belakheda Room No. 1	42	Middle School Building Mankedi Room No.1

Contd....

Polling Station Level Election Results

Polling Station-wise Votes Secured by Overall Top Five Parties in Bargi Assembly in Assembly Election (AE) under Jabalpur Parliamentary Constituency in Madhya Pradesh (2018)

Number of Polling Station	Winner - Sanjay Yadav "Seoni Tola" (INC)	Runner-up - Pratibha Singh (BJP)	3rd - Shanker Singh (IND)	4th - Advocate Siddharth Gupta (GJP)	5th - Ram Manohar (BSP)	NOTA	Other	Total Votes Secured
36	243	175	2	4	5	5	28	462
37	67	532	6	9	12	29	52	707
38	252	214	11	0	6	9	16	508
39	153	340	3	1	5	16	23	541
40	323	436	10	2	4	17	52	844
41	232	244	11	1	7	12	22	529
42	306	223	8	44	7	9	33	630
43	319	189	4	5	0	9	14	540
44	365	274	4	10	9	16	22	700
45	415	153	9	1	30	10	45	663
46	257	292	5	3	4	12	27	600
47	416	384	13	14	6	21	41	895
48	247	150	10	4	1	9	14	435
49	360	291	8	57	2	1	21	740
50	365	56	16	0	2	5	18	462
51	344	125	10	6	3	3	25	516
52	361	248	13	5	3	11	21	662
53	242	182	5	1	0	6	27	463
54	443	240	8	1	11	10	31	744
55	305	309	8	3	1	5	40	671
56	213	319	13	8	8	21	33	615
57	107	452	4	17	3	8	12	603
58	400	158	15	2	2	9	27	613
59	213	199	6	11	2	8	20	459
60	273	205	15	1	16	10	17	537
61	190	203	7	2	17	7	14	440
62	383	248	7	5	9	4	29	685
63	348	279	21	14	68	20	27	777
64	167	299	4	68	23	14	23	598
65	192	221	4	48	5	16	25	511
66	235	133	2	68	6	3	17	464
67	481	158	2	1	5	2	12	661
68	230	183	13	3	6	13	39	487
69	278	263	5	76	19	5	18	664
70	239	383	3	8	4	14	27	678

Contd....

Polling Station Level Election Results

Winner, Runner-up and 3rd Party Position & Winning Margin According to Polling Stations in Bargi Assembly in Assembly Election (AE) under Jabalpur Parliamentary Constituency in Madhya Pradesh (2018)

Polling Station Number	Winner Party	Winner Votes (%)	Runner-up Party	Runner-up Votes (%)	Winning Margin Votes (%)	Third Party	Third Party Votes (%)	Other Votes (%)
67	INC	481 (72.77)	BJP	158 (23.9)	323 (48.87)	BSP	5 (0.76)	17 (2.57)
68	INC	230 (47.23)	BJP	183 (37.58)	47 (9.65)	IND (SS)	13 (2.67)	61 (12.53)
69	INC	278 (41.87)	BJP	263 (39.61)	15 (2.26)	GGP	76 (11.45)	47 (7.08)
70	BJP	383 (56.49)	INC	239 (35.25)	144 (21.24)	GGP	8 (1.18)	48 (7.08)
71	BJP	208 (46.43)	INC	191 (42.63)	17 (3.8)	BSCP	13 (2.9)	36 (8.04)
72	INC	478 (56.04)	BJP	275 (32.24)	203 (23.8)	IND (SS)	21 (2.46)	79 (9.26)
73	INC	433 (69.17)	BJP	154 (24.6)	279 (44.57)	BSCP	6 (0.96)	33 (5.27)
74	INC	297 (64.01)	BJP	144 (31.03)	153 (32.98)	BSP	5 (1.08)	18 (3.88)
75	INC	363 (49.66)	BJP	338 (46.24)	25 (3.42)	BSP	8 (1.09)	22 (3.01)
76	INC	319 (59.18)	BJP	202 (37.48)	117 (21.7)	SP	5 (0.93)	13 (2.41)
77	INC	518 (76.4)	BJP	126 (18.58)	392 (57.82)	BSP	6 (0.88)	28 (4.13)
78	INC	480 (81.36)	BJP	86 (14.58)	394 (66.78)	BSCP	6 (1.02)	18 (3.05)
79	BJP	240 (48.68)	INC	234 (47.46)	6 (1.22)	IND (SS)	3 (0.61)	16 (3.25)
80	INC	209 (51.73)	BJP	175 (43.32)	34 (8.41)	BSP	4 (0.99)	16 (3.96)
81	INC	238 (58.62)	BJP	141 (34.73)	97 (23.89)	BSCP	7 (1.72)	20 (4.93)
82	BJP	429 (56.82)	INC	287 (38.01)	142 (18.81)	BSCP	10 (1.32)	29 (3.84)
83	BJP	257 (54.68)	INC	198 (42.13)	59 (12.55)	BSCP	3 (0.64)	12 (2.55)
84	BJP	316 (52.23)	INC	269 (44.46)	47 (7.77)	BSCP	2 (0.33)	18 (2.98)
85	INC	291 (49.66)	BJP	241 (41.13)	50 (8.53)	IND (SS)	9 (1.54)	45 (7.68)
86	INC	288 (59.02)	BJP	162 (33.2)	126 (25.82)	IND (SS)	12 (2.46)	26 (5.33)
87	INC	282 (59.75)	BJP	149 (31.57)	133 (28.18)	BSCP	10 (2.12)	31 (6.57)
88	INC	187 (55.65)	BJP	123 (36.61)	64 (19.04)	IND (SS)	12 (3.57)	14 (4.17)
89	BJP	497 (60.1)	INC	230 (27.81)	267 (32.29)	GGP	30 (3.63)	70 (8.46)
90	INC	257 (53.54)	BJP	169 (35.21)	88 (18.33)	BSP	19 (3.96)	35 (7.29)
91	INC	256 (51.82)	BJP	178 (36.03)	78 (15.79)	GGP	14 (2.83)	46 (9.31)
92	INC	289 (51.42)	BJP	240 (42.7)	49 (8.72)	BSP	8 (1.42)	25 (4.45)
93	BJP	178 (47.98)	INC	143 (38.54)	35 (9.44)	BSP	23 (6.2)	27 (7.28)
94	INC	315 (46.6)	BJP	277 (40.98)	38 (5.62)	BSP	34 (5.03)	50 (7.4)
95	BJP	417 (66.3)	INC	179 (28.46)	238 (37.84)	BSP	7 (1.11)	26 (4.13)
96	INC	221 (42.34)	BJP	214 (41)	7 (1.34)	GGP	40 (7.66)	47 (9)
97	INC	335 (52.18)	BJP	256 (39.88)	79 (12.3)	BSP	20 (3.12)	31 (4.83)
98	BJP	219 (51.05)	INC	172 (40.09)	47 (10.96)	GGP	10 (2.33)	28 (6.53)
99	INC	366 (49.26)	BJP	309 (41.59)	57 (7.67)	BSP	27 (3.63)	41 (5.52)

Contd....

Socio-Economic Amenities - Rural

Access to Education Facilities

Particulars	Number of Village (% of Population)				
	Available	Not Available	If Not Available (Distance of Nearest Facility)		
			A	B	C
Govt. Primary School	306 (98)	41 (2)	37 (2)	1 (0)	1 (0)
Private Primary School	31 (18)	316 (82)	0 (0)	0 (0)	0 (0)
Govt. Middle School	142 (62)	205 (38)	139 (25)	28 (5)	5 (1)
Private Middle School	18 (10)	329 (90)	0 (0)	0 (0)	0 (0)
Govt. Secondary School	21 (15)	326 (85)	112 (27)	112 (29)	57 (14)
Private Secondary School	3 (3)	344 (97)	5 (1)	3 (1)	1 (0)
Govt. Senior Secondary School	9 (8)	338 (92)	36 (12)	112 (36)	132 (30)
Private Senior Secondary School	0 (0)	347 (100)	2 (0)	1 (0)	6 (1)
Govt. Arts and Science Degree College	0 (0)	347 (100)	5 (1)	13 (5)	312 (86)
Private Arts and Science Degree College	0 (0)	347 (100)	0 (0)	0 (0)	0 (0)
Govt. Engineering College	0 (0)	347 (100)	0 (0)	2 (0)	340 (99)
Private Engineering College	0 (0)	347 (100)	0 (0)	0 (0)	0 (0)
Govt. Medicine College	0 (0)	347 (100)	5 (2)	12 (2)	313 (87)
Private Medicine College	0 (0)	347 (100)	0 (0)	0 (0)	0 (0)
Govt. Management Institute	0 (0)	347 (100)	5 (0)	3 (1)	307 (87)
Private Management Institute	0 (0)	347 (100)	0 (0)	0 (0)	0 (0)
Govt. Polytechnic	0 (0)	347 (100)	0 (0)	4 (0)	341 (100)
Private Polytechnic	0 (0)	347 (100)	0 (0)	0 (0)	0 (0)
Govt. Vocational Training School/ITI	0 (0)	347 (100)	3 (1)	27 (8)	315 (90)
Private Vocational Training School/ITI	0 (0)	347 (100)	0 (0)	0 (0)	0 (0)
Govt. Non Formal Training Centre	0 (0)	347 (100)	9 (2)	15 (4)	320 (94)
Private Non Formal Training Centre	0 (0)	347 (100)	0 (0)	0 (0)	0 (0)
Govt. School For Disabled	0 (0)	347 (100)	0 (0)	4 (2)	303 (83)
Private School For Disabled	0 (0)	347 (100)	0 (0)	0 (0)	0 (0)
Government Others	0 (0)	347 (100)	0 (0)	5 (1)	342 (99)
Private Others	0 (0)	347 (100)	0 (0)	0 (0)	0 (0)

Note : Distance A : Less than 5 km; B : Between 5-10 km; C : 10+ km.; Source : Data Analysis is based on 2011 Census.

DISCLAIMER

The Terms of Use and Disclaimer of Datanet India Private Limited (hereinafter referred to as "Datanet") for use of this analysis report of **Bargi Assembly Constituency (Bargi Vidhan Sabha)** :-

1. **Assembly Factbook™** is a Registered Trade Mark owned by Datanet.
2. All the maps are sketched and graphical representation only and have not been drawn to the scale and also not to represent the actual geographical area or boundary of the unit.
3. The data for the aforesaid analysis is based on authentic sources and has been culled from the various publications of Census, CSO and NSSO for district and block level data, various central and state government departments, Central & State Elections Commissions and the concerned Returning Officers' releases, Electoral Rolls, Election results and allied publications, internal assessment, surveys, estimates and analysis. Therefore, certain adjustment of data at micro level may have been done to arrive closer to the macro data.
4. Data have been provided on an "As Is" and "As AVAILABLE" basis
5. The colours shown in the maps or diagram and charts of a particular party, alliance or AC are indicative and do not represent them.
6. This publication which includes maps, sheets, graphs and data would be the property under copyright of Datanet only. The user may use these for its internal study, analysis and research purposes. It's public display, re-selling or any commercial uses by the user are not allowed.
7. Datanet has taken due care and caution in compilation and processing of data and allied information, but does not guarantee the accuracy, adequacy or completeness of any information/analysis and will be not responsible for any errors or omissions or for the results obtained from the use of such information/analysis.
8. All the contents for the publication have been culled from various authentic sources and Datanet reasonably believes such sources to be reliable, but does not make any representations, express or implied as to the accuracy or fitness of use of such information. The information or contents of the information/analysis do not constitute advice and should not be relied upon in making (or refraining from making) any decision. Any reliance placed upon the information provided by Datanet is the sole responsibility and strictly at the user's risk.
9. In no event will Datanet be liable for any damages (including, without limitation, damages for loss of business projects, or loss of profits) arising in contract, tort or otherwise from the use of or inability to use any of its contents, or from any action taken (or refrained from being taken) as a result of using the analysis or any of its contents. Datanet its directors, owners, editors, officials, employees, distributor and agents or any associate will not be liable for any errors in the information contained or any consequences arising from the use of the contents of the provided information/analysis.
10. If any provision of these terms and conditions is held invalid or illegal or unenforceable for any reason by any court of competent jurisdiction, such provision shall be severed and the remainder of provisions of the terms and conditions shall continue in full force and effect as if the Term of Use had been executed with the invalid, illegal or unenforceable provision eliminated.
11. If there are any discrepancies in the information provided, please bring it to attention of Datanet for suitable rectification measures.

**Buy Online This Complete Book At
Datanet India eBooks Store**

www.indiastatpublications.com

or go directly at

[http://www.indiastatpublications.com/
Assembly_factbook/Madhya_Pradesh/Jabalpur/ Bargi](http://www.indiastatpublications.com/Assembly_factbook/Madhya_Pradesh/Jabalpur/Bargi)

 **indiastat**elections

