



Madhya Pradesh

Assembly Factbook™

Jabalpur Cantt. Assembly Constituency



Key Electoral Data of Jabalpur Cantt.
Assembly Constituency (Vidhan Sabha)

Madhya Pradesh

Assembly Factbook™

Jabalpur Cantt. Assembly Constituency



Jabalpur Cantt. Vidhan Sabha

Editor & Director

Dr. R.K. Thukral

Research Editor

Dr. Shafeeq Rahman

**Compiled, Researched and Published by
Datanet India Pvt. Ltd.**

D-100, 1st Floor,

Okhla Industrial Area, Phase-I,

New Delhi- 110020.

Ph.: 91-11- 43580781-84

Email : support@indiastatpublications.com

Website : www.indiastatelections.com

Online Book Store :

www.indiastatpublications.com

Report No. : AFB/MP-099-0125

ISBN : 978-93-6219-365-0

First Edition : January, 2018

Eighth Updated Edition : January, 2025

Price : Rs.11500/-

US\$ 310

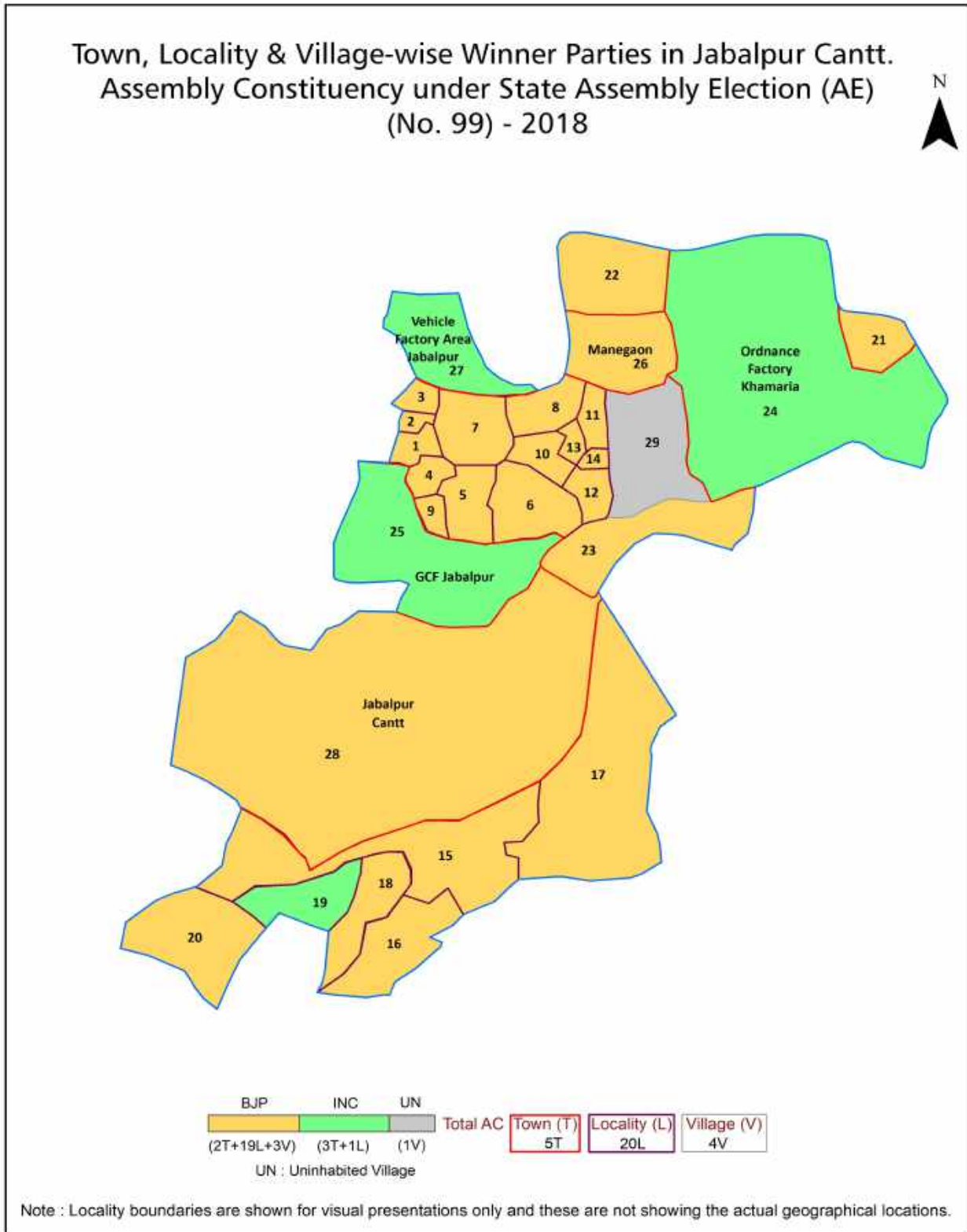
© Datanet India Pvt. Ltd.

All rights reserved. No part of this book may be reproduced, stored in a retrieval system or transmitted in any form or by any means, mechanical photocopying, photographing, scanning, recording or otherwise without the prior written permission of the publisher. Please refer to Disclaimer at page no. 187 for the use of this publication.

Printed in India

No.	Particulars	Page No.
	Introduction	
1	Assembly Constituency - (Vidhan Sabha) at a Glance Features of Assembly as per Delimitation Commission of India (2008)	1-2
	Location and Political Maps	
2	Location Map Boundaries of Assembly Constituency - (Vidhan Sabha) in District Boundaries of Assembly Constituency under Parliamentary Constituency - (Lok Sabha) Town, Locality & Village-wise Winner Parties- 2024, 2023, 2019, 2018, 2014, 2013, 2009 and 2008	3-11
	Administrative Setup (2011)	
3	District Sub-district Towns Villages Inhabited Villages Uninhabited Villages Village Panchayat Intermediate Panchayat	12-15
	Demographics (2011)	
4	Population Households Rural/Urban Population Towns and Villages by Population Size Sex Ratio (Total & 0-6 Years) Religious Population Social Population Literacy Rate	16-17
	Electoral Features	
5	Important Dates of Last Elections Held Electors by Gender Service Electors Voters Voters Turnout Polling Stations & Average Number of Electors per Polling Station Electors by Age Group Present Elected Representatives	18-23
	Historical Summary Election Results	
6	Vote Share of Major Parties Winning Margin (Number & Percentage) Polarity of Parties Summary Result of Assembly Segment of Parliamentary Elections 2024, 2019, 2014, 2009, 2004 and 1999 Summary Result of Assembly Elections 2023, 2018, 2013, 2008, 2003, 1998, 1993, 1990, 1985, 1980, 1977, 1972 and 1967	24-44
	Polling Station Level Election Results	
7	Name and Number of Polling Station 2024, 2023, 2019, 2018, 2014, 2013, 2009 and 2008 Polling Station-wise Electors, Voters & Voters Turnout 2024, 2023, 2019, 2018, 2014, 2013, 2009 and 2008 Polling Station wise Elections Results 2024, 2023, 2019, 2018, 2014, 2013, 2009 and 2008	45-166
	Share of Assembly Constituency	
8	Share of Assembly Constituency - (Vidhan Sabha) in State, District and Parliamentary Constituency - (Lok Sabha)	167
	Socio-Economic Amenities (2011)	
9	Access to Administrative Units Agricultural, Manufacturing and Industrial Commodities Demographic Indicators Education Health & Manpower Drinking Water Supply Sanitation Entertainment and Recreations Infrastructure Power Food Allocation Distribution and Marketing of Agriculture Commodities Infrastructure Transport and Road Infrastructure Communication Banking and Financial Services Land Use Irrigation Source	169-182
10	Abbreviation & Sources	184-185
11	Disclaimer	187

Location & Political Map



Administrative Setup

List of Village Panchayat & Intermediate Panchayat (Block) Name - 2011

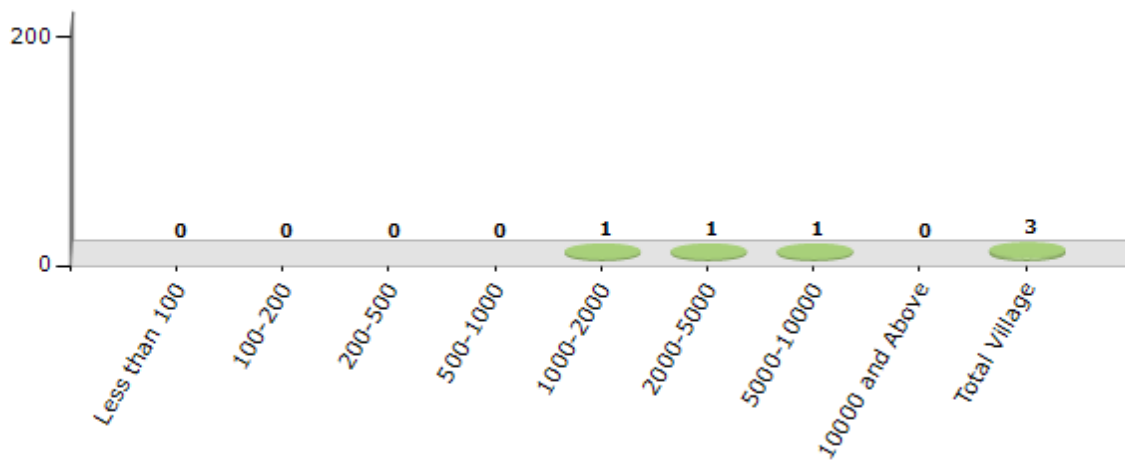
Village Name	Village Panchayat Name	Intermediate Panchayat Name
Mahgaon	-	Panagar
Mohaniya	Tunia	Jabalpur
Tighra	Tighra	Jabalpur

Demographics

Number of Villages by Population Size - 2011

Less than 100	100-200	200-500	500-1000	1000-2000	2000-5000	5000-10000	10000 and Above	Total Village
0	0	0	0	1	1	1	0	3

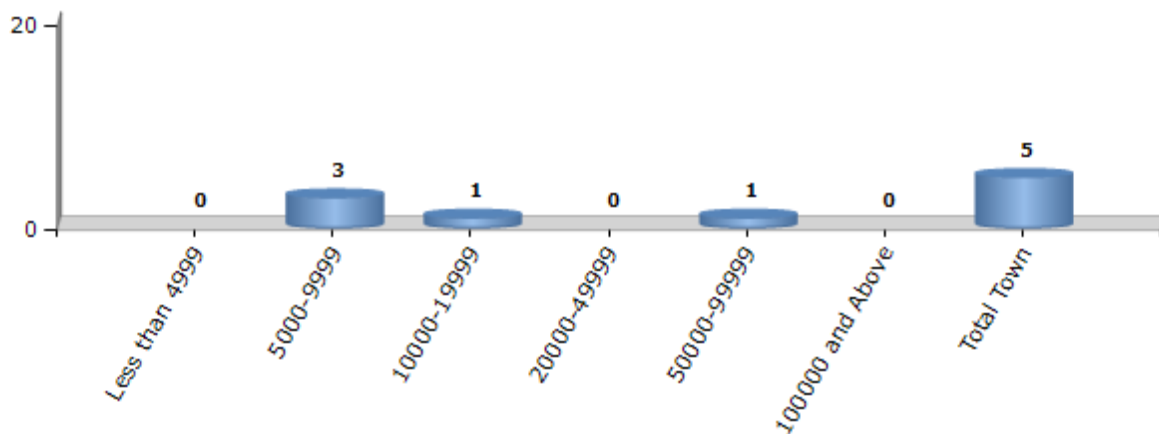
Number of Villages by Population Size - 2011



Number of Towns by Population Size - 2011

Less than 4999	5000-9999	10000-19999	20000-49999	50000-99999	100000 and Above	Total Town
0	3	1	0	1	0	5

Number of Towns by Population Size - 2011

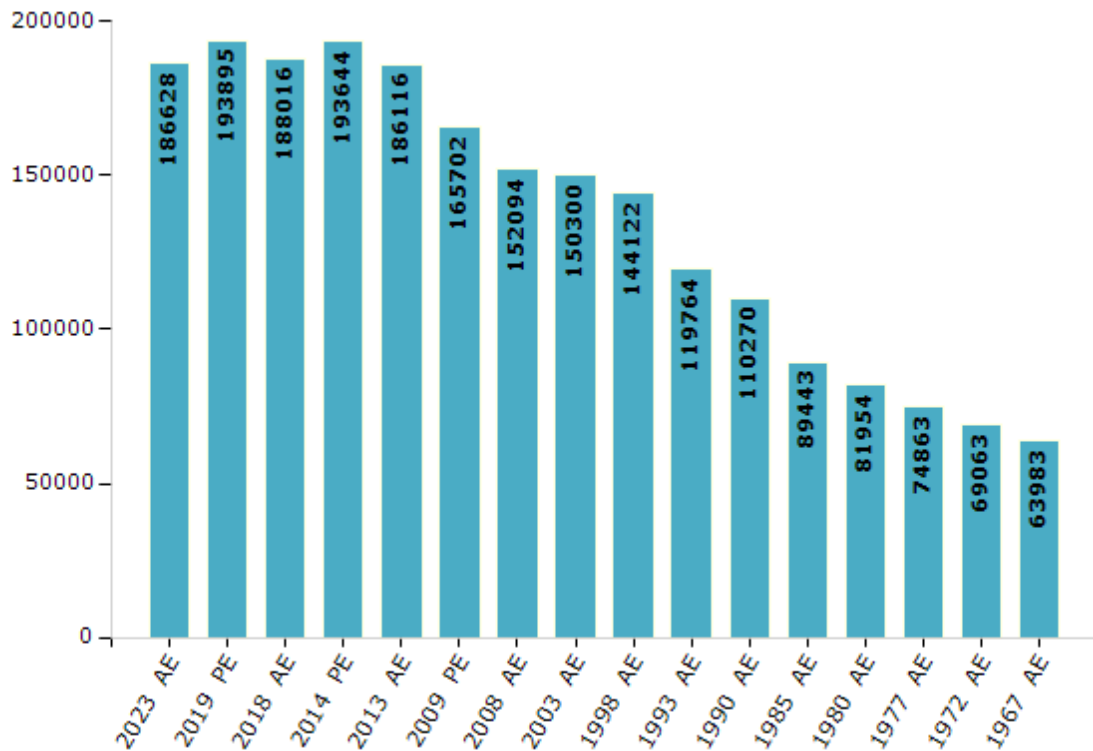


Electoral Features

Electors by Male & Female

Year	Male	Female	Others	Total	Year	Male	Female	Others	Total
2023 AE	94696	91923	9	186628	1993 AE	64079	55685	-	119764
2019 PE	100851	93037	7	193895	1990 AE	59996	50274	-	110270
2018 AE	96712	91299	5	188016	1985 AE	48842	40601	-	89443
2014 PE	100936	92708	0	193644	1980 AE	44114	37840	-	81954
2013 AE	97235	88881	0	186116	1977 AE	39490	35373	-	74863
2009 PE	88529	77173	-	165702	1972 AE	37864	31199	-	69063
2008 AE	81558	70536	-	152094	1967 AE	-	-	-	63983
2004 PE	-	-	-	-	1962 AE	-	-	-	-
2003 AE	80367	69933	-	150300	1957 AE	-	-	-	-
1999 PE	-	-	-	-	1952 AE	-	-	-	-
1998 AE	77699	66423	-	144122					

Number of Electors

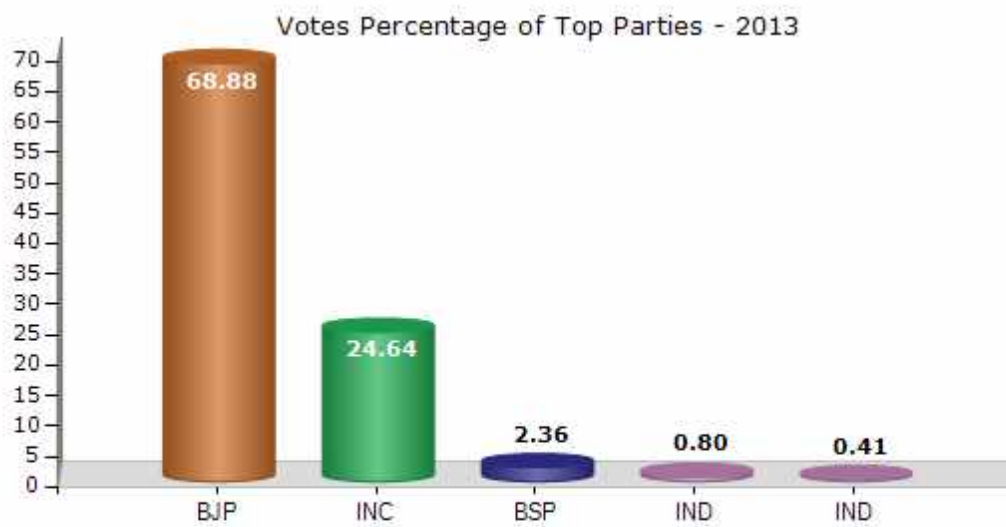


Note : AE : Assembly Election, PE : Assembly Segment of Parliamentary Election

Historical Summary Election Results

Summary Result of Assembly Election - 2013

Candidate Name	Party	Votes	Votes %
Ashok Ishwardas Rohani	BJP	83676	68.88
Sarveshwar 'Chaman' Shrivastava	INC	29935	24.64
Anil Kumar Raidas	BSP	2870	2.36
Shashi Stela Lewis	IND	967	0.8
Dr Mukesh Mehrotra	IND	501	0.41
Sunder Lal Jhariya	SP	426	0.35
Puja Gupta	IND	417	0.34
A. P. Khosla	IND	146	0.12
	NOTA	2545	2.09



Polling Station Level Election Results

Number and Name of Polling Stations (PS) (2018)

Number of Polling Stations	Name of Polling Stations	Number of Polling Stations	Name of Polling Stations
1	Boys Primary School, Adhartal Room No. 1	22	Spark Convent Higher Secondary School New Kanchanapur Adhartal Room No. 2
2	Boys Primary School, Adhartal Room No. 2	23	Spark Convent Higher Secondary School New Kanchanapur Adhartal Room No. 3
3	Boys Primary School, Adhartal Room No. 3	24	Jabalpur Public School New Kanchanapur Room No. 1
4	Primary School Krishi Nagar Naveen Bhawan Adhartal Thane Ke Pas Room No. 1	25	Jabalpur Public School, New Kanchanapur, Room No. 3
5	Primary School Krishi Nagar Naveen Bhawan Adhartal Thane Ke Pass Room No. 2	26	Jabalpur Public School, New Kanchanapur, Room No. 3
6	Primary School Krishi Nagar Naveen Bhawan, Adhartal Thane Ke Pas, Room No. 3	27	Ankur Vidhya Mandir, Vehicle Estate Room No. 1
7	Primary School Krishi Nagar, Naveen Bhawan, Adhartal Thane Ke Pas Room No. 4	28	Ankur Vidhya Mandir, Vehicle Estate, Room No. 3
8	Jawahar Lal Nehru Agriculture Univercity Narmda International Hostel Room No. 3	29	Ankur Vidhya Mandir, Vehicle Estate Room No. 2
9	Jawahar Lal Nehru Agriculture Univercity Narmda International Hostel Room No. 12	30	Primary School, V.F.J. Sector -1 Room No. 1
10	Boys Primary School Kanchanapur Naya Bhawan Room No. 1	31	Junior Club Hall, V.F.J.
11	Boys Primary School Kanchanapur Naya Bhawan Room No. 2	32	J.E.S. School Shobhapur Room No. 1
12	Boys Primary School Kanchanapur Naya Bhawan Room No. 3	33	J.E.S. School, Shobhapur Room No. 3
13	Boys Primary School Kanchanapur Naya Bhawan Room No. 4	34	J.E.S. School, Shobhapur Room No. 2
14	Boys Primary School Kanchanapur Purana Bhawan Room No. 5	35	Government Community Building, Uday Nagar Room No. 1
15	Community Building Kanchanapur Part No. 1	36	Government Girls High School, Gokalpur Room No. 2
16	Community Building Kanchanapur Part No. 2	37	Govt. Community Building, Uday Nagar Room No. 2
17	Boys Primary School Kanchanapur Purana Bhawan Room No. 7	38	Government Girls High School, Gokalpur Room No. 3
18	Govt. Boys Primary School, Kanchanapur, Old Building, Room No. 8	39	Government Middle School, Gokalpur Room No. 1
19	Gondwana Adarsh Vidya Mandr, Kanchanapur, Adhartal, Room No. 1	40	Government Middle School, Gokalpur Room No. 04
20	Spark Convent Higher Secondary School New Kanchanapur Adhartal Room No. 1	41	Government Middle School, Gokalpur Room No. 3
21	Godwana Ideal Temple School Kanchanapur Adhartal Room No. 2	42	Government Middle School, Gokalpur Room No. 2

Contd....

Polling Station Level Election Results

Polling Station-wise Votes Secured by Overall Top Five Parties in Jabalpur Cantt. Assembly in Assembly Election (AE) under Jabalpur Parliamentary Constituency in Madhya Pradesh (2018)

Number of Polling Station	Winner - Ashok Ishwardas Rohani (BJP)	Runner-up - Pt. Alok Mishra (INC)	3rd - Rajesh Kumar Singh (BSP)	4th - Vishwakarma Yuvraj (AAP)	5th - Surendra Yadeo (IND)	NOTA	Other	Total Votes Secured
36	309	120	71	10	5	13	11	539
37	344	159	44	6	0	9	8	570
38	461	252	7	4	3	18	25	770
39	201	149	1	1	1	3	2	358
40	335	237	5	0	4	3	3	587
41	223	156	1	0	2	2	7	391
42	468	237	20	1	3	11	4	744
43	252	155	118	0	3	2	7	537
44	288	166	51	0	4	16	3	528
45	286	229	11	2	5	7	11	551
46	516	210	48	3	4	20	10	811
47	400	195	7	3	4	9	13	631
48	190	138	4	0	0	4	1	337
49	157	102	10	1	1	10	2	283
50	449	240	7	5	5	11	6	723
51	379	168	22	6	5	15	6	601
52	402	202	34	4	1	13	12	668
53	414	275	21	7	0	7	8	732
54	395	276	55	3	2	21	10	762
55	380	400	33	4	7	11	29	864
56	332	375	86	4	6	19	16	838
57	289	168	2	1	4	7	10	481
58	356	191	7	5	2	13	5	579
59	393	260	9	7	5	23	18	715
60	274	191	2	1	0	12	2	482
61	312	303	30	3	5	16	11	680
62	196	181	62	1	4	8	7	459
63	368	194	35	2	6	12	14	631
64	440	349	29	7	5	9	15	854
65	174	165	13	0	3	8	10	373
66	374	287	24	12	7	9	14	727
67	247	279	21	2	5	14	5	573
68	380	249	5	2	6	8	8	658
69	226	181	9	2	5	5	6	434
70	335	134	39	1	2	7	9	527

Contd....

Polling Station Level Election Results

Winner, Runner-up and 3rd Party Position & Winning Margin According to Polling Stations in Jabalpur Cantt. Assembly in Assembly Election (AE) under Jabalpur Parliamentary Constituency in Madhya Pradesh (2018)

Polling Station Number	Winner Party	Winner Votes (%)	Runner-up Party	Runner-up Votes (%)	Winning Margin Votes (%)	Third Party	Third Party Votes (%)	Other Votes (%)
67	INC	279 (48.69)	BJP	247 (43.11)	32 (5.58)	BSP	21 (3.66)	26 (4.54)
68	BJP	380 (57.75)	INC	249 (37.84)	131 (19.91)	IND (SY)	6 (0.91)	23 (3.5)
69	BJP	226 (52.07)	INC	181 (41.71)	45 (10.36)	BSP	9 (2.07)	18 (4.15)
70	BJP	335 (63.57)	INC	134 (25.43)	201 (38.14)	BSP	39 (7.4)	19 (3.61)
71	BJP	269 (47.19)	INC	181 (31.75)	88 (15.44)	BSP	90 (15.79)	30 (5.26)
72	BJP	682 (68.54)	INC	249 (25.03)	433 (43.51)	BSP	42 (4.22)	22 (2.21)
73	BJP	419 (59.6)	INC	135 (19.2)	284 (40.4)	BSP	122 (17.35)	27 (3.84)
74	BJP	302 (52.61)	BSP	148 (25.78)	154 (26.83)	INC	110 (19.16)	14 (2.44)
75	BJP	410 (54.67)	INC	294 (39.2)	116 (15.47)	BSP	14 (1.87)	32 (4.27)
76	BJP	479 (49.69)	INC	262 (27.18)	217 (22.51)	BSP	171 (17.74)	52 (5.39)
77	BJP	307 (53.11)	INC	250 (43.25)	57 (9.86)	AAP	10 (1.73)	11 (1.9)
78	BJP	234 (50.32)	INC	204 (43.87)	30 (6.45)	AAP	7 (1.51)	20 (4.3)
79	BJP	469 (55.05)	INC	273 (32.04)	196 (23.01)	BSP	70 (8.22)	40 (4.69)
80	BJP	363 (52.53)	INC	294 (42.55)	69 (9.98)	AAP	9 (1.3)	25 (3.62)
81	BJP	453 (64.62)	INC	200 (28.53)	253 (36.09)	BSP	12 (1.71)	36 (5.14)
82	INC	357 (54.01)	BJP	258 (39.03)	99 (14.98)	BSP	24 (3.63)	22 (3.33)
83	BJP	292 (54.99)	INC	177 (33.33)	115 (21.66)	BSP	42 (7.91)	20 (3.77)
84	BJP	338 (57.39)	INC	215 (36.5)	123 (20.89)	BSP	25 (4.24)	11 (1.87)
85	BJP	287 (52.47)	INC	227 (41.5)	60 (10.97)	BSP	7 (1.28)	26 (4.75)
86	BJP	453 (54.12)	INC	303 (36.2)	150 (17.92)	AAP	15 (1.79)	66 (7.89)
87	BJP	389 (54.63)	INC	272 (38.2)	117 (16.43)	AAP	10 (1.4)	41 (5.76)
88	BJP	310 (60.19)	INC	167 (32.43)	143 (27.76)	BSP	9 (1.75)	29 (5.63)
89	BJP	311 (52.8)	INC	222 (37.69)	89 (15.11)	AAP	23 (3.9)	33 (5.6)
90	BJP	214 (47.77)	INC	213 (47.54)	1 (0.23)	BSP	8 (1.79)	13 (2.9)
91	BJP	343 (59.55)	INC	205 (35.59)	138 (23.96)	AAP	7 (1.22)	21 (3.65)
92	BJP	138 (53.91)	INC	107 (41.8)	31 (12.11)	AAP	2 (0.78)	9 (3.52)
93	BJP	461 (56.77)	INC	283 (34.85)	178 (21.92)	AAP	25 (3.08)	43 (5.3)
94	BJP	199 (64.4)	INC	89 (28.8)	110 (35.6)	AAP	13 (4.21)	8 (2.59)
95	BJP	352 (50.43)	INC	303 (43.41)	49 (7.02)	AAP	12 (1.72)	31 (4.44)
96	BJP	392 (54.75)	INC	279 (38.97)	113 (15.78)	AAP	19 (2.65)	26 (3.63)
97	BJP	446 (50.51)	INC	359 (40.66)	87 (9.85)	AAP	34 (3.85)	44 (4.98)
98	BJP	293 (51.77)	INC	232 (40.99)	61 (10.78)	AAP	15 (2.65)	26 (4.59)
99	BJP	270 (49.09)	INC	240 (43.64)	30 (5.45)	BSP	19 (3.45)	21 (3.82)

Contd....

Socio-Economic Amenities - Rural

Access to Education Facilities

Particulars	Number of Village (% of Population)				
	Available	Not Available	If Not Available (Distance of Nearest Facility)		
			A	B	C
Govt. Primary School	3 (100)	0 (0)	0 (0)	0 (0)	0 (0)
Private Primary School	3 (100)	0 (0)	0 (0)	0 (0)	0 (0)
Govt. Middle School	3 (100)	0 (0)	0 (0)	0 (0)	0 (0)
Private Middle School	2 (77)	1 (23)	0 (0)	0 (0)	0 (0)
Govt. Secondary School	1 (58)	2 (42)	0 (0)	1 (23)	0 (0)
Private Secondary School	1 (58)	2 (42)	0 (0)	0 (0)	0 (0)
Govt. Senior Secondary School	1 (58)	2 (42)	1 (19)	1 (23)	0 (0)
Private Senior Secondary School	1 (58)	2 (42)	0 (0)	0 (0)	0 (0)
Govt. Arts and Science Degree College	0 (0)	3 (100)	0 (0)	2 (81)	1 (19)
Private Arts and Science Degree College	0 (0)	3 (100)	0 (0)	0 (0)	0 (0)
Govt. Engineering College	0 (0)	3 (100)	0 (0)	1 (23)	2 (77)
Private Engineering College	0 (0)	3 (100)	0 (0)	0 (0)	0 (0)
Govt. Medicine College	0 (0)	3 (100)	0 (0)	2 (42)	1 (58)
Private Medicine College	0 (0)	3 (100)	0 (0)	0 (0)	0 (0)
Govt. Management Institute	0 (0)	3 (100)	0 (0)	1 (23)	1 (19)
Private Management Institute	0 (0)	3 (100)	0 (0)	0 (0)	0 (0)
Govt. Polytechnic	0 (0)	3 (100)	0 (0)	1 (23)	2 (77)
Private Polytechnic	0 (0)	3 (100)	0 (0)	0 (0)	0 (0)
Govt. Vocational Training School/ITI	0 (0)	3 (100)	0 (0)	1 (23)	2 (77)
Private Vocational Training School/ITI	0 (0)	3 (100)	0 (0)	0 (0)	0 (0)
Govt. Non Formal Training Centre	0 (0)	3 (100)	0 (0)	0 (0)	3 (100)
Private Non Formal Training Centre	0 (0)	3 (100)	0 (0)	0 (0)	0 (0)
Govt. School For Disabled	0 (0)	3 (100)	0 (0)	0 (0)	3 (100)
Private School For Disabled	0 (0)	3 (100)	0 (0)	0 (0)	0 (0)
Government Others	0 (0)	3 (100)	0 (0)	1 (23)	2 (77)
Private Others	0 (0)	3 (100)	0 (0)	0 (0)	0 (0)

Note : Distance A : Less than 5 km; B : Between 5-10 km; C : 10+ km.; Source : Data Analysis is based on 2011 Census.

DISCLAIMER

The Terms of Use and Disclaimer of Datanet India Private Limited (hereinafter referred to as "Datanet") for use of this analysis report of **Jabalpur Cantt. Assembly Constituency (Jabalpur Cantt. Vidhan Sabha)** :-

1. **Assembly Factbook™** is a Registered Trade Mark owned by Datanet.
2. All the maps are sketched and graphical representation only and have not been drawn to the scale and also not to represent the actual geographical area or boundary of the unit.
3. The data for the aforesaid analysis is based on authentic sources and has been culled from the various publications of Census, CSO and NSSO for district and block level data, various central and state government departments, Central & State Elections Commissions and the concerned Returning Officers' releases, Electoral Rolls, Election results and allied publications, internal assessment, surveys, estimates and analysis. Therefore, certain adjustment of data at micro level may have been done to arrive closer to the macro data.
4. Data have been provided on an "As Is" and "As AVAILABLE" basis
5. The colours shown in the maps or diagram and charts of a particular party, alliance or AC are indicative and do not represent them.
6. This publication which includes maps, sheets, graphs and data would be the property under copyright of Datanet only. The user may use these for its internal study, analysis and research purposes. It's public display, re-selling or any commercial uses by the user are not allowed.
7. Datanet has taken due care and caution in compilation and processing of data and allied information, but does not guarantee the accuracy, adequacy or completeness of any information/analysis and will be not responsible for any errors or omissions or for the results obtained from the use of such information/analysis.
8. All the contents for the publication have been culled from various authentic sources and Datanet reasonably believes such sources to be reliable, but does not make any representations, express or implied as to the accuracy or fitness of use of such information. The information or contents of the information/analysis do not constitute advice and should not be relied upon in making (or refraining from making) any decision. Any reliance placed upon the information provided by Datanet is the sole responsibility and strictly at the user's risk.
9. In no event will Datanet be liable for any damages (including, without limitation, damages for loss of business projects, or loss of profits) arising in contract, tort or otherwise from the use of or inability to use any of its contents, or from any action taken (or refrained from being taken) as a result of using the analysis or any of its contents. Datanet its directors, owners, editors, officials, employees, distributor and agents or any associate will not be liable for any errors in the information contained or any consequences arising from the use of the contents of the provided information/analysis.
10. If any provision of these terms and conditions is held invalid or illegal or unenforceable for any reason by any court of competent jurisdiction, such provision shall be severed and the remainder of provisions of the terms and conditions shall continue in full force and effect as if the Term of Use had been executed with the invalid, illegal or unenforceable provision eliminated.
11. If there are any discrepancies in the information provided, please bring it to attention of Datanet for suitable rectification measures.

Buy Online This Complete Book At
Datanet India eBooks Store

www.indiastatpublications.com

or go directly at

[http://www.indiastatpublications.com/
Assembly_factbook/Madhya_Pradesh/Jabalpur/
Jabalpur_Cantt.](http://www.indiastatpublications.com/Assembly_factbook/Madhya_Pradesh/Jabalpur/Jabalpur_Cantt.)

 **indiastat**elections

ISBN : 978-93-6219-365-0



9 789362 193650