



Madhya Pradesh

Assembly Factbook™

Jabalpur Purba Assembly Constituency

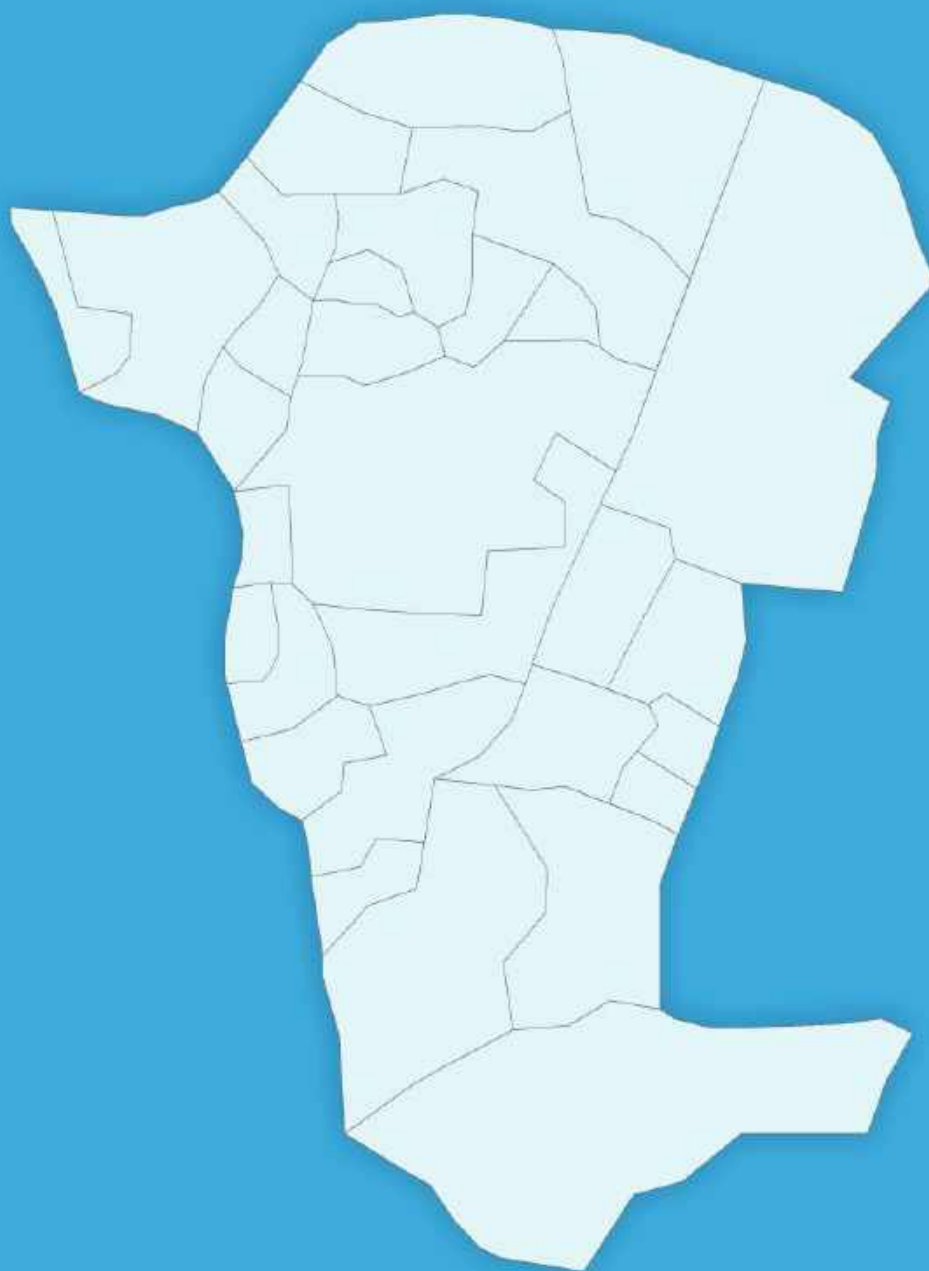


Key Electoral Data of Jabalpur Purba
Assembly Constituency (Vidhan Sabha)

Madhya Pradesh

Assembly Factbook™

Jabalpur Purba Assembly Constituency



Jabalpur Purba Vidhan Sabha

Editor & Director

Dr. R.K. Thukral

Research Editor

Dr. Shafeeq Rahman

**Compiled, Researched and Published by
Datanet India Pvt. Ltd.**

D-100, 1st Floor,
Okhla Industrial Area, Phase-I,
New Delhi- 110020.
Ph.: 91-11- 43580781-84
Email : support@indiastatpublications.com
Website : www.indiastatelections.com

Online Book Store :

www.indiastatpublications.com

Report No. : AFB/MP-097-0125

ISBN : 978-93-6219-862-4

First Edition : January, 2018

Eighth Updated Edition : January, 2025

Price : Rs.11500/-

US\$ 310

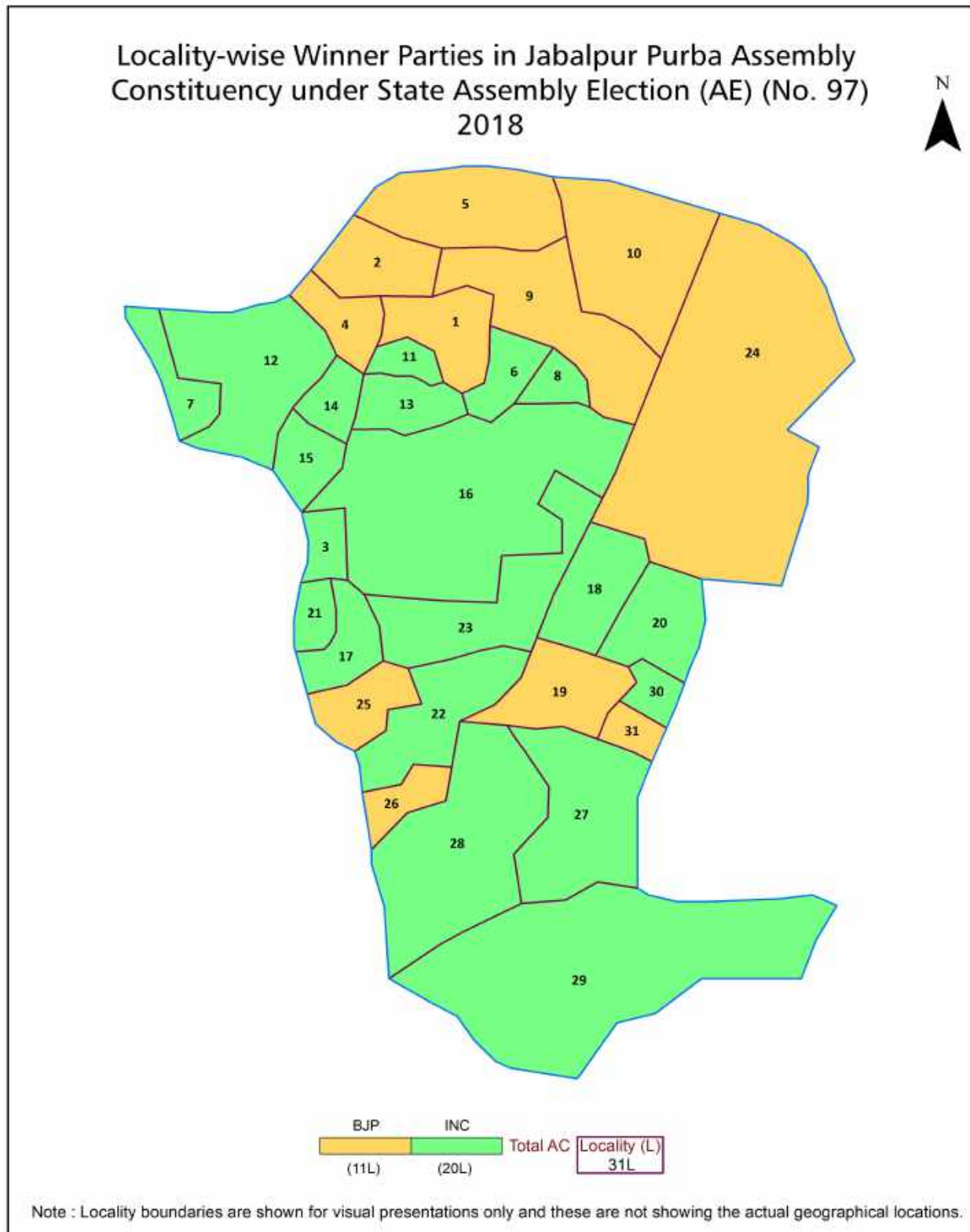
© Datanet India Pvt. Ltd.

All rights reserved. No part of this book may be reproduced, stored in a retrieval system or transmitted in any form or by any means, mechanical photocopying, photographing, scanning, recording or otherwise without the prior written permission of the publisher. Please refer to Disclaimer at page no. 182 for the use of this publication.

Printed in India

No.	Particulars	Page No.
	Introduction	
1	Assembly Constituency - (Vidhan Sabha) at a Glance Features of Assembly as per Delimitation Commission of India (2008)	1-2
	Location and Political Maps	
2	Location Map Boundaries of Assembly Constituency - (Vidhan Sabha) in District Boundaries of Assembly Constituency under Parliamentary Constituency - (Lok Sabha) Locality-wise Winner Parties- 2024, 2023, 2019, 2018, 2014, 2013, 2009 and 2008	3-11
	Administrative Setup (2011)	
3	District Sub-district Towns Villages Inhabited Villages Uninhabited Villages Village Panchayat Intermediate Panchayat	12
	Demographics (2011)	
4	Population Households Rural/Urban Population Sex Ratio (Total & 0-6 Years) Religious Population Social Population Literacy Rate	13
	Electoral Features	
5	Important Dates of Last Elections Held Electors by Gender Service Electors Voters Voters Turnout Polling Stations & Average Number of Electors per Polling Station Electors by Age Group Present Elected Representatives	14-19
	Historical Summary Election Results	
6	Vote Share of Major Parties Winning Margin (Number & Percentage) Polarity of Parties Summary Result of Assembly Segment of Parliamentary Elections 2024, 2019, 2014, 2009, 2004 and 1999 Summary Result of Assembly Elections 2023, 2018, 2013, 2008, 2003, 1998, 1993, 1990, 1985, 1980, 1977, 1972 and 1967	20-40
	Polling Station Level Election Results	
7	Name and Number of Polling Station 2024, 2023, 2019, 2018, 2014, 2013, 2009 and 2008 Polling Station-wise Electors, Voters & Voters Turnout 2024, 2023, 2019, 2018, 2014, 2013, 2009 and 2008 Polling Station wise Elections Results 2024, 2023, 2019, 2018, 2014, 2013, 2009 and 2008	41-176
	Share of Assembly Constituency	
8	Share of Assembly Constituency - (Vidhan Sabha) in State, District and Parliamentary Constituency - (Lok Sabha)	177
9	Abbreviation & Sources	179-180
10	Disclaimer	182

Location & Political Map



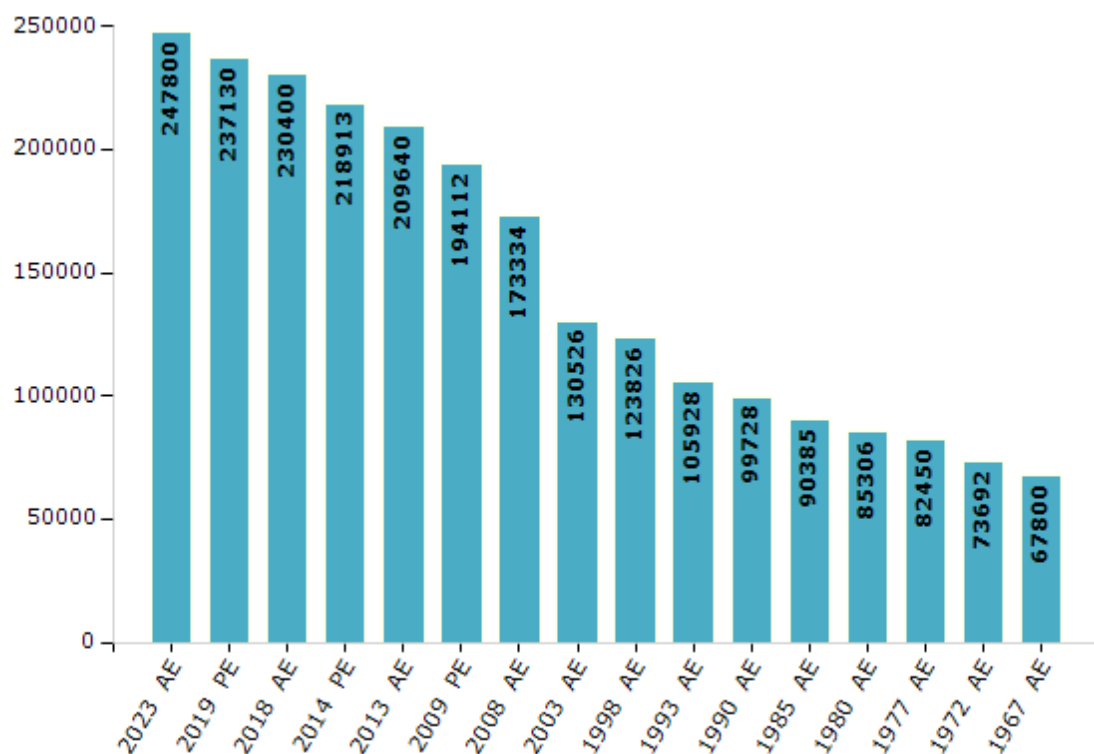
Electoral Features

Electors by Male & Female

Year	Male	Female	Others	Total
2023 AE	125517	122248	35	247800
2019 PE	122462	114641	27	237130
2018 AE	119528	110846	26	230400
2014 PE	115478	103419	16	218913
2013 AE	111127	98497	16	209640
2009 PE	103876	90236	-	194112
2008 AE	93404	79930	-	173334
2004 PE	-	-	-	-
2003 AE	69476	61050	-	130526
1999 PE	-	-	-	-
1998 AE	66165	57661	-	123826

Year	Male	Female	Others	Total
1993 AE	55993	49935	-	105928
1990 AE	54301	45427	-	99728
1985 AE	48764	41621	-	90385
1980 AE	44786	40520	-	85306
1977 AE	44286	38164	-	82450
1972 AE	39577	34115	-	73692
1967 AE	-	-	-	67800
1962 AE	-	-	-	-
1957 AE	-	-	-	-
1952 AE	-	-	-	-

Number of Electors

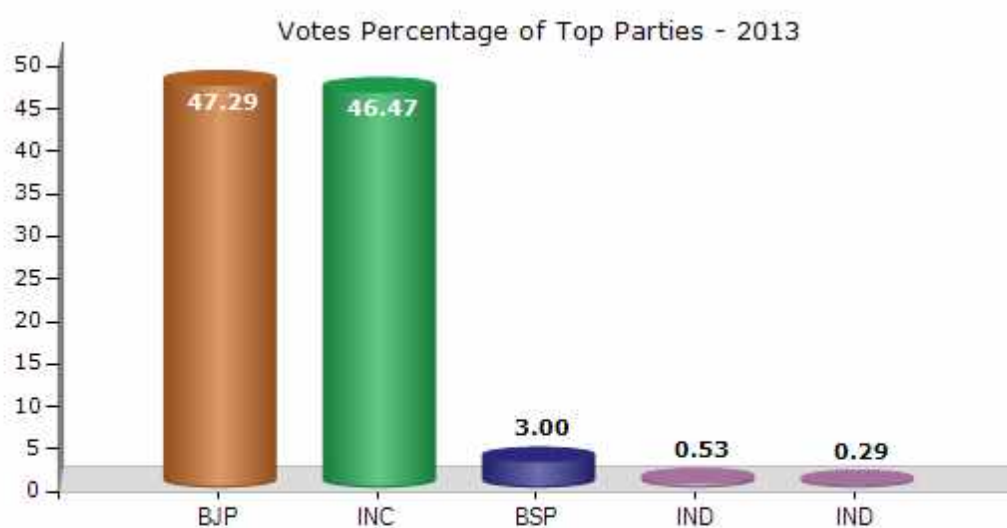


Note : AE : Assembly Election, PE : Assembly Segment of Parliamentary Election

Historical Summary Election Results

Summary Result of Assembly Election - 2013

Candidate Name	Party	Votes	Votes %
Anchal Sonkar	BJP	67167	47.29
Advocate Lakhan Ghanghoria	INC	66012	46.47
Smt Shivrani Birha	BSP	4263	3
Vishnu Malik	IND	753	0.53
Engineer Praveen Gajbhiye"Dada"	IND	411	0.29
Anchal Babu	IND	281	0.2
Arvind Paigwar	JD(U)	245	0.17
Channu Lal Ahirwar	IND	153	0.11
	NOTA	2761	1.94



Polling Station Level Election Results

Number and Name of Polling Stations (PS) (2018)

Number of Polling Stations	Name of Polling Stations	Number of Polling Stations	Name of Polling Stations
1	Sarswati Higher Secondary School Ramnagar Adhartaal Room No. 1	22	Nav Jagran Higher Secondary School Jayprakash Nagar Adhartaal Room No. 3
2	Sarswati Higher Secondary School Ramnagar Adhartaal Room No. 2	23	C.B.S.E. Higher Middle School Jaiprakash Nagar Adhartaal Room No. 1
3	Sarswati Higher Secondary School Ramnagar Adhartaal Room No. 3	24	C.B.S.E. Higher Middle School Jaiprakash Nagar Adhartaal Hall
4	Sant Matthew Middle School Ravindra Nagar Adhartaal	25	Govt. Middle School Milk Skim Bhavan Adhartaal Jabalpur Room No. 11
5	Govt. Navin Primary School Basti No. 1 Gohalpur Room No. 1	26	Govt. Middle School Milk Skim Bhavan Adhartaal Jabalpur Room No. 13
6	Govt. Navin Primary School Basti No. 1 Gohalpur Room No. 2	27	Govt. Middle School Milk Skim Bhavan Adhartaal Jabalpur Room No. 14
7	Govt. New Primary School Nai Basti No. 1 Lema Garden Gohalpur	28	Govt. Higher Secondary School Milk Scheme Building Adhartaal Room No. 4
8	Govt. New Primary School Nai Basti No. 1 Lema Garden Gohalpur	29	Govt. Middle School Milk Skim Bhavan Adhartaal Room No. 16
9	Govt. New Primary School Nai Basti No. 1 Lema Garden Gohalpur	30	Govt. Middle School Milk Skim Bhavan Adhartaal Jabalpur Room No. 17
10	Govt. Middle School Nai Basti No. 1 Gohalpur Lema Garden Gohalpur	31	Govt. Higher Secondary School Milk Scheme Building Adhartaal Room No. 7
11	Ews Higher Secondary School Gohalpur Room No. 2	32	Govt. Higher Secondary School Milk Scheme Building Adhartaal Room No. 8
12	Govt. Middle School Nai Basti No. 1 Gohalpur Lema Garden Gohalpur	33	Govt. Higher Secondary School Milk Scheme Building Adhartaal Room No. 9
13	Govt. Middle School Nai Basti No. 1 Gohalpur Lema Garden Gohalpur	34	Govt. Higher Secondary School Milk Scheme Building Adhartaal Room No. 10
14	E.W.S. Higher Secondary School Gohalpur Room No. 3	35	Govt. Higher Secondary School Milk Scheme Building Adhartaal Room No. 11
15	Pragati Vidhya Niketan Basti No. 1 Amkhera Road Room No. 1	36	Govt. Higher Secondary School Milk Scheme Building Adhartaal Room No. 12
16	Pragati Vidhya Niketan Basti No. 1 Amkhera Road Room No. 2	37	Govt. Higher Secondary School Milk Scheme Building Adhartaal Room No. 13
17	Pragati Vidhya Niketan Basti No. 1 Amkhera Road Room No. 3	38	New Play Way Primary & Middle School Punit Nagar Adhartaal Room No. 1
18	Sarswati Higher Secondary School Ramnagar Adhartaal Room No. 4	39	New Play Way Primary & Middle School Punit Nagar Adhartaal Room No. 2
19	Sarswati Higher Secondary School Ramnagar Adhartaal Room No. 5	40	New Play Way Primary & Middle School Punit Nagar Adhartaal Room No. 3
20	Nav Jagran Higher Secondary School Jayprakash Nagar Adhartaal Room No. 1	41	Jes School Punit Nagar Adhartaal
21	Nav Jagran Higher Secondary School Jayprakash Nagar Adhartaal Room No. 2	42	Govt. Primary School Sanjay Nagar Adhartaal Room No. 1

Contd....

Polling Station Level Election Results

Polling Station-wise Votes Secured by Overall Top Five Parties in Jabalpur Purba Assembly in Assembly Election (AE) under Jabalpur Parliamentary Constituency in Madhya Pradesh (2018)

Number of Polling Station	Winner - Lakhan Ghanghoriya (INC)	Runner-up - Anchal Sonker (BJP)	3rd - Bal Kishan Choudhary (BSP)	4th - Usha Bai Choudhary (MPJVP)	5th - Pradeep Kumar (IND)	NOTA	Other	Total Votes Secured
36	112	260	33	1	0	3	2	411
37	155	269	23	2	1	10	4	464
38	288	474	76	3	4	17	8	870
39	103	220	44	1	1	2	3	374
40	289	415	8	2	0	21	11	746
41	261	655	32	5	6	13	8	980
42	238	506	18	2	1	14	5	784
43	168	421	12	1	4	8	9	623
44	254	571	13	2	6	14	6	866
45	211	431	17	3	0	7	1	670
46	377	77	0	1	0	7	4	466
47	368	218	7	0	0	3	4	600
48	559	59	1	2	0	2	3	626
49	636	62	2	8	3	6	9	726
50	433	183	3	4	2	8	3	636
51	403	244	3	2	3	11	4	670
52	613	45	3	6	10	7	14	698
53	810	48	1	11	6	10	11	897
54	531	69	107	10	7	10	13	747
55	824	54	0	5	2	5	5	895
56	640	56	20	11	4	9	9	749
57	625	75	10	7	4	1	3	725
58	806	88	6	6	6	9	5	926
59	402	495	9	5	0	22	8	941
60	212	654	3	4	6	21	5	905
61	228	579	13	6	1	10	4	841
62	766	27	2	2	1	6	4	808
63	712	82	6	3	7	9	2	821
64	317	390	23	6	1	9	7	753
65	471	42	13	2	1	2	4	535
66	565	34	3	3	1	9	7	622
67	787	67	4	10	4	10	7	889
68	726	78	98	8	8	10	12	940
69	402	56	1	4	3	3	0	469
70	762	111	7	5	8	6	4	903

Contd....

Polling Station Level Election Results

Winner, Runner-up and 3rd Party Position & Winning Margin According to Polling Stations in Jabalpur Purba Assembly in Assembly Election (AE) under Jabalpur Parliamentary Constituency in Madhya Pradesh (2018)

Polling Station Number	Winner Party	Winner Votes (%)	Runner-up Party	Runner-up Votes (%)	Winning Margin Votes (%)	Third Party	Third Party Votes (%)	Other Votes (%)
67	INC	787 (88.53)	BJP	67 (7.54)	720 (80.99)	MPJVP	10 (1.12)	25 (2.81)
68	INC	726 (77.23)	BSP	98 (10.43)	628 (66.8)	BJP	78 (8.3)	38 (4.04)
69	INC	402 (85.71)	BJP	56 (11.94)	346 (73.77)	MPJVP	4 (0.85)	7 (1.49)
70	INC	762 (84.39)	BJP	111 (12.29)	651 (72.1)	IND (PK)	8 (0.89)	22 (2.44)
71	INC	736 (90.64)	BJP	54 (6.65)	682 (83.99)	IND (PK)	11 (1.35)	11 (1.35)
72	INC	775 (85.35)	BJP	111 (12.22)	664 (73.13)	BSP	4 (0.44)	18 (1.98)
73	INC	799 (92.26)	BJP	61 (7.04)	738 (85.22)	BSP	2 (0.23)	4 (0.46)
74	INC	798 (88.57)	BJP	79 (8.77)	719 (79.8)	MPJVP	7 (0.78)	17 (1.89)
75	INC	830 (90.91)	BJP	57 (6.24)	773 (84.67)	BSP	7 (0.77)	19 (2.08)
76	INC	625 (83.89)	BJP	95 (12.75)	530 (71.14)	AAP	11 (1.48)	14 (1.88)
77	INC	758 (84.41)	BJP	112 (12.47)	646 (71.94)	BSP	7 (0.78)	21 (2.34)
78	INC	535 (89.92)	BJP	44 (7.39)	491 (82.53)	IND (PK)	6 (1.01)	10 (1.68)
79	INC	418 (91.27)	BJP	27 (5.9)	391 (85.37)	BSP	3 (0.66)	10 (2.18)
80	INC	695 (86.77)	BJP	79 (9.86)	616 (76.91)	IND (PK)	8 (1)	19 (2.37)
81	INC	813 (91.25)	BJP	52 (5.84)	761 (85.41)	BSP	7 (0.79)	19 (2.13)
82	INC	795 (88.73)	BJP	65 (7.25)	730 (81.48)	MPJVP	8 (0.89)	28 (3.13)
83	INC	512 (89.04)	BJP	54 (9.39)	458 (79.65)	MPJVP	2 (0.35)	7 (1.22)
84	INC	620 (90.38)	BJP	44 (6.41)	576 (83.97)	MPJVP	9 (1.31)	13 (1.9)
85	INC	746 (91.76)	BJP	48 (5.9)	698 (85.86)	MPJVP	4 (0.49)	15 (1.85)
86	INC	299 (49.67)	BJP	150 (24.92)	149 (24.75)	BSP	129 (21.43)	24 (3.99)
87	INC	464 (68.64)	BJP	109 (16.12)	355 (52.52)	BSP	82 (12.13)	21 (3.11)
88	INC	916 (88.33)	BJP	88 (8.49)	828 (79.84)	BSP	12 (1.16)	21 (2.03)
89	INC	444 (77.62)	BJP	90 (15.73)	354 (61.89)	BSP	15 (2.62)	23 (4.02)
90	INC	515 (84.01)	BJP	76 (12.4)	439 (71.61)	BSP	8 (1.31)	14 (2.28)
91	INC	539 (72.06)	BSP	129 (17.25)	410 (54.81)	BJP	44 (5.88)	36 (4.81)
92	BSP	252 (42.78)	INC	237 (40.24)	15 (2.54)	BJP	76 (12.9)	24 (4.07)
93	INC	348 (46.9)	BSP	288 (38.81)	60 (8.09)	BJP	63 (8.49)	43 (5.8)
94	INC	451 (50.33)	BSP	260 (29.02)	191 (21.31)	BJP	146 (16.29)	39 (4.35)
95	INC	595 (87.12)	BJP	68 (9.96)	527 (77.16)	MPJVP	5 (0.73)	15 (2.2)
96	INC	449 (89.44)	BJP	46 (9.16)	403 (80.28)	BSP	4 (0.8)	3 (0.6)
97	INC	769 (82.6)	BJP	130 (13.96)	639 (68.64)	BSP	7 (0.75)	25 (2.69)
98	INC	590 (87.02)	BJP	60 (8.85)	530 (78.17)	MPJVP	9 (1.33)	19 (2.8)
99	INC	290 (85.55)	BJP	42 (12.39)	248 (73.16)	MPJVP	2 (0.59)	5 (1.47)

Contd....

DISCLAIMER

The Terms of Use and Disclaimer of Datanet India Private Limited (hereinafter referred to as "Datanet") for use of this analysis report of **Jabalpur Purba Assembly Constituency (Jabalpur Purba Vidhan Sabha)** :-

1. **Assembly Factbook™** is a Registered Trade Mark owned by Datanet.
2. All the maps are sketched and graphical representation only and have not been drawn to the scale and also not to represent the actual geographical area or boundary of the unit.
3. The data for the aforesaid analysis is based on authentic sources and has been culled from the various publications of Census, CSO and NSSO for district and block level data, various central and state government departments, Central & State Elections Commissions and the concerned Returning Officers' releases, Electoral Rolls, Election results and allied publications, internal assessment, surveys, estimates and analysis. Therefore, certain adjustment of data at micro level may have been done to arrive closer to the macro data.
4. Data have been provided on an "As Is" and "As AVAILABLE" basis
5. The colours shown in the maps or diagram and charts of a particular party, alliance or AC are indicative and do not represent them.
6. This publication which includes maps, sheets, graphs and data would be the property under copyright of Datanet only. The user may use these for its internal study, analysis and research purposes. It's public display, re-selling or any commercial uses by the user are not allowed.
7. Datanet has taken due care and caution in compilation and processing of data and allied information, but does not guarantee the accuracy, adequacy or completeness of any information/analysis and will be not responsible for any errors or omissions or for the results obtained from the use of such information/analysis.
8. All the contents for the publication have been culled from various authentic sources and Datanet reasonably believes such sources to be reliable, but does not make any representations, express or implied as to the accuracy or fitness of use of such information. The information or contents of the information/analysis do not constitute advice and should not be relied upon in making (or refraining from making) any decision. Any reliance placed upon the information provided by Datanet is the sole responsibility and strictly at the user's risk.
9. In no event will Datanet be liable for any damages (including, without limitation, damages for loss of business projects, or loss of profits) arising in contract, tort or otherwise from the use of or inability to use any of its contents, or from any action taken (or refrained from being taken) as a result of using the analysis or any of its contents. Datanet its directors, owners, editors, officials, employees, distributor and agents or any associate will not be liable for any errors in the information contained or any consequences arising from the use of the contents of the provided information/analysis.
10. If any provision of these terms and conditions is held invalid or illegal or unenforceable for any reason by any court of competent jurisdiction, such provision shall be severed and the remainder of provisions of the terms and conditions shall continue in full force and effect as if the Term of Use had been executed with the invalid, illegal or unenforceable provision eliminated.
11. If there are any discrepancies in the information provided, please bring it to attention of Datanet for suitable rectification measures.

Buy Online This Complete Book At
Datanet India eBooks Store

www.indiastatpublications.com

or go directly at

[http://www.indiastatpublications.com/
Assembly_factbook/Madhya_Pradesh/Jabalpur/
Jabalpur_Purba](http://www.indiastatpublications.com/Assembly_factbook/Madhya_Pradesh/Jabalpur/Jabalpur_Purba)



i indiastat**elections**

ISBN : 978-93-6219-862-4



9 789358 023077