



Madhya Pradesh

Assembly Factbook™

Jabalpur West Assembly Constituency

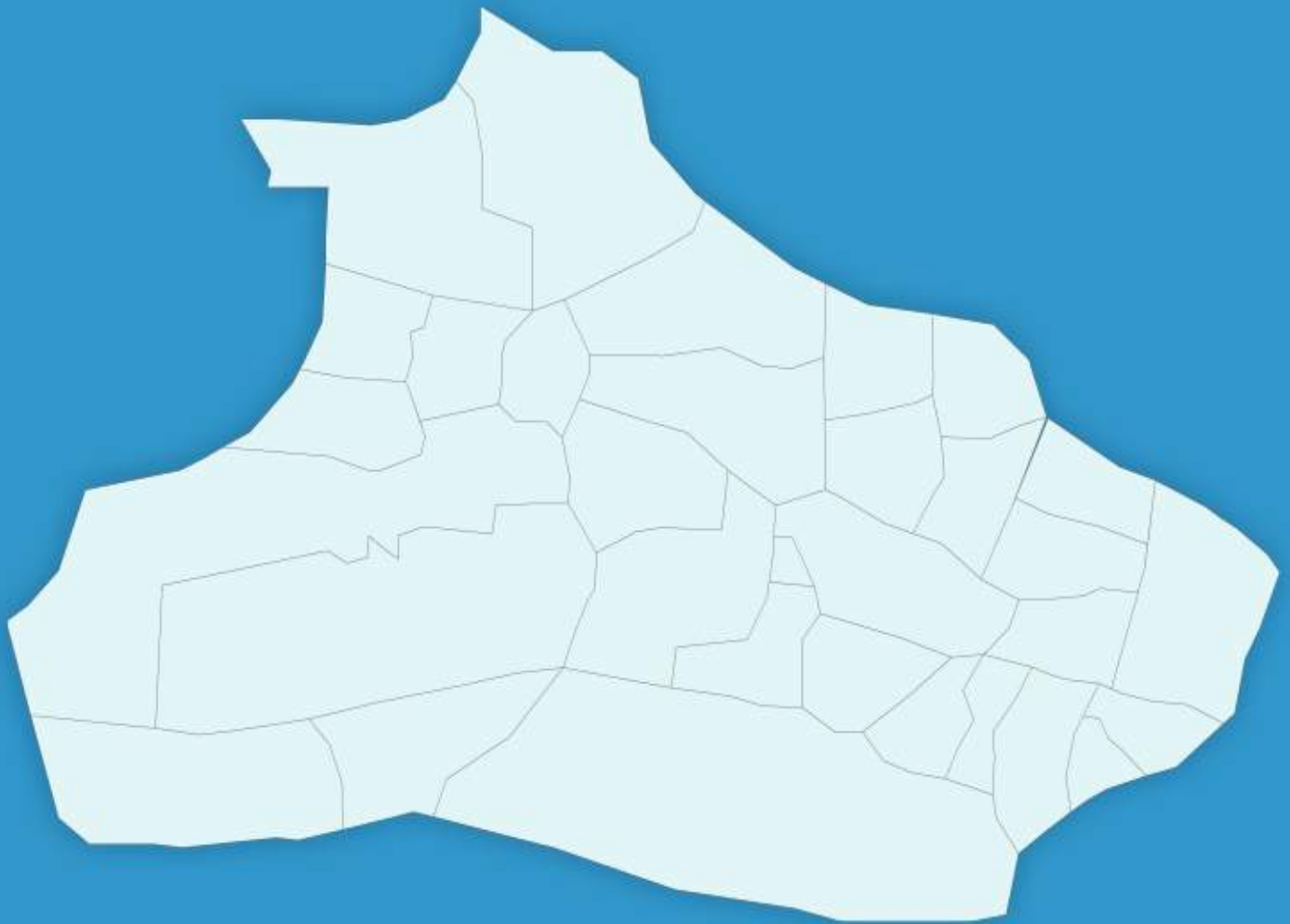


Key Electoral Data of Jabalpur West
Assembly Constituency (Vidhan Sabha)

Madhya Pradesh

Assembly Factbook™

Jabalpur West Assembly Constituency



Jabalpur West Vidhan Sabha

Editor & Director

Dr. R.K. Thukral

Research Editor

Dr. Shafeeq Rahman

Compiled, Researched and Published by Datanet India Pvt. Ltd.

D-100, 1st Floor,

Okhla Industrial Area, Phase-I,
New Delhi- 110020.

Ph.: 91-11- 43580781-84

Email : support@indiastatpublications.com

Website : www.indiastatelections.com

Online Book Store :

www.indiastatpublications.com

Report No. : AFB/MP-100-0123

ISBN : 978-93-87165-85-4

First Edition : January, 2018

Sixth Updated Edition : January, 2023

Price : Rs. 11500/-

US\$ 310

© Datanet India Pvt. Ltd.

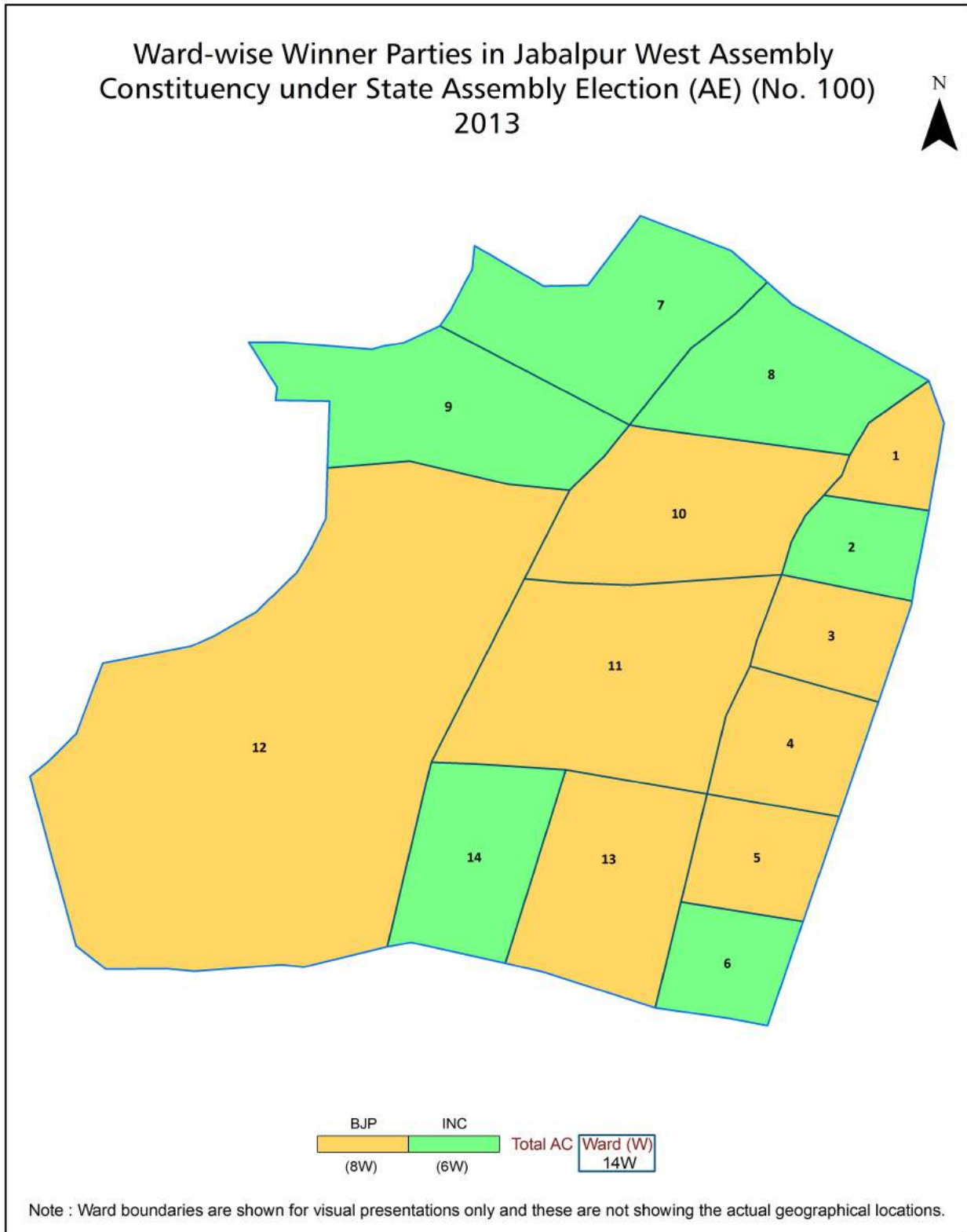
All rights reserved. No part of this book may be reproduced, stored in a retrieval system or transmitted in any form or by any means, mechanical photocopying, photographing, scanning, recording or otherwise without the prior written permission of the publisher. Please refer to Disclaimer at page no. 192 for the use of this publication.

Printed in India

Contents

No.	Particulars	Page No.
	Introduction	
1	Assembly Constituency - (Vidhan Sabha) at a Glance Features of Assembly as per Delimitation Commission of India (2008)	1-2
	Location and Political Maps	
2	Location Map Boundaries of Assembly Constituency - (Vidhan Sabha) in District Boundaries of Assembly Constituency under Parliamentary Constituency - (Lok Sabha) Ward-wise Winner Parties- 2019, 2018, 2014, 2013, 2009 and 2008	3-11
	Administrative Setup (2011)	
3	District Sub-district Towns Villages Inhabited Villages Uninhabited Villages Village Panchayat Intermediate Panchayat	12
	Demographics (2011)	
4	Population Households Rural/Urban Population Ward by Population Size Sex Ratio (Total & 0-6 Years) Religious Population Social Population Literacy Rate	13-14
	Electoral Features	
5	Important Dates of Last Elections Held Electors by Gender Service Electors Voters Voters Turnout Polling Stations & Average Number of Electors per Polling Station Electors by Age Group Present Elected Representatives	15-20
	Historical Summary Election Results	
6	Vote Share of Major Parties Winning Margin (Number & Percentage) Polarity of Parties Summary Result of Assembly Segment of Parliamentary Elections 2019, 2014, 2009, 2004 and 1999 Summary Result of Assembly Elections 2018, 2013, 2008, 2003, 1998, 1993, 1990, 1985, 1980, 1977, 1972 and 1967	21-41
	Polling Station Level Election Results	
7	Name and Number of Polling Station 2019, 2018, 2014, 2013, 2009 and 2008 Polling Station-wise Electors, Voters & Voters Turnout 2019, 2018, 2014, 2013, 2009 and 2008 Polling Station wise Elections Results 2019, 2018, 2014, 2013, 2009 and 2008	42-186
	Share of Assembly Constituency	
8	Share of Assembly Constituency - (Vidhan Sabha) in State, District and Parliamentary Constituency - (Lok Sabha)	187
9	Abbreviation & Sources	189-190
10	Disclaimer	192

Location & Political Map

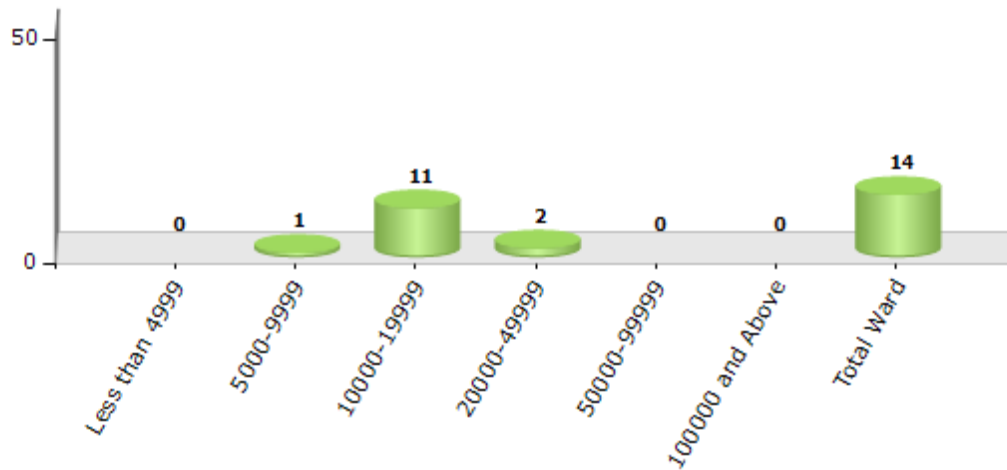


Demographics

Number of Ward by Population Size - 2011

Less than 4999	5000-9999	10000-19999	20000-49999	50000-99999	100000 and Above	Total Ward
0	1	11	2	0	0	14

Number of Ward by Population Size - 2011

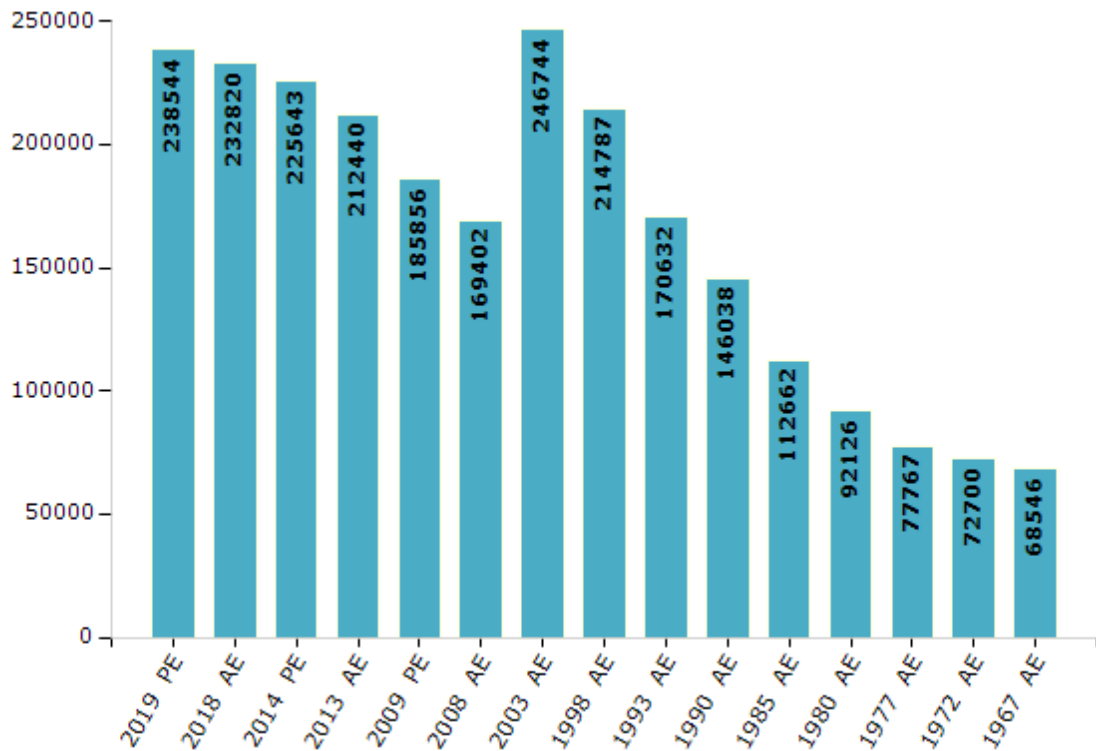


Electoral Features

Electors by Male & Female

Year	Male	Female	Others	Total	Year	Male	Female	Others	Total
2019 PE	122465	116076	3	238544	1993 AE	90170	80462	-	170632
2018 AE	119949	112866	5	232820	1990 AE	78360	67678	-	146038
2014 PE	117428	108213	2	225643	1985 AE	60074	52588	-	112662
2013 AE	111149	101289	2	212440	1980 AE	49248	42878	-	92126
2009 PE	98652	87204	-	185856	1977 AE	42796	34971	-	77767
2008 AE	90279	79123	-	169402	1972 AE	38643	34057	-	72700
2004 PE	-	-	-	-	1967 AE	-	-	-	68546
2003 AE	130948	115796	-	246744	1962 AE	-	-	-	-
1999 PE	-	-	-	-	1957 AE	-	-	-	-
1998 AE	114192	100595	-	214787	1952 AE	-	-	-	-

Number of Electors

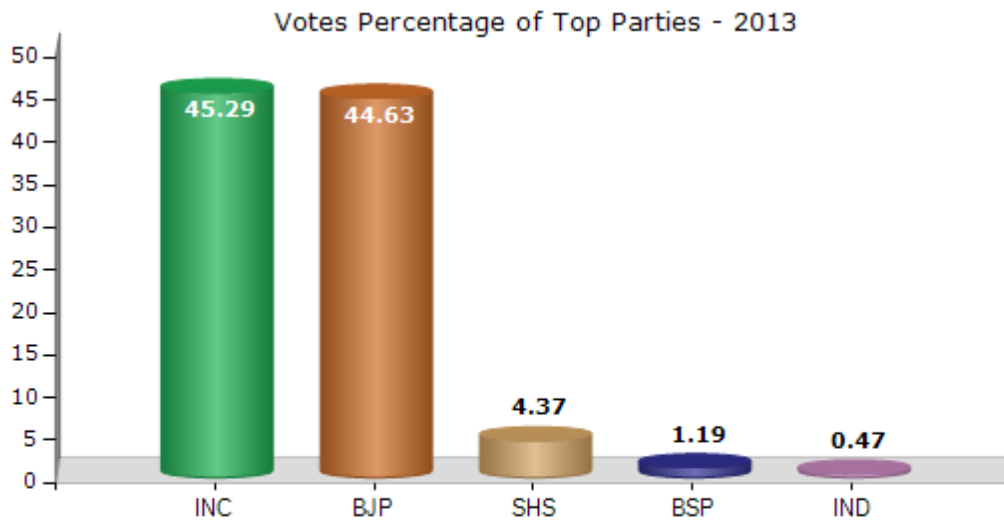


Note : AE : Assembly Election, PE : Assembly Segment of Parliamentary Election

Historical Summary Election Results

Summary Result of Assembly Election - 2013

Candidate Name	Party	Votes	Votes %
Tarun Bhanot	INC	62668	45.29
Harenderjeet Singh "Babbu"	BJP	61745	44.63
Bhai Thadeshwar Mahawar	SHS	6048	4.37
Rajesh Patel	BSP	1646	1.19
Vishnu Kumar Jaroliya	IND	652	0.47
Pushpa Ben	SP	473	0.34
Praveen Upadhyay	IND	405	0.29
Uday Kumar Sahu	PBI	357	0.26
Snehlata Burman	BSCP	304	0.22
Inderjeet Singh (Bedi)	IND	237	0.17
Ram Manohar Karosiya	GGP	130	0.09
	NOTA	3693	2.67



Polling Station Level Election Results

Number and Name of Polling Stations (PS) (2018)

Number of Polling Stations	Name of Polling Stations	Number of Polling Stations	Name of Polling Stations
1	Govt. Middle Girls School Garha Bazar Room No. 1	22	Govt. Naveen Primary School (Balsagar Visthapit) Parasdwada Room No. 4
2	Govt. Middle Girls School Garha Bazar Room No. 2	23	Govt. New Primary Bhawan Balsagar Visthapit Paraswada Room No. 1
3	Govt. Middle Girls School Garha Bazar Room No. 3	24	Govt. New Primary Bhawan Balsagar Visthapit Paraswada Room No. 2
4	Govt. Middle Girls School Garha Bazar Room No. 4	25	Shri Varni Digambar Jain Gurukul Mahavidyalay Dhanwantari Nagar Room No. 2
5	Govt. Middle Girls School Garha Bazar Room No. 7	26	Govt. Naveen Primary School (Balsagar Visthapit) Parasdwada Room No. 3
6	Govt. Boys Middle School Garha Bazar Room No. 1	27	Shri Varni Digambar Jain Gurukul Mahavidyalay Dhanvantri Nagar Room No. 1
7	Govt. Boys Middle School Garha Bazar Room No. 7	28	Kshitij Model School Garha Room No. 1
8	Govt. Boys Middle School Garha Bazar Room No. 2	29	Kshitij Model School Garha Room No. 2
9	Govt. Boys Middle School Garha Bazar Room No. 3	30	Kshitij Model School Garha Room No. 3
10	Govt. Boys Middle School Garha Bazar Room No. 8	31	Govt. Middle School Dhanwantri Nagar Parasdwad Room No. 1
11	Govt. Boys Middle School Garha Bazar Room No. 4	32	Kshitij Model School Garha Room No. 4
12	Govt. Boys Middle School Garha Bazar Room No. 9	33	Housing Board Dhanvantri Nagar Samudayik Bhawan Ka Aadha Pachimi Bhaga
13	Govt. Boys Middle School Garha Bazar Room No. 5	34	Housing Board Dhanvantri Nagar Samudayik Bhawan Room N. 1
14	Govt. Rani Durgawati Girls Higher Secondary School, Ganga Nagar Room No. 1	35	Hitakarini Kanya Pra. Shala. Puran Bhawan B.T. Tiraha Room No. 1
15	Govt. Rani Durgawati Girls Higher Secondary School, Ganga Nagar Room No. 6	36	Hitakarini Kanya Pra. Shala. Puran Bhawan B.T. Tiraha Room No. 2
16	Rani Durgavati Govt. H.S. Girls School Ganga Nagar Room No. 2	37	Hitakarini Kanya Pra. Shala. B.T. Tiraha Garha Room No. 3
17	Govt. Rani Durgawati Girls Higher Secondary School, Ganga Nagar Room No. 3	38	Hitakarini Kanya Pra. Shala. B.T. Tiraha Garha Room No. 4
18	Rani Durgavati Govt. H.S. Girls School Ganga Nagar Room No. 4	39	Govt. Primary Girls School Gadha No. 1 Anand Kunj Room No. 1
19	Rani Durgavati Govt. H.S. Girls School Ganga Nagar Room No. 5	40	Govt. Primary School Gadha No. 1 Anand Kunj Room No. 2
20	Rani Durgavati Govt. H.S. Girls School Ganga Nagar Room No. 7	41	Dreem India School B.T. Tiraha Garha Room No. 1
21	Shri Varni Digambar Jain Gurukul Mahavidyalay Dhanwantari Nagar Room No. 3	42	Dreem India School B.T. Tiraha Garha Hall Ka Uttri Bhag 1

Contd....

Polling Station Level Election Results

Polling Station-wise Votes Secured by Overall Top Five Parties in Jabalpur West Assembly in Assembly Election (AE) under Jabalpur Parliamentary Constituency in Madhya Pradesh (2018)

Number of Polling Station	Winner - Tarun Bhanot (INC)	Runner-up - Harendraajeet Singh "Babbu" (BJP)	3rd - Adv. Dinesh Kushwaha (BSP)	4th - Ashish Singrha (AAP)	5th - Praveen Pandey (Advocate) (SPAKP)	NOTA	Other	Total Votes Secured
36	356	262	1	0	1	10	13	643
37	394	284	3	13	0	16	20	730
38	261	205	4	17	1	5	9	502
39	443	273	0	0	0	8	11	735
40	284	164	6	5	2	7	11	479
41	253	361	1	252	1	20	25	913
42	130	176	9	2	1	8	5	331
43	536	25	1	5	1	6	43	617
44	667	346	7	2	3	22	4	1051
45	540	122	2	0	0	12	5	681
46	293	167	10	4	2	18	20	514
47	252	153	6	5	1	9	5	431
48	229	191	3	11	1	5	7	447
49	287	172	6	3	1	5	12	486
50	246	124	0	0	0	6	6	382
51	295	181	1	3	1	12	9	502
52	155	173	0	1	1	3	2	335
53	343	232	4	3	7	16	24	629
54	380	258	2	5	0	1	12	658
55	352	243	1	0	0	6	11	613
56	373	202	8	2	3	9	12	609
57	487	231	10	4	0	13	13	758
58	299	187	3	5	3	13	9	519
59	253	178	4	0	5	4	10	454
60	450	186	21	1	0	17	10	685
61	398	174	7	7	1	15	4	606
62	508	214	2	3	1	22	19	769
63	285	176	2	2	0	11	2	478
64	303	116	1	3	1	14	5	443
65	209	223	8	1	5	10	14	470
66	172	199	1	9	2	4	7	394
67	328	283	3	3	5	12	11	645
68	125	227	1	5	3	4	11	376
69	298	184	1	0	5	8	8	504
70	497	263	0	3	3	9	12	787

Contd....

Polling Station Level Election Results

Winner, Runner-up and 3rd Party Position & Winning Margin According to Polling Stations in Jabalpur West Assembly in Assembly Election (AE) under Jabalpur Parliamentary Constituency in Madhya Pradesh (2018)

Polling Station Number	Winner Party	Winner Votes (%)	Runner-up Party	Runner-up Votes (%)	Winning Margin Votes (%)	Third Party	Third Party Votes (%)	Other Votes (%)
67	INC	328 (50.85)	BJP	283 (43.88)	45 (6.97)	SPAKP	5 (0.78)	29 (4.5)
68	BJP	227 (60.37)	INC	125 (33.24)	102 (27.13)	SSKP	6 (1.6)	18 (4.79)
69	INC	298 (59.13)	BJP	184 (36.51)	114 (22.62)	SPAKP	5 (0.99)	17 (3.37)
70	INC	497 (63.15)	BJP	263 (33.42)	234 (29.73)	SSKP	4 (0.51)	23 (2.92)
71	INC	137 (54.8)	BJP	103 (41.2)	34 (13.6)	SSKP	3 (1.2)	7 (2.8)
72	INC	227 (52.3)	BJP	168 (38.71)	59 (13.59)	BSP	14 (3.23)	25 (5.76)
73	INC	283 (51.83)	BJP	225 (41.21)	58 (10.62)	BSP	10 (1.83)	28 (5.13)
74	BJP	210 (60.69)	INC	117 (33.82)	93 (26.87)	AAP	6 (1.73)	13 (3.76)
75	BJP	362 (62.09)	INC	191 (32.76)	171 (29.33)	SSKP	8 (1.37)	22 (3.77)
76	BJP	265 (53.86)	INC	197 (40.04)	68 (13.82)	AAP	14 (2.85)	16 (3.25)
77	BJP	381 (50.6)	INC	345 (45.82)	36 (4.78)	SPAKP	5 (0.66)	22 (2.92)
78	BJP	350 (58.92)	INC	221 (37.21)	129 (21.71)	BSP	5 (0.84)	18 (3.03)
79	INC	159 (53.72)	BJP	120 (40.54)	39 (13.18)	BSP	3 (1.01)	14 (4.73)
80	BJP	259 (49.05)	INC	232 (43.94)	27 (5.11)	AAP	8 (1.52)	29 (5.49)
81	BJP	224 (55.58)	INC	145 (35.98)	79 (19.6)	SPAKP	10 (2.48)	24 (5.96)
82	INC	199 (47.49)	BJP	180 (42.96)	19 (4.53)	SPAKP	9 (2.15)	31 (7.4)
83	INC	407 (57.89)	BJP	251 (35.7)	156 (22.19)	AAP	13 (1.85)	32 (4.55)
84	INC	237 (48.57)	BJP	230 (47.13)	7 (1.44)	BSP	5 (1.02)	16 (3.28)
85	BJP	284 (58.68)	INC	183 (37.81)	101 (20.87)	AAP	2 (0.41)	15 (3.1)
86	BJP	241 (49.39)	INC	222 (45.49)	19 (3.9)	SSKP	4 (0.82)	21 (4.3)
87	INC	210 (51.34)	BJP	178 (43.52)	32 (7.82)	IND (VK)	5 (1.22)	16 (3.91)
88	BJP	236 (48.76)	INC	221 (45.66)	15 (3.1)	AAP	7 (1.45)	20 (4.13)
89	INC	269 (48.91)	BJP	257 (46.73)	12 (2.18)	SPAKP	5 (0.91)	19 (3.45)
90	BJP	213 (56.05)	INC	147 (38.68)	66 (17.37)	SSKP	5 (1.32)	15 (3.95)
91	INC	239 (47.9)	BJP	226 (45.29)	13 (2.61)	SSKP	7 (1.4)	27 (5.41)
92	INC	414 (60.44)	BJP	247 (36.06)	167 (24.38)	SSKP	5 (0.73)	19 (2.77)
93	INC	248 (48.82)	BJP	242 (47.64)	6 (1.18)	SPAKP	8 (1.57)	10 (1.97)
94	INC	147 (48.51)	BJP	137 (45.21)	10 (3.3)	SPAKP	3 (0.99)	16 (5.28)
95	BJP	251 (49.31)	INC	238 (46.76)	13 (2.55)	BSP	3 (0.59)	17 (3.34)
96	BJP	261 (54.83)	INC	197 (41.39)	64 (13.44)	AAP	4 (0.84)	14 (2.94)
97	INC	231 (54.1)	BJP	174 (40.75)	57 (13.35)	AAP	6 (1.41)	16 (3.75)
98	INC	264 (51.56)	BJP	205 (40.04)	59 (11.52)	BSP	10 (1.95)	33 (6.45)
99	INC	248 (49.7)	BJP	221 (44.29)	27 (5.41)	BSP	11 (2.2)	19 (3.81)

Contd....

DISCLAIMER

The Terms of Use and Disclaimer of Datanet India Private Limited (hereinafter referred to as "Datanet") for use of this analysis report of **Jabalpur West Assembly Constituency (Jabalpur West Vidhan Sabha)** :-

1. **Assembly Factbook™** is a Registered Trade Mark owned by Datanet.
2. All the maps are sketched and graphical representation only and have not been drawn to the scale and also not to represent the actual geographical area or boundary of the unit.
3. The data for the aforesaid analysis is based on authentic sources and has been culled from the various publications of Census, CSO and NSSO for district and block level data, various central and state government departments, Central & State Elections Commissions and the concerned Returning Officers' releases, Electoral Rolls, Election results and allied publications, internal assessment, surveys, estimates and analysis. Therefore, certain adjustment of data at micro level may have been done to arrive closer to the macro data.
4. Data have been provided on an "As Is" and "As AVAILABLE" basis
5. The colours shown in the maps or diagram and charts of a particular party, alliance or AC are indicative and do not represent them.
6. This publication which includes maps, sheets, graphs and data would be the property under copyright of Datanet only. The user may use these for its internal study, analysis and research purposes. It's public display, re-selling or any commercial uses by the user are not allowed.
7. Datanet has taken due care and caution in compilation and processing of data and allied information, but does not guarantee the accuracy, adequacy or completeness of any information/analysis and will be not responsible for any errors or omissions or for the results obtained from the use of such information/analysis.
8. All the contents for the publication have been culled from various authentic sources and Datanet reasonably believes such sources to be reliable, but does not make any representations, express or implied as to the accuracy or fitness of use of such information. The information or contents of the information/analysis do not constitute advice and should not be relied upon in making (or refraining from making) any decision. Any reliance placed upon the information provided by Datanet is the sole responsibility and strictly at the user's risk.
9. In no event will Datanet be liable for any damages (including, without limitation, damages for loss of business projects, or loss of profits) arising in contract, tort or otherwise from the use of or inability to use any of its contents, or from any action taken (or refrained from being taken) as a result of using the analysis or any of its contents. Datanet its directors, owners, editors, officials, employees, distributor and agents or any associate will not be liable for any errors in the information contained or any consequences arising from the use of the contents of the provided information/analysis.
10. If any provision of these terms and conditions is held invalid or illegal or unenforceable for any reason by any court of competent jurisdiction, such provision shall be severed and the remainder of provisions of the terms and conditions shall continue in full force and effect as if the Term of Use had been executed with the invalid, illegal or unenforceable provision eliminated.
11. If there are any discrepancies in the information provided, please bring it to attention of Datanet for suitable rectification measures.

**Buy Online This Complete Book At
Datanet India eBooks Store**

www.indiastatpublications.com

or go directly at

[http://www.indiastatpublications.com/
Assembly_factbook/Madhya_Pradesh/Jabalpur/
Jabalpur_West](http://www.indiastatpublications.com/Assembly_factbook/Madhya_Pradesh/Jabalpur/Jabalpur_West)

 **india**stat**elections**

ISBN : 978-93-87165-85-4



9 789387 165854