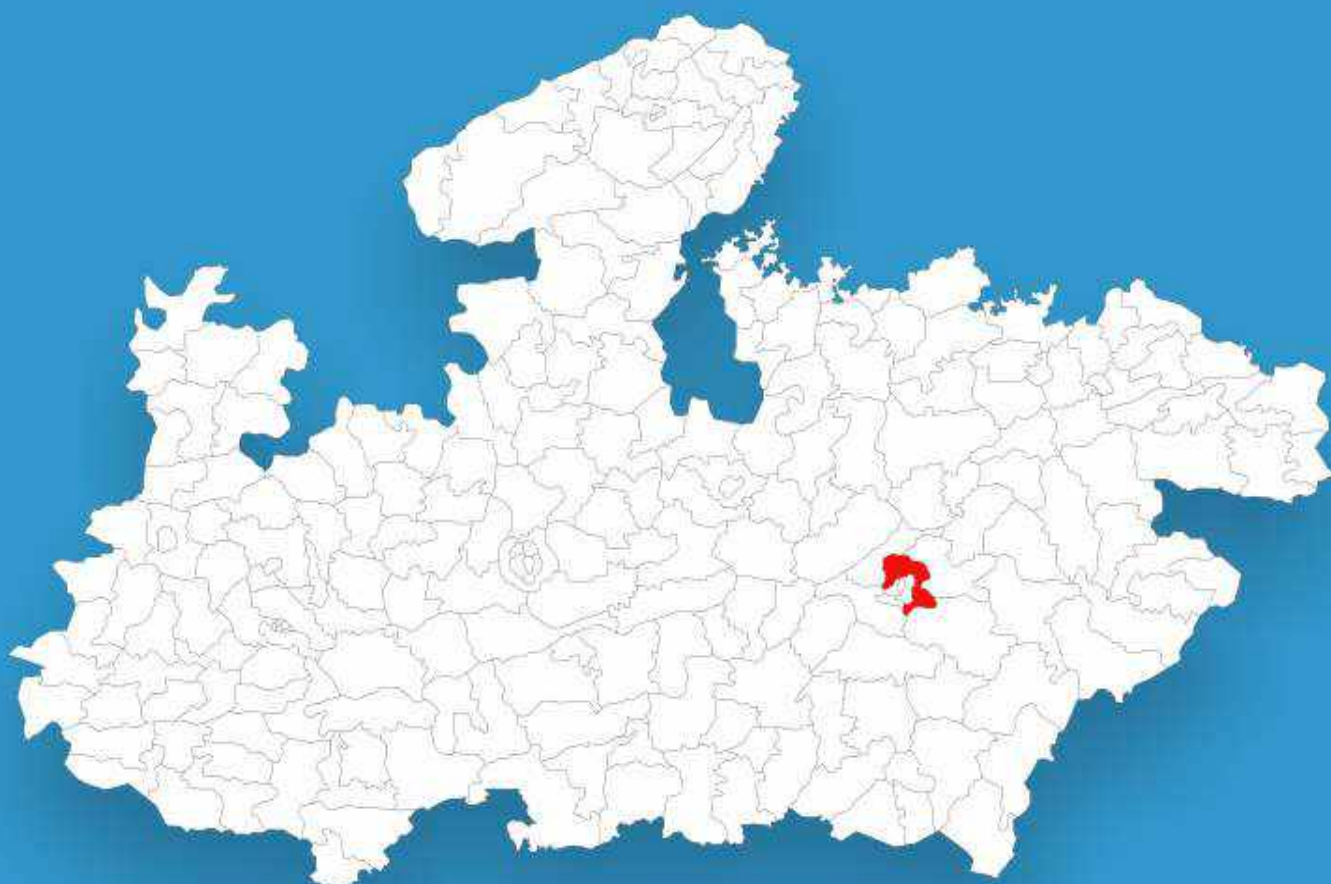




Madhya Pradesh

# Assembly Factbook™

Panagar Assembly Constituency



Key Electoral Data of Panagar  
Assembly Constituency (Vidhan Sabha)

Madhya Pradesh

# **Assembly Factbook™**

Panagar Assembly Constituency



Panagar Vidhan Sabha

## **Editor & Director**

Dr. R.K. Thukral

## **Research Editor**

Dr. Shafeeq Rahman

## **Compiled, Researched and Published by Datanet India Pvt. Ltd.**

D-100, 1st Floor,

Okhla Industrial Area, Phase-I,  
New Delhi- 110020.

Ph.: 91-11- 43580781-84

Email : support@indiastatpublications.com

Website : www.indiastatelections.com

## **Online Book Store :**

www.indiastatpublications.com

**Report No. :** AFB/MP-101-0125

**ISBN :** 978-93-87189-39-3

**First Edition :** January, 2018

**Eighth Updated Edition :** January, 2025

**Price :** Rs. 11500/-

US\$ 310

**© Datanet India Pvt. Ltd.**

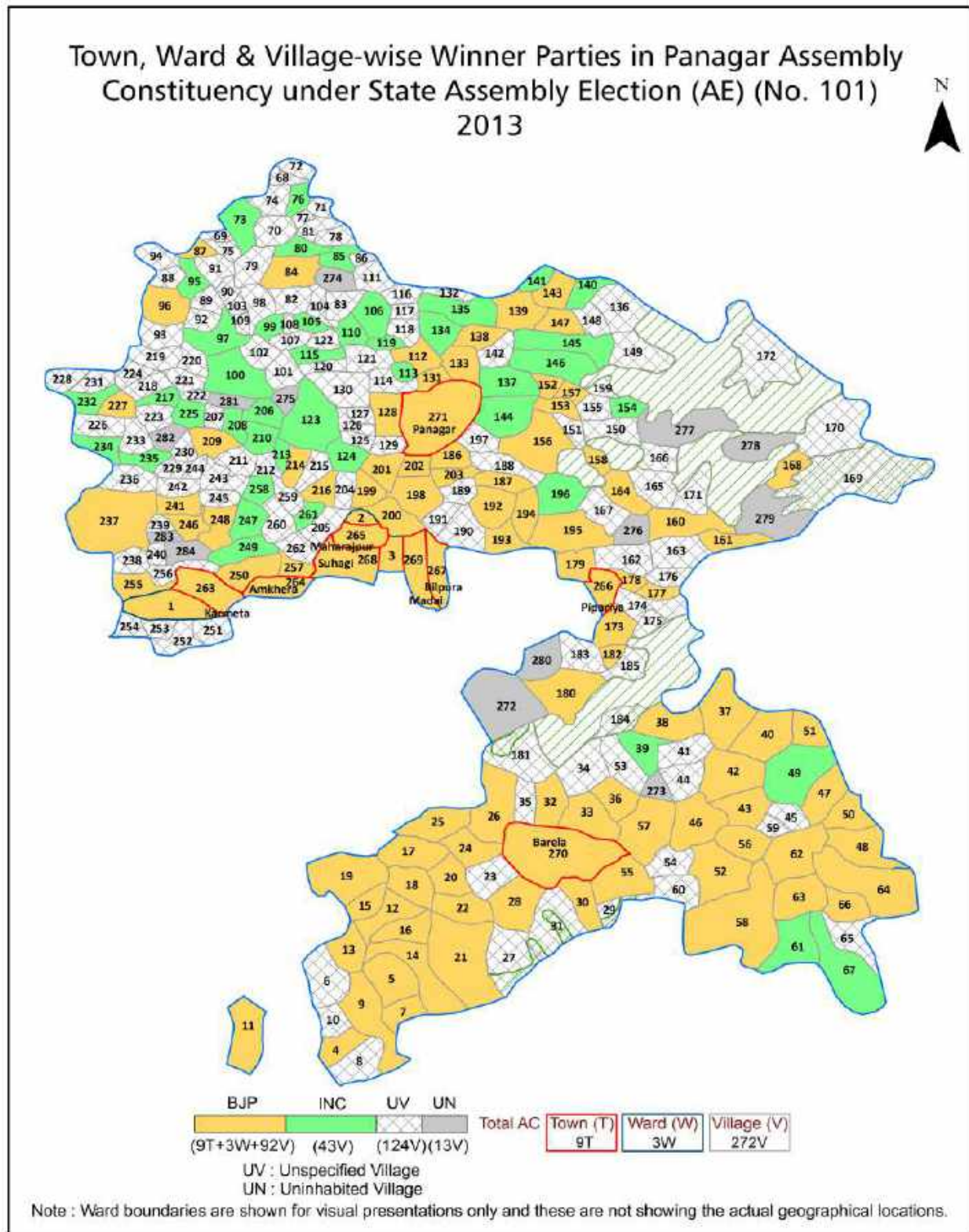
All rights reserved. No part of this book may be reproduced, stored in a retrieval system or transmitted in any form or by any means, mechanical photocopying, photographing, scanning, recording or otherwise without the prior written permission of the publisher. Please refer to Disclaimer at page no. 209 for the use of this publication.

Printed in India

No.	Particulars	Page No.
	<b>Introduction</b>	
1	Assembly Constituency - (Vidhan Sabha) at a Glance   Features of Assembly as per Delimitation Commission of India (2008)	1-2
	<b>Location and Political Maps</b>	
2	Location Map   Boundaries of Assembly Constituency - (Vidhan Sabha in District   Boundaries of Assembly Constituency under Parliamentary Constituency - (Lok Sabha)   Town, Ward & Village-wise Winner Parties- 2024, 2023, 2018, 2014, 2013, 2009 and 2008	3-11
	<b>Administrative Setup (2011)</b>	
3	District   Sub-district   Towns   Villages   Inhabited Villages   Uninhabited Villages   Village Panchayat   Intermediate Panchayat	12-26
	<b>Demographics (2011)</b>	
4	Population   Households   Rural/Urban Population   Towns, Ward and Villages by Population Size   Sex Ratio (Total & 0-6 Years)   Religious Population   Social Population   Literacy Rate	27-29
	<b>Electoral Features</b>	
5	Important Dates of Last Elections Held   Electors by Gender   Service Electors   Voters   Voters Turnout   Polling Stations & Average Number of Electors per Polling Station   Electors by Age Group   Present Elected Representatives	30-35
	<b>Historical Summary Election Results</b>	
6	Vote Share of Major Parties   Winning Margin (Number & Percentage   Polarity of Parties   Summary Result of Assembly Segment of Parliamentary Elections 2024, 2019, 2014, 2009, 2004 and 1999   Summary Result of Assembly Elections 2023, 2018, 2013, 2008, 2003, 1998, 1993, 1990, 1985, 1980, 1977, 1972, 1967 and 1962	36-58
	<b>Polling Station Level Election Results</b>	
7	Name and Number of Polling Station 2024, 2023, 2018, 2014, 2013, 2009 and 2008   Polling Station-wise Electors, Voters & Voters Turnout 2024, 2023, 2018, 2014, 2013, 2009 and 2008   Polling Station wise Elections Results 2024, 2023, 2018, 2014, 2013, 2009 and 2008	59-187
	<b>Share of Assembly Constituency</b>	
8	Share of Assembly Constituency - (Vidhan Sabha) in State, District and Parliamentary Constituency - (Lok Sabha)	188
	<b>Socio-Economic Amenities (2011)</b>	
9	Access to Administrative Units   Agricultural, Manufacturing and Industrial Commodities   Demographic Indicators   Education   Health & Manpower   Drinking Water Supply   Sanitation   Entertainment and Recreations Infrastructure   Power   Food Allocation Distribution and Marketing of Agriculture Commodities Infrastructure   Transport and Road Infrastructure   Communication   Banking and Financial Services   Land Use   Irrigation Source	190-204
10	<b>Abbreviation &amp; Sources</b>	206-207
11	<b>Disclaimer</b>	209



## Location & Political Map



## Administrative Setup

### List of Village Panchayat & Intermediate Panchayat (Block) Name - 2011

Village Name	Village Panchayat Name	Intermediate Panchayat Name
Akola	Lakhna	Panagar
Amakhoh	Kakartala	Panagar
Amanala	Sunderpur	Panagar
Andhuwa	Gulauda	Panagar
Badera Kalan	Patahraumariya	Panagar
Badhaiya Kheda	Bamhnaudi	Panagar
Badkhera	Badkhera	Panagar
Badkheri	-	Panagar
Bagheli	-	Panagar
Baghoda	Bagaodha	Panagar
Baghodi	Mouhas	Panagar
Balhwara	Balhwara	Jabalpur
Bamhani	Bamhni (Barela)	Jabalpur
Bamhani	Nirandpur	Panagar
Bamhnoda	-	Jabalpur
Bamhnoda	Lakhna	Panagar
Bamhnoda	Bamhnaudi	Panagar
Bamhnoda	Siluwa Sukri	Panagar
Bamhnodi	Bamhnaudi	Panagar
Bamhori	-	Panagar
Bandhi	Majhgawan	Panagar
Barauda	Barouda	Panagar
Barha	Barha	Jabalpur
Basaniya	Devri Basaniya	Jabalpur
Basha	-	Panagar
Beerner	Virmeer	Panagar
Belkhadu	Jhagra	Panagar
Beragi	Bairagi	Jabalpur
Bhaisdehi	Mehagwan (Tagar)	Panagar

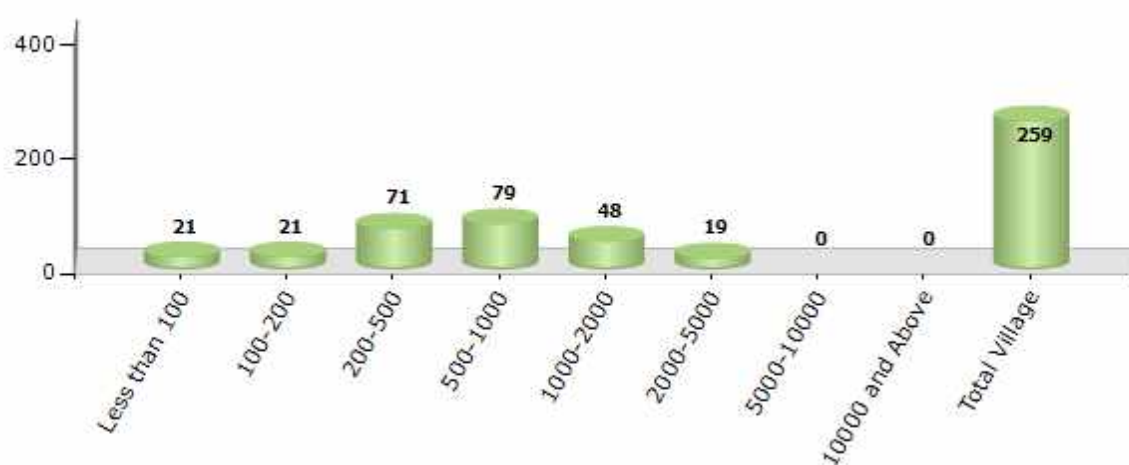
Contd....

## Demographics

### Number of Villages by Population Size - 2011

Less than 100	100-200	200-500	500-1000	1000-2000	2000-5000	5000-10000	10000 and Above	Total Village
21	21	71	79	48	19	0	0	259

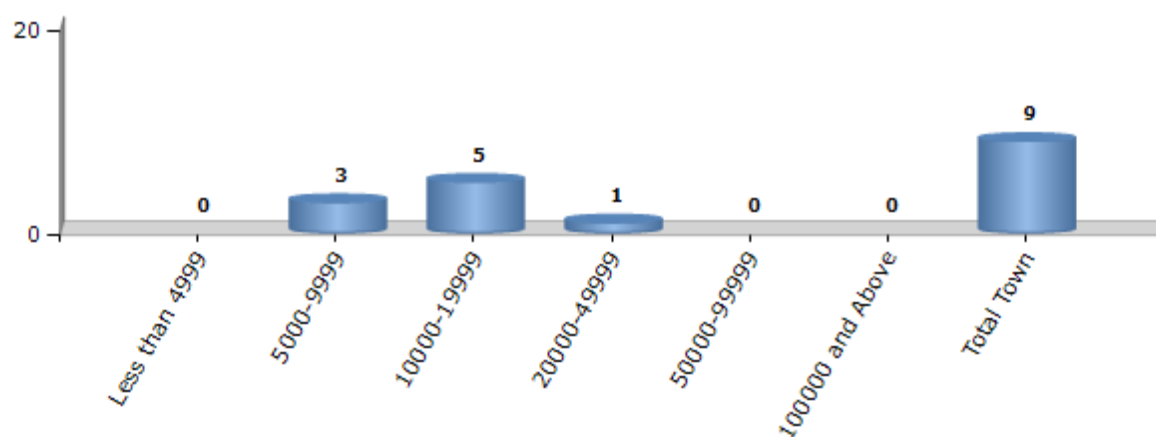
Number of Villages by Population Size - 2011



### Number of Towns by Population Size - 2011

Less than 4999	5000-9999	10000-19999	20000-49999	50000-99999	100000 and Above	Total Town
0	3	5	1	0	0	9

Number of Towns by Population Size - 2011



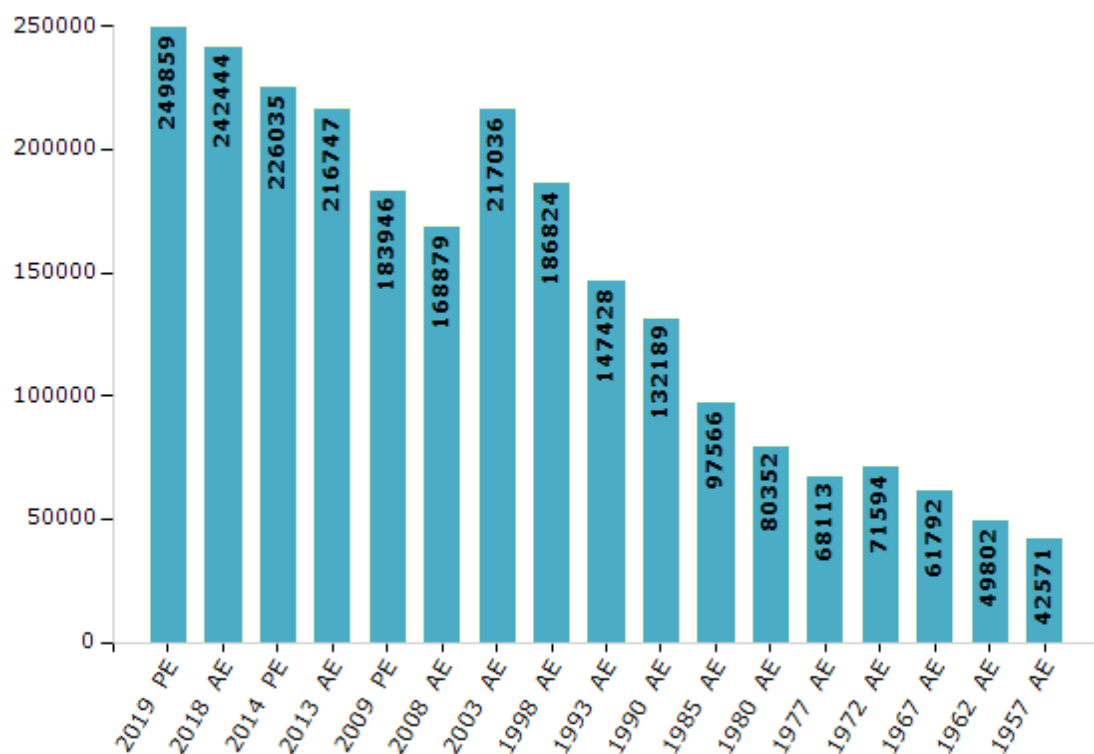
## Electoral Features

### Electors by Male & Female

Year	Male	Female	Others	Total
2019 PE	130596	119235	28	249859
2018 AE	127004	115422	18	242444
2014 PE	120680	105317	38	226035
2013 AE	116289	100421	37	216747
2009 PE	99664	84282	-	183946
2008 AE	91553	77326	-	168879
2004 PE	-	-	-	-
2003 AE	116559	100477	-	217036
1999 PE	-	-	-	-
1998 AE	100048	86776	-	186824

Year	Male	Female	Others	Total
1993 AE	78668	68760	-	147428
1990 AE	70260	61929	-	132189
1985 AE	51117	46449	-	97566
1980 AE	41615	38737	-	80352
1977 AE	34797	33316	-	68113
1972 AE	35604	35990	-	71594
1967 AE	-	-	-	61792
1962 AE	-	-	-	49802
1957 AE	42571	0	-	42571
1952 AE	-	-	-	-

Number of Electors



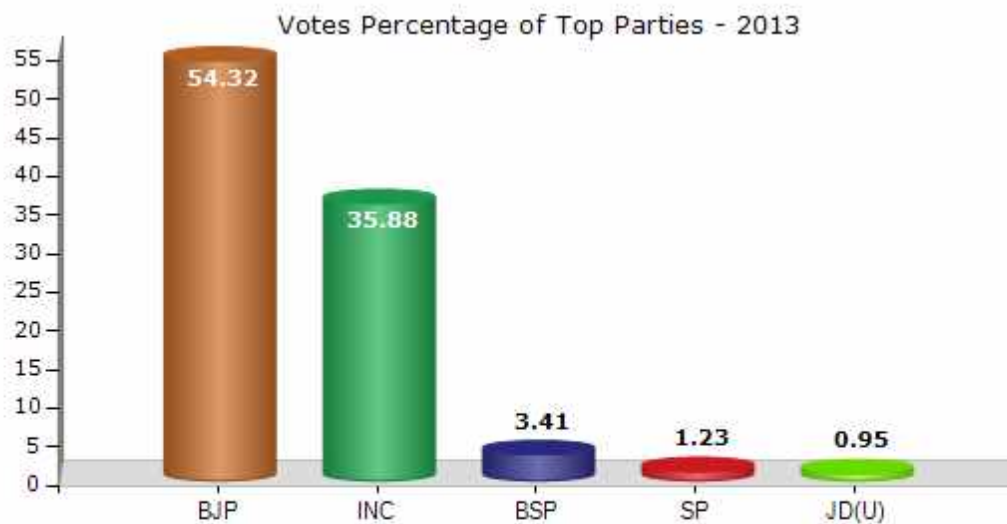
**Note :** AE : Assembly Election, PE : Assembly Segment of Parliamentary Election



## Historical Summary Election Results

### Summary Result of Assembly Election - 2013

Candidate Name	Party	Votes	Votes %
Susheel Kumar Tiwari (Indu Bhaiya)	BJP	82358	54.32
Rupendra Patel	INC	54404	35.88
Mathura Prasad Patel "Beer"	BSP	5169	3.41
Anil Banskar	SP	1864	1.23
Ram Ratan Yadav	JD(U)	1435	0.95
Babloo @ Jivan Lal Patel	IND	1208	0.8
Yuvraj Vishwakarma	ABGP	821	0.54
Shri Rajaram Jhariya	BSCP	653	0.43
Kushwaha Dinesh Patel	RSMD	422	0.28
Murarilal Tiwari	SHS	412	0.27
	NOTA	2861	1.89



## Polling Station Level Election Results

### Number and Name of Polling Stations (PS) (2018)

Number of Polling Stations	Name of Polling Stations	Number of Polling Stations	Name of Polling Stations
1	Primary School Bhawan Singaldip	22	Middle School Bhawan Umariya Choube No 1
2	Primary School Bhawan Singaldeep Room No 2	23	Govt. Primary School Bhawan Room No. 1
3	Govt Primary School Akola	24	Primary School Bhawan Mudiya
4	Primary School Bhawan Gulaida	25	Govt Girls High School Panagar Room No 1
5	Primary School Bhawan Kaladumar Room No.1	26	Govt Girls High School Panagar Room No 2
6	E G S School Puraina	27	Shshkiya Kanya High School Panagar Room 3
7	Primary School Bhawan Khirahani Room No. 2	28	Govt. Girls High School Panagar Room 4
8	Primary School Bhawan Imaliya Room No. 1	29	Shashkiya Uchtar Madhyamik Varisht Naya Bhavan Room 1
9	Govt Primary School Nirandpur Room No. 1	30	Govt. Higher Secondary New Bhawan Room No.2
10	Govt. Primary School Nirandpur Room No. 2	31	Govt Girls High School Panagar Room No 3
11	Primary School Urduvakala	32	Samudayik Bhawan Molana Word Panagar
12	Primary School Bhawan Bamhanoudi	33	Moulana Abul Kalam Azad Stadium Bhavan Room No.01
13	Primary School Bhawan Bhawan Idarikala	34	Shashkiya Prathmik Shala Bhagt Singh Word Room No 2
14	Middle School Bhawan Singoud	35	Shashkiya Prathmik Shala Bhagt Singh Word Room No 2
15	Primary School Bhawan Avan Manakwara	36	Govt. Primary School Boys Bhawan Room 1
16	Primary School Bhawan Mohalajhir	37	Shashkiya Prathmik Shala Balak Bhavan Room No 2
17	Primary School Bhawan Nuniyakala	38	Block Office. Panagar New Bhawan Room No 1
18	Primary School Bhawan Khamhariya Room No. 1	39	Samudaik/ Barat Ghar Bhawan Guru Nanak Ward Panagar
19	Primary School Bhawan Khamhariya Room No.2	40	Shashkiya Barishth Buniyadi School Subhash Ward Panagar Room No.2
20	Primary School Bhawan Liti	41	Shashkiya Buniyadi Shala Subhash Word Panagar Room No.1
21	Primary School Umariya	42	Block Office. Panagar New Bhawan Room No 1

Contd....

## Polling Station Level Election Results

### Polling Station-wise Votes Secured by Overall Top Five Parties in Panagar Assembly in Assembly Election (AE) under Jabalpur Parliamentary Constituency in Madhya Pradesh (2018)

Number of Polling Station	Winner - Susheel Kumar Tiwari (Indu Bhaiya) (BJP)	Runner-up - Bharat Singh Yadav (IND)	3rd - Sammati Saini (INC)	4th - Jawahar Ahirwar (BSP)	5th - Ram Kripal Choudhary (IND)	NOTA	Other	Total Votes Secured
36	200	260	137	29	7	9	13	655
37	216	227	95	7	3	1	10	559
38	275	214	175	7	3	7	14	695
39	341	378	154	79	4	2	26	984
40	271	103	219	38	10	8	12	661
41	128	83	30	72	3	4	3	323
42	241	288	127	1	1	5	12	675
43	209	212	68	6	2	2	16	515
44	225	188	204	0	1	0	3	621
45	229	173	172	1	3	4	15	597
46	359	112	86	3	3	5	15	583
47	291	91	182	23	3	1	7	598
48	338	105	169	7	6	4	12	641
49	366	130	101	3	1	2	11	614
50	278	103	72	2	1	10	11	477
51	49	286	62	11	1	2	10	421
52	308	91	38	18	0	1	2	458
53	325	178	33	34	2	7	24	603
54	259	209	248	27	9	2	19	773
55	404	197	173	23	4	8	26	835
56	304	285	49	3	0	10	19	670
57	210	390	59	4	5	4	20	692
58	235	95	72	14	0	3	9	428
59	241	152	32	53	3	6	12	499
60	265	189	52	4	1	3	9	523
61	256	212	240	28	10	4	23	773
62	376	84	190	156	7	16	27	856
63	302	89	170	88	5	5	17	676
64	304	57	206	99	13	5	27	711
65	219	169	179	31	2	3	18	621
66	152	227	101	1	6	2	11	500
67	194	160	42	98	3	2	14	513
68	143	189	185	64	4	7	26	618
69	136	136	224	52	4	3	7	562
70	252	400	122	11	6	9	31	831

Contd....

## Polling Station Level Election Results

**Winner, Runner-up and 3rd Party Position & Winning Margin According to Polling Stations in Panagar Assembly in Assembly Election (AE) under Jabalpur Parliamentary Constituency in Madhya Pradesh (2018)**

Polling Station Number	Winner Party	Winner Votes (%)	Runner-up Party	Runner-up Votes (%)	Winning Margin Votes (%)	Third Party	Third Party Votes (%)	Other Votes (%)
67	BJP	194 (37.82)	IND (BSY)	160 (31.19)	34 (6.63)	BSP	98 (19.1)	61 (11.89)
68	IND (BSY)	189 (30.58)	INC	185 (29.94)	4 (0.64)	BJP	143 (23.14)	101 (16.34)
69	INC	224 (39.86)	BJP	136 (24.2)	88 (15.66)	IND (BSY)	136 (24.2)	66 (11.74)
70	IND (BSY)	400 (48.13)	BJP	252 (30.32)	148 (17.81)	INC	122 (14.68)	57 (6.86)
71	BSP	310 (38.61)	IND (BSY)	210 (26.15)	100 (12.46)	BJP	186 (23.16)	97 (12.08)
72	IND (BSY)	214 (40.3)	BJP	197 (37.1)	17 (3.2)	INC	65 (12.24)	55 (10.36)
73	BJP	263 (62.92)	INC	92 (22.01)	171 (40.91)	IND (BSY)	42 (10.05)	21 (5.02)
74	BJP	378 (54.78)	IND (BSY)	137 (19.86)	241 (34.92)	INC	128 (18.55)	47 (6.81)
75	IND (BSY)	180 (36)	BJP	169 (33.8)	11 (2.2)	INC	89 (17.8)	62 (12.4)
76	BJP	309 (50.16)	IND (BSY)	170 (27.6)	139 (22.56)	INC	73 (11.85)	64 (10.39)
77	INC	181 (37.24)	IND (BSY)	153 (31.48)	28 (5.76)	BJP	131 (26.95)	21 (4.32)
78	INC	249 (47.25)	BJP	188 (35.67)	61 (11.58)	IND (BSY)	48 (9.11)	42 (7.97)
79	IND (BSY)	105 (35.12)	INC	91 (30.43)	14 (4.69)	BJP	81 (27.09)	22 (7.36)
80	IND (BSY)	204 (72.86)	BJP	44 (15.71)	160 (57.15)	INC	8 (2.86)	24 (8.57)
81	BJP	461 (62.05)	IND (BSY)	134 (18.03)	327 (44.02)	INC	120 (16.15)	28 (3.77)
82	IND (BSY)	388 (47.67)	BJP	219 (26.9)	169 (20.77)	INC	107 (13.14)	100 (12.29)
83	BJP	336 (52.75)	IND (BSY)	217 (34.07)	119 (18.68)	INC	48 (7.54)	36 (5.65)
84	BJP	123 (50.41)	IND (BSY)	57 (23.36)	66 (27.05)	INC	48 (19.67)	16 (6.56)
85	IND (BSY)	257 (43.41)	BJP	216 (36.49)	41 (6.92)	INC	53 (8.95)	66 (11.15)
86	BJP	541 (65.26)	IND (BSY)	177 (21.35)	364 (43.91)	INC	52 (6.27)	59 (7.12)
87	BJP	321 (49.38)	INC	167 (25.69)	154 (23.69)	IND (BSY)	129 (19.85)	33 (5.08)
88	BJP	284 (43.63)	INC	189 (29.03)	95 (14.6)	IND (BSY)	140 (21.51)	38 (5.84)
89	BJP	515 (63.04)	INC	150 (18.36)	365 (44.68)	IND (BSY)	108 (13.22)	44 (5.39)
90	BJP	322 (56.69)	INC	95 (16.73)	227 (39.96)	IND (BSY)	87 (15.32)	64 (11.27)
91	BJP	359 (69.84)	INC	77 (14.98)	282 (54.86)	IND (BSY)	34 (6.61)	44 (8.56)
92	BJP	393 (48.88)	IND (BSY)	239 (29.73)	154 (19.15)	INC	135 (16.79)	37 (4.6)
93	IND (BSY)	352 (41.22)	BJP	257 (30.09)	95 (11.13)	BSP	104 (12.18)	141 (16.51)
94	INC	239 (39.57)	BJP	172 (28.48)	67 (11.09)	IND (BSY)	158 (26.16)	35 (5.79)
95	BJP	166 (36.09)	IND (BSY)	134 (29.13)	32 (6.96)	INC	129 (28.04)	31 (6.74)
96	INC	117 (40.34)	BJP	79 (27.24)	38 (13.1)	IND (BSY)	79 (27.24)	15 (5.17)
97	BJP	245 (29.91)	INC	245 (29.91)	0 (0)	IND (BSY)	219 (26.74)	110 (13.43)
98	BJP	183 (37.04)	IND (BSY)	152 (30.77)	31 (6.27)	INC	114 (23.08)	45 (9.11)
99	BJP	284 (44.24)	IND (BSY)	170 (26.48)	114 (17.76)	INC	148 (23.05)	40 (6.23)

Contd....

## Socio-Economic Amenities - Rural

### Access to Education Facilities

Particulars	Number of Village (% of Population)				
	Available	Not Available	If Not Available (Distance of Nearest Facility)		
			A	B	C
Govt. Primary School	212 (97)	47 (3)	38 (3)	4 (0)	0 (0)
Private Primary School	39 (25)	220 (75)	0 (0)	0 (0)	0 (0)
Govt. Middle School	94 (64)	165 (36)	109 (27)	29 (5)	1 (0)
Private Middle School	18 (14)	241 (86)	0 (0)	0 (0)	0 (0)
Govt. Secondary School	21 (18)	238 (82)	85 (32)	94 (29)	18 (6)
Private Secondary School	11 (8)	248 (92)	0 (0)	3 (2)	0 (0)
Govt. Senior Secondary School	14 (13)	245 (87)	52 (22)	102 (32)	31 (11)
Private Senior Secondary School	5 (3)	254 (97)	0 (0)	3 (2)	2 (1)
Govt. Arts and Science Degree College	0 (0)	259 (100)	10 (7)	48 (21)	186 (64)
Private Arts and Science Degree College	0 (0)	259 (100)	0 (0)	0 (0)	0 (0)
Govt. Engineering College	0 (0)	259 (100)	1 (0)	10 (6)	240 (91)
Private Engineering College	0 (0)	259 (100)	0 (0)	0 (0)	0 (0)
Govt. Medicine College	0 (0)	259 (100)	7 (4)	18 (7)	220 (81)
Private Medicine College	0 (0)	259 (100)	0 (0)	0 (0)	0 (0)
Govt. Management Institute	0 (0)	259 (100)	5 (4)	13 (6)	226 (83)
Private Management Institute	0 (0)	259 (100)	0 (0)	0 (0)	0 (0)
Govt. Polytechnic	0 (0)	259 (100)	0 (0)	13 (7)	244 (93)
Private Polytechnic	0 (0)	259 (100)	0 (0)	0 (0)	0 (0)
Govt. Vocational Training School/ITI	0 (0)	259 (100)	5 (2)	14 (8)	239 (90)
Private Vocational Training School/ITI	0 (0)	259 (100)	0 (0)	0 (0)	0 (0)
Govt. Non Formal Training Centre	0 (0)	259 (100)	4 (3)	14 (7)	240 (89)
Private Non Formal Training Centre	0 (0)	259 (100)	0 (0)	0 (0)	0 (0)
Govt. School For Disabled	0 (0)	259 (100)	0 (0)	10 (4)	225 (84)
Private School For Disabled	0 (0)	259 (100)	0 (0)	0 (0)	0 (0)
Government Others	0 (0)	259 (100)	0 (0)	9 (4)	250 (96)
Private Others	0 (0)	259 (100)	0 (0)	0 (0)	0 (0)

Note : Distance A : Less than 5 km; B : Between 5-10 km; C : 10+ km.; Source : Data Analysis is based on 2011 Census.



## DISCLAIMER

The Terms of Use and Disclaimer of Datanet India Private Limited (hereinafter referred to as "Datanet") for use of this analysis report of **Panagar Assembly Constituency (Panagar Vidhan Sabha)** :-

1. **Assembly Factbook™** is a Registered Trade Mark owned by Datanet.
2. All the maps are sketched and graphical representation only and have not been drawn to the scale and also not to represent the actual geographical area or boundary of the unit.
3. The data for the aforesaid analysis is based on authentic sources and has been culled from the various publications of Census, CSO and NSSO for district and block level data, various central and state government departments, Central & State Elections Commissions and the concerned Returning Officers' releases, Electoral Rolls, Election results and allied publications, internal assessment, surveys, estimates and analysis. Therefore, certain adjustment of data at micro level may have been done to arrive closer to the macro data.
4. Data have been provided on an "As Is" and "As AVAILABLE" basis
5. The colours shown in the maps or diagram and charts of a particular party, alliance or AC are indicative and do not represent them.
6. This publication which includes maps, sheets, graphs and data would be the property under copyright of Datanet only. The user may use these for its internal study, analysis and research purposes. It's public display, re-selling or any commercial uses by the user are not allowed.
7. Datanet has taken due care and caution in compilation and processing of data and allied information, but does not guarantee the accuracy, adequacy or completeness of any information/analysis and will be not responsible for any errors or omissions or for the results obtained from the use of such information/analysis.
8. All the contents for the publication have been culled from various authentic sources and Datanet reasonably believes such sources to be reliable, but does not make any representations, express or implied as to the accuracy or fitness of use of such information. The information or contents of the information/analysis do not constitute advice and should not be relied upon in making (or refraining from making) any decision. Any reliance placed upon the information provided by Datanet is the sole responsibility and strictly at the user's risk.
9. In no event will Datanet be liable for any damages (including, without limitation, damages for loss of business projects, or loss of profits) arising in contract, tort or otherwise from the use of or inability to use any of its contents, or from any action taken (or refrained from being taken) as a result of using the analysis or any of its contents. Datanet its directors, owners, editors, officials, employees, distributor and agents or any associate will not be liable for any errors in the information contained or any consequences arising from the use of the contents of the provided information/analysis.
10. If any provision of these terms and conditions is held invalid or illegal or unenforceable for any reason by any court of competent jurisdiction, such provision shall be severed and the remainder of provisions of the terms and conditions shall continue in full force and effect as if the Term of Use had been executed with the invalid, illegal or unenforceable provision eliminated.
11. If there are any discrepancies in the information provided, please bring it to attention of Datanet for suitable rectification measures.

**Buy Online This Complete Book At  
Datanet India eBooks Store**

**[www.indiastatpublications.com](http://www.indiastatpublications.com)**

**or go directly at**

**[http://www.indiastatpublications.com/  
Assembly\\_factbook/Madhya\\_Pradesh/Jabalpur/ Panagar](http://www.indiastatpublications.com/Assembly_factbook/Madhya_Pradesh/Jabalpur/Panagar)**

 **indiastat**elections

