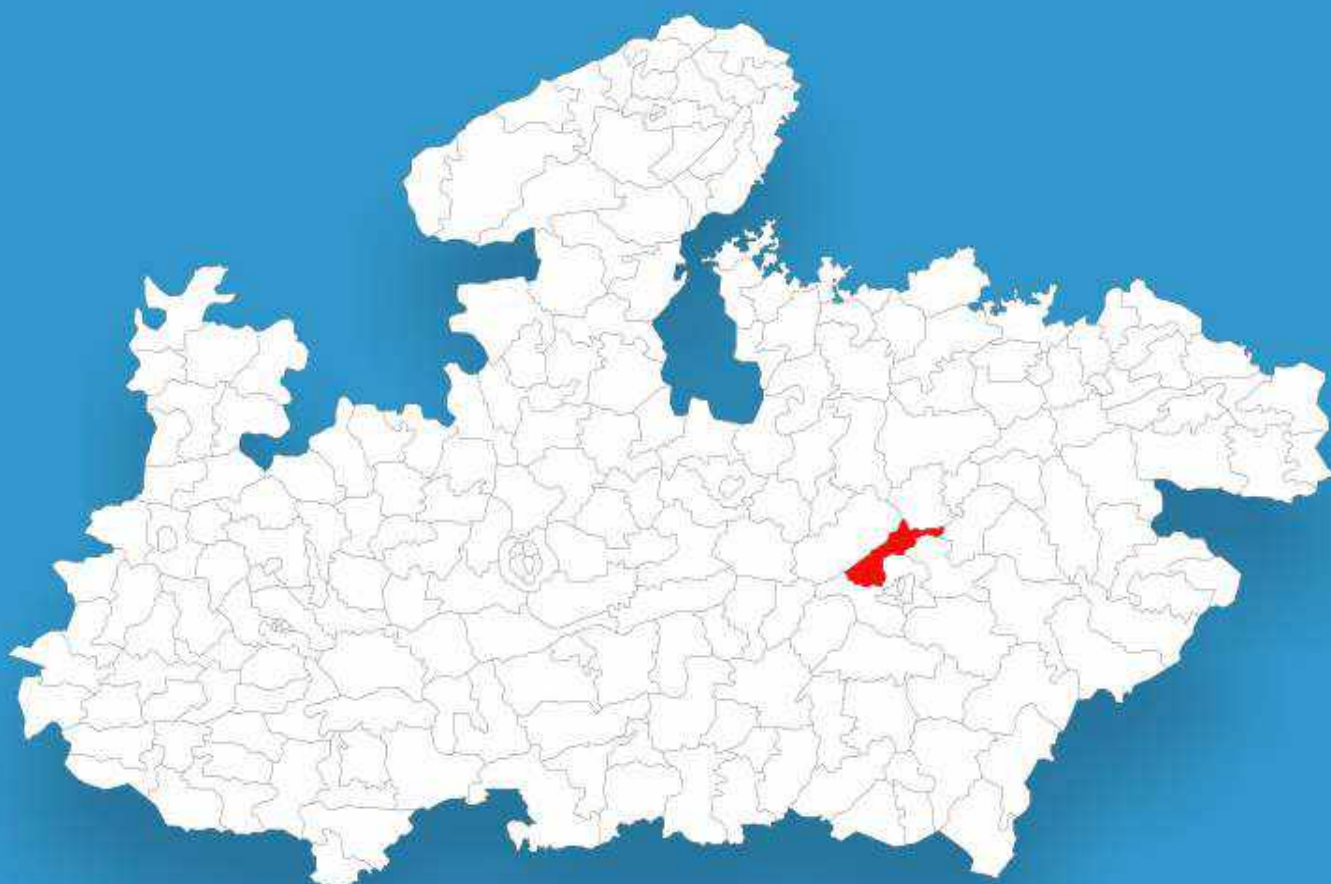




Madhya Pradesh

# Assembly Factbook™

Patan Assembly Constituency



Key Electoral Data of Patan  
Assembly Constituency (Vidhan Sabha)

Madhya Pradesh  
**Assembly Factbook™**

Patan Assembly Constituency



Patan Vidhan Sabha

## **Editor & Director**

Dr. R.K. Thukral

## **Research Editor**

Dr. Shafeeq Rahman

## **Compiled, Researched and Published by Datanet India Pvt. Ltd.**

D-100, 1st Floor,

Okhla Industrial Area, Phase-I,  
New Delhi- 110020.

Ph.: 91-11- 43580781-84

Email : support@indiastatpublications.com

Website : www.indiastatelections.com

## **Online Book Store :**

www.indiastatpublications.com

**Report No. :** AFB/MP-095-0125

**ISBN :** 978-93-87189-46-1

**First Edition :** January, 2018

**Eighth Updated Edition :** January, 2025

**Price :** Rs. 11500/-

US\$ 310

**© Datanet India Pvt. Ltd.**

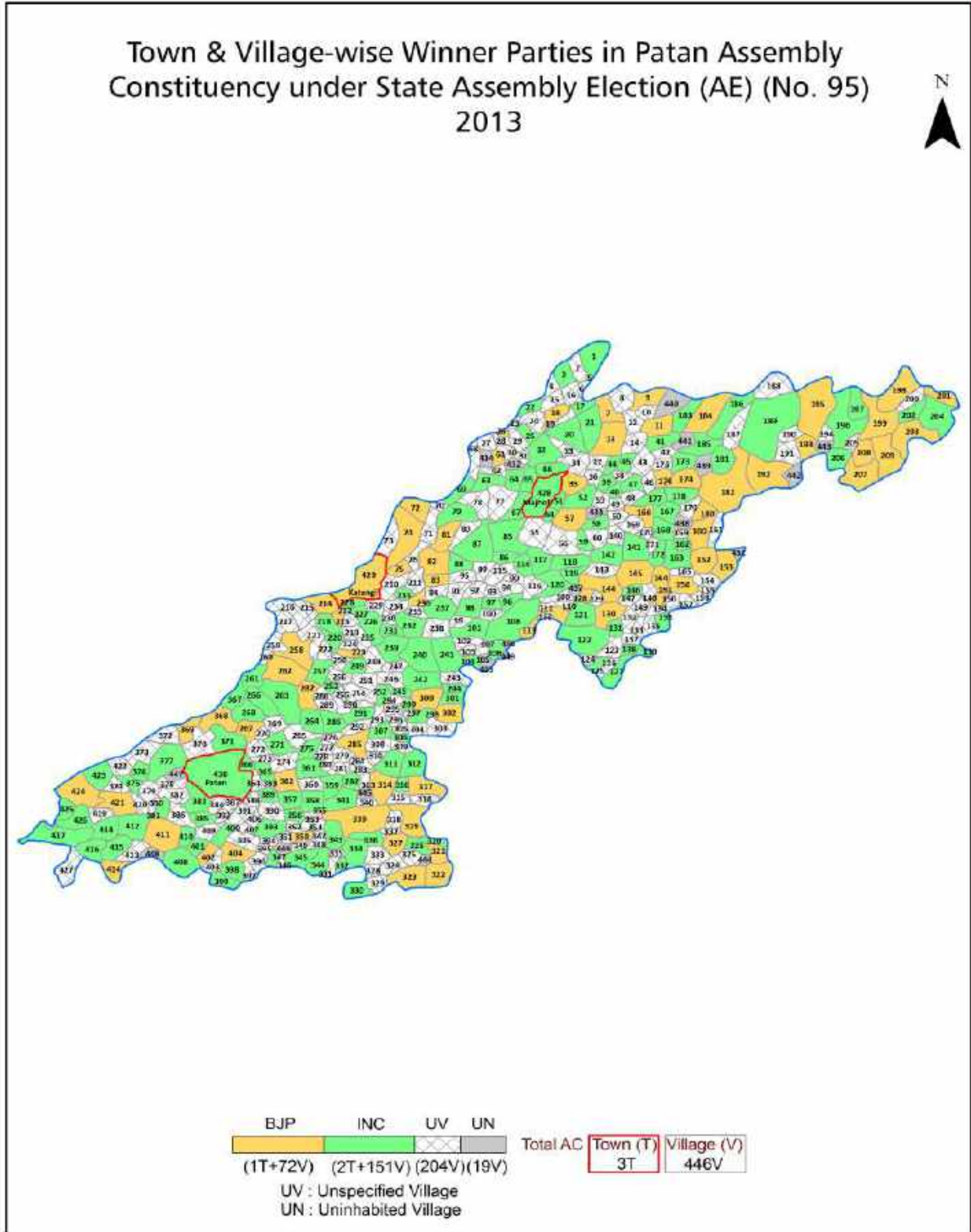
All rights reserved. No part of this book may be reproduced, stored in a retrieval system or transmitted in any form or by any means, mechanical photocopying, photographing, scanning, recording or otherwise without the prior written permission of the publisher. Please refer to Disclaimer at page no. 259 for the use of this publication.

Printed in India

# Contents

No.	Particulars	Page No.
	<b>Introduction</b>	
1	Assembly Constituency - (Vidhan Sabha) at a Glance   Features of Assembly as per Delimitation Commission of India (2008)	1-2
	<b>Location and Political Maps</b>	
2	Location Map   Boundaries of Assembly Constituency - (Vidhan Sabha in District   Boundaries of Assembly Constituency under Parliamentary Constituency - (Lok Sabha)   Town & Village-wise Winner Parties- 2024, 2023, 2019, 2018, 2014, 2013, 2009 and 2008	3-11
	<b>Administrative Setup (2011)</b>	
3	District   Sub-district   Towns   Villages   Inhabited Villages   Uninhabited Villages   Village Panchayat   Intermediate Panchayat	12-33
	<b>Demographics (2011)</b>	
4	Population   Households   Rural/Urban Population   Towns and Villages by Population Size   Sex Ratio (Total & 0-6 Years)   Religious Population   Social Population   Literacy Rate	34-35
	<b>Electoral Features</b>	
5	Important Dates of Last Elections Held   Electors by Gender   Service Electors   Voters   Voters Turnout   Polling Stations & Average Number of Electors per Polling Station   Electors by Age Group   Present Elected Representatives	36-41
	<b>Historical Summary Election Results</b>	
6	Vote Share of Major Parties   Winning Margin (Number & Percentage)   Polarity of Parties   Summary Result of Assembly Segment of Parliamentary Elections 2024, 2019, 2014, 2009, 2004 & 1999   Summary Result of Assembly Elections 2023, 2018, 2013, 2008, 2003, 1998, 1993, 1990, 1985, 1980 & 1977	42-60
	<b>Polling Station Level Election Results</b>	
7	Name and Number of Polling Station 2024, 2023, 2019, 2018, 2014, 2013, 2009 and 2008   Polling Station-wise Electors, Voters & Voters Turnout 2024, 2023, 2019, 2018, 2014, 2013, 2009 and 2008   Polling Station wise Elections Results 2024, 2023, 2019, 2018, 2014, 2013, 2009 and 2008	61-237
	<b>Share of Assembly Constituency</b>	
8	Share of Assembly Constituency - (Vidhan Sabha) in State, District and Parliamentary Constituency - (Lok Sabha)	238
	<b>Socio-Economic Amenities (2011)</b>	
9	Access to Administrative Units   Agricultural, Manufacturing and Industrial Commodities   Demographic Indicators   Education   Health & Manpower   Drinking Water Supply   Sanitation   Entertainment and Recreations Infrastructure   Power   Food Allocation Distribution and Marketing of Agriculture Commodities Infrastructure   Transport and Road Infrastructure   Communication   Banking and Financial Services   Land Use   Irrigation Source	240-254
10	<b>Abbreviation &amp; Sources</b>	256-257
11	<b>Disclaimer</b>	259

Location & Political Map



## Administrative Setup

### List of Village Panchayat & Intermediate Panchayat (Block) Name - 2011

Village Name	Village Panchayat Name	Intermediate Panchayat Name
Pipariya	Murkuru	Majholi
Pipariya	Sehsan (Padariya)	Patan
Pipariya	Jhamar	Patan
Pipariya (Madwa)	Hardua Madwa	Patan
Pipariya (Suleman)	Konikala	Majholi
Pipariya Chandrabhan	-	Patan
Pipariya(Babaram)	Midki	Patan
Pipariya(Tagar)	Paundikala	Majholi
Pola	Pola	Majholi
Ponda	Paunda	Majholi
Pondi	Podi Kanti	Patan
Pondi (Sindari)	Poundi (Chapri)	Patan
Abhana	Abhana	Majholi
Abhana	Mada	Patan
Pondi (Udana)	Paundi (Udna)	Patan
Pondi Kalan	Paundikala	Majholi
Achalauni	Poundi (Chapri)	Patan
Agasod	Agasud	Patan
Pondi Kalan	Pondikala	Patan
Pondi Khurd	Bargwandarachi	Majholi
Akauna	Kuda	Patan
Alasur	Simeriya (Alasur)	Majholi
Pondi Khurd	Pondikala	Patan
Pondi Rajghat	Poundi (Rajghat)	Patan
Amarpur	Jhamar	Patan
Amauda	Mudiya Maraud	Majholi
Puraina	Paundikala	Majholi
Raithra	Didhoura	Patan
Amees	Channota	Majholi

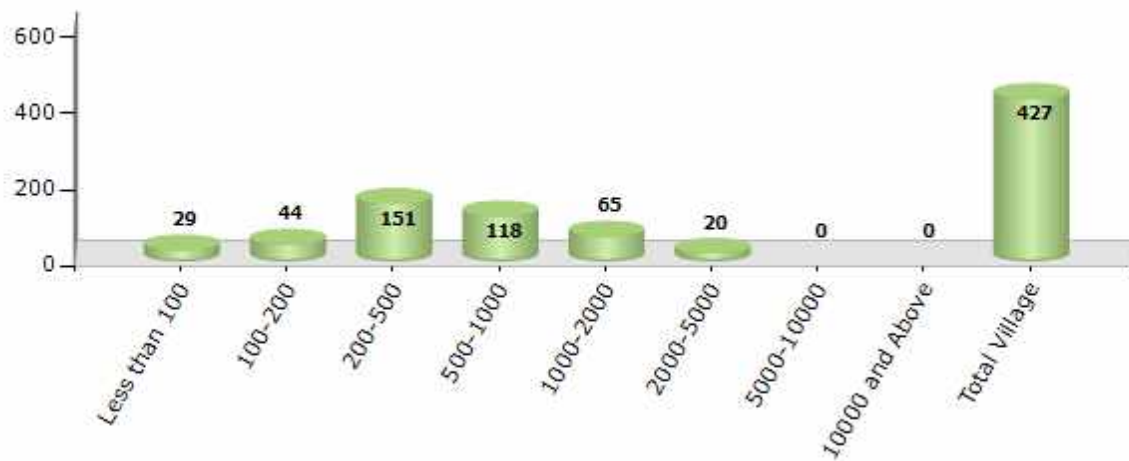
Contd....

## Demographics

### Number of Villages by Population Size - 2011

Less than 100	100-200	200-500	500-1000	1000-2000	2000-5000	5000-10000	10000 and Above	Total Village
29	44	151	118	65	20	0	0	427

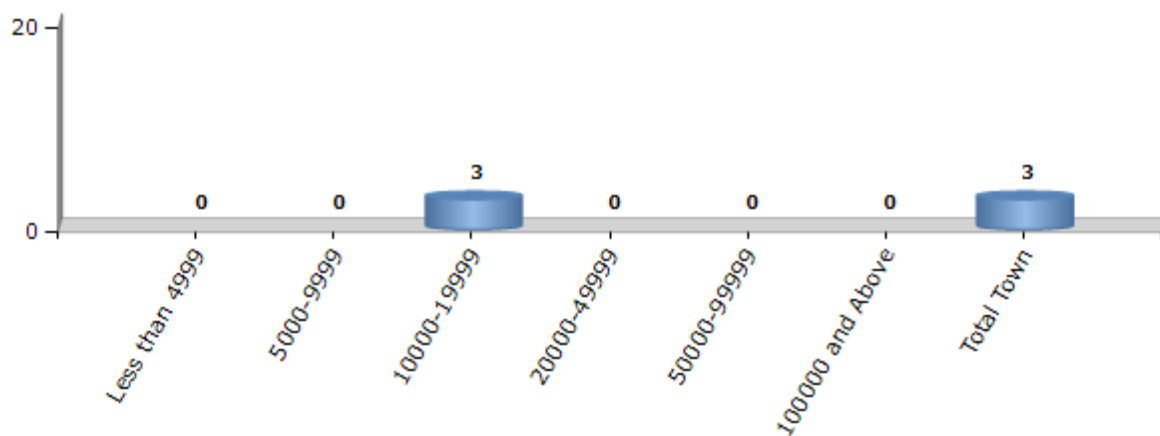
Number of Villages by Population Size - 2011



### Number of Towns by Population Size - 2011

Less than 4999	5000-9999	10000-19999	20000-49999	50000-99999	100000 and Above	Total Town
0	0	3	0	0	0	3

Number of Towns by Population Size - 2011

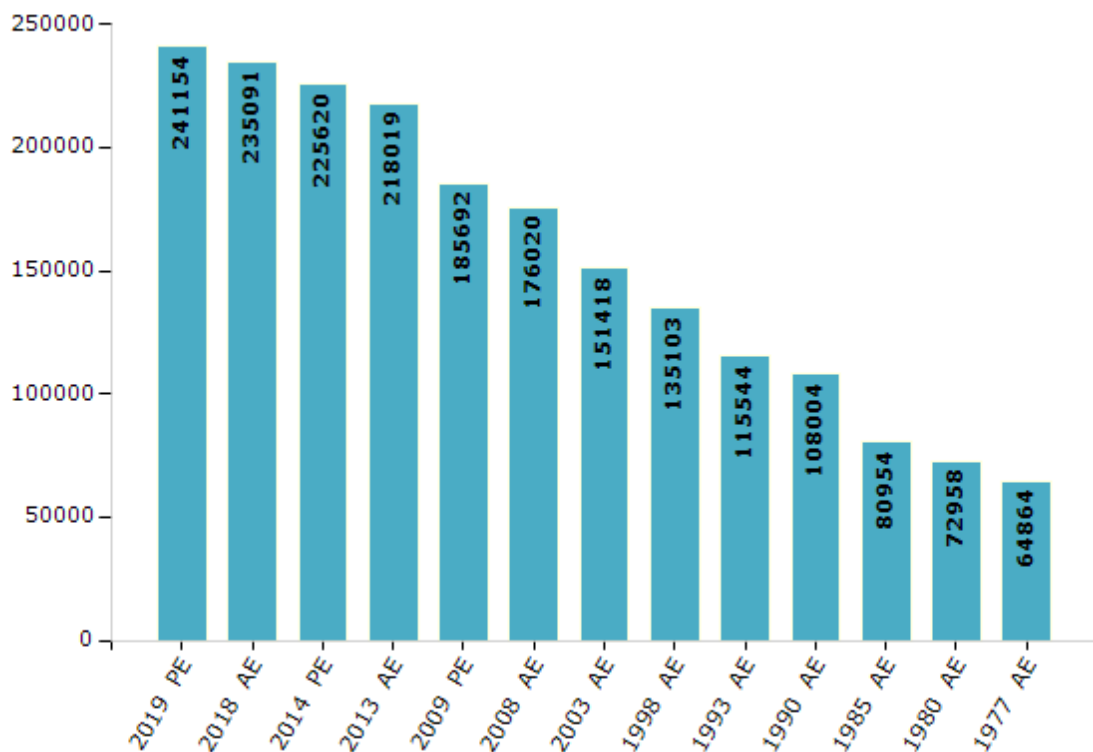


## Electoral Features

### Electors by Male & Female

Year	Male	Female	Others	Total	Year	Male	Female	Others	Total
2019 PE	125852	115301	1	241154	1993 AE	60103	55441	-	115544
2018 AE	122930	112156	5	235091	1990 AE	55802	52202	-	108004
2014 PE	119256	106359	5	225620	1985 AE	40923	40031	-	80954
2013 AE	115608	102406	5	218019	1980 AE	36825	36133	-	72958
2009 PE	98341	87351	-	185692	1977 AE	32741	32123	-	64864
2008 AE	93284	82736	-	176020	1972 AE	-	-	-	-
2004 PE	-	-	-	-	1967 AE	-	-	-	-
2003 AE	79404	72014	-	151418	1962 AE	-	-	-	-
1999 PE	-	-	-	-	1957 AE	-	-	-	-
1998 AE	70731	64372	-	135103	1952 AE	-	-	-	-

Number of Electors



Note : AE : Assembly Election, PE : Assembly Segment of Parliamentary Election



## Historical Summary Election Results

### Summary Result of Assembly Election - 2013

Candidate Name	Party	Votes	Votes %
Neelesh Awasthi	INC	85538	50.54
Ajay Vishnoi	BJP	72802	43.01
Hubbilal Ravidas	IND	2905	1.72
Rajkumar Shukla	BSP	1814	1.07
Gayatri Narayan Singh Rajput	BSCP	689	0.41
Shishir Nanhoriya	IND	668	0.39
Ravi Singh Thakur(Advocat)	GGP	400	0.24
Rakesh	IND	358	0.21
Abhishek	IND	256	0.15
Deepak Shukla	IND	229	0.14
Gond Raja Prahlad Singh (Nandu Bhaia)	ABGP	229	0.14
Pt.Govind Tiwari	IND	202	0.12
Ajit Chamoli	IND	194	0.11
Dilip	IND	191	0.11
Virendra Tiwari "Veeru Mahraj"	SP	167	0.1
	NOTA	2612	1.54

## Polling Station Level Election Results

### Number and Name of Polling Stations (PS) (2018)

Number of Polling Stations	Name of Polling Stations	Number of Polling Stations	Name of Polling Stations
1	Primary School Building Paaidikala	22	Primary School Building Madhpiariya
2	Primary School Building Paaidikhurd	23	Primary School Building Udna
3	Primary School Building Malakhurd	24	Primary School Building Bhunwara Room No. 1
4	Govt. Girls Primary School Building Malakalan New	25	Primary School Building Bhunwara Room No. 2
5	Govt. Primary School Bhawan Malakala Ghat	26	Primary School Building Padariya
6	Primary School Building Paudee	27	Primary School Building Simariya
7	Primary School Building Simariya	28	Primary School Building Suraiya
8	Primary School Building Kanti	29	Primary School Building Cho. Mo. Patan Room No. 1
9	Kunwarpur Kamara No. 1	30	Primary School Building Choudhary Mohalla Patan Room No.2
10	Primary School Building Kuvanrapur Room No. 2	31	Govt. Girls Primary School Chodheri Mohalla Patan
11	Primary School Building Katarabelakheda Room No. 1	32	Girls Primary School Building Patan Cho. Mo. Patan
12	Primary School Building Katarabelakheda Room No. 2	33	Govt. H.S. School Old Building Room No. 1
13	Govt. Primary School Premtola Room No. 1	34	Govt. Girls H.S. School Old Building Room No. 2
14	Primary School Building Jurikala	35	Excelence H.S. School Room No. 1
15	Primary School Building Madava	36	Samudayik Bhavan Bargi Colony Patan
16	Primary School Building Haradua	37	Excelence H.S. School Room No. 2
17	Govt. High School Gadaghat	38	Excelence H.S. School Room No. 3
18	Govt. High School Gadaghat	39	Govt. Girls High School Patan Room No. 1
19	Primary School Building Jatva	40	Govt. Girls High School Patan Room No.2
20	Primary School Building Rimjha	41	Primary School Building Mahuakheda
21	Primary School Building Dudi	42	Primary School Building Kounikala

Contd....

## Polling Station Level Election Results

### Polling Station-wise Votes Secured by Overall Top Five Parties in Patan Assembly in Assembly Election (AE) under Jabalpur Parliamentary Constituency in Madhya Pradesh (2018)

Number of Polling Station	Winner - Ajay Vishnoi (BJP)	Runner-up - Neelesh Awasthi (INC)	3rd - Saket Shrivastava (IND)	4th - Rajkumar Patel (BSP)	5th - Indra Kumar Goswami (GGP)	NOTA	Other	Total Votes Secured
36	210	318	9	15	2	6	9	569
37	248	178	2	9	0	3	5	445
38	382	179	6	1	0	6	6	580
39	395	365	9	8	1	9	20	807
40	232	183	1	3	1	3	4	427
41	419	324	7	11	4	15	27	807
42	385	288	7	33	1	13	30	757
43	378	59	3	1	2	8	11	462
44	231	234	11	1	2	16	26	521
45	341	322	18	6	1	13	7	708
46	291	398	4	10	1	4	11	719
47	219	115	3	2	13	6	5	363
48	201	215	5	5	19	5	11	461
49	411	197	3	3	8	5	10	637
50	348	352	12	5	0	18	18	753
51	243	119	5	4	1	6	9	387
52	207	178	2	21	0	8	3	419
53	535	338	9	8	7	32	27	956
54	353	274	15	18	5	11	24	700
55	329	115	2	4	0	4	5	459
56	335	302	9	13	10	9	12	690
57	333	287	6	5	12	4	14	661
58	318	145	4	4	0	12	13	496
59	316	210	3	22	21	12	8	592
60	374	307	7	11	1	8	22	730
61	601	265	7	4	2	14	10	903
62	364	266	12	1	1	20	9	673
63	298	142	10	4	1	15	5	475
64	128	354	3	3	8	6	14	516
65	350	256	7	4	9	7	10	643
66	225	285	12	3	13	8	12	558
67	305	334	2	4	36	6	19	706
68	383	346	9	4	2	13	22	779
69	253	130	3	2	0	6	4	398
70	122	322	22	1	2	8	18	495

Contd....

## Polling Station Level Election Results

### Winner, Runner-up and 3rd Party Position & Winning Margin According to Polling Stations in Patan Assembly in Assembly Election (AE) under Jabalpur Parliamentary Constituency in Madhya Pradesh (2018)

Polling Station Number	Winner Party	Winner Votes (%)	Runner-up Party	Runner-up Votes (%)	Winning Margin Votes (%)	Third Party	Third Party Votes (%)	Other Votes (%)
67	INC	334 (47.31)	BJP	305 (43.2)	29 (4.11)	GGP	36 (5.1)	31 (4.39)
68	BJP	383 (49.17)	INC	346 (44.42)	37 (4.75)	IND (SS)	9 (1.16)	41 (5.26)
69	BJP	253 (63.57)	INC	130 (32.66)	123 (30.91)	IND (SS)	3 (0.75)	12 (3.02)
70	INC	322 (65.05)	BJP	122 (24.65)	200 (40.4)	IND (SS)	22 (4.44)	29 (5.86)
71	BJP	430 (64.18)	INC	198 (29.55)	232 (34.63)	IND (SS)	16 (2.39)	26 (3.88)
72	INC	386 (50.92)	BJP	319 (42.08)	67 (8.84)	IND (SS)	14 (1.85)	39 (5.15)
73	BJP	443 (60.52)	INC	239 (32.65)	204 (27.87)	IND (SS)	11 (1.5)	39 (5.33)
74	BJP	266 (56.84)	INC	186 (39.74)	80 (17.1)	IND (SS)	4 (0.85)	12 (2.56)
75	BJP	322 (56.89)	INC	228 (40.28)	94 (16.61)	IND (SS)	7 (1.24)	9 (1.59)
76	INC	334 (48.62)	BJP	298 (43.38)	36 (5.24)	IND (SS)	16 (2.33)	39 (5.68)
77	BJP	396 (66.89)	INC	164 (27.7)	232 (39.19)	BSCP	6 (1.01)	26 (4.39)
78	BJP	252 (55.88)	INC	173 (38.36)	79 (17.52)	GGP	8 (1.77)	18 (3.99)
79	BJP	413 (50.06)	INC	352 (42.67)	61 (7.39)	GGP	23 (2.79)	37 (4.48)
80	BJP	419 (60.03)	INC	242 (34.67)	177 (25.36)	RSMD	7 (1)	30 (4.3)
81	BJP	447 (50.68)	INC	390 (44.22)	57 (6.46)	IND (SS)	11 (1.25)	34 (3.85)
82	INC	357 (51.74)	BJP	224 (32.46)	133 (19.28)	GGP	64 (9.28)	45 (6.52)
83	BJP	225 (36.47)	INC	225 (36.47)	0 (0)	GGP	51 (8.27)	116 (18.8)
84	INC	263 (50.29)	BJP	214 (40.92)	49 (9.37)	BSP	18 (3.44)	28 (5.35)
85	BJP	467 (54.18)	INC	291 (33.76)	176 (20.42)	BSP	58 (6.73)	46 (5.34)
86	BJP	403 (47.81)	INC	367 (43.53)	36 (4.28)	BSCP	21 (2.49)	52 (6.17)
87	BJP	415 (56.93)	INC	258 (35.39)	157 (21.54)	BSP	13 (1.78)	43 (5.9)
88	INC	394 (49.25)	BJP	348 (43.5)	46 (5.75)	IND (SS)	12 (1.5)	46 (5.75)
89	BJP	219 (55.16)	INC	126 (31.74)	93 (23.42)	GGP	9 (2.27)	43 (10.83)
90	BJP	472 (65.19)	INC	236 (32.6)	236 (32.59)	IND (SS)	4 (0.55)	12 (1.66)
91	INC	206 (61.31)	BJP	110 (32.74)	96 (28.57)	BSP	8 (2.38)	12 (3.57)
92	INC	566 (55.93)	BJP	369 (36.46)	197 (19.47)	BSP	15 (1.48)	62 (6.13)
93	BJP	397 (59.61)	INC	238 (35.74)	159 (23.87)	BSP	15 (2.25)	16 (2.4)
94	BJP	556 (63.4)	INC	278 (31.7)	278 (31.7)	IND (SS)	7 (0.8)	36 (4.1)
95	BJP	650 (66.12)	INC	225 (22.89)	425 (43.23)	BSP	80 (8.14)	28 (2.85)
96	BJP	532 (59.78)	INC	283 (31.8)	249 (27.98)	RSMD	31 (3.48)	44 (4.94)
97	BJP	475 (56.75)	INC	317 (37.87)	158 (18.88)	BSP	11 (1.31)	34 (4.06)
98	BJP	235 (62.17)	INC	124 (32.8)	111 (29.37)	IND (SS)	8 (2.12)	11 (2.91)
99	BJP	338 (51.84)	INC	248 (38.04)	90 (13.8)	BSP	16 (2.45)	50 (7.67)

Contd....

## Socio-Economic Amenities - Rural

### Access to Education Facilities

Particulars	Number of Village (% of Population)				
	Available	Not Available	If Not Available (Distance of Nearest Facility)		
			A	B	C
Govt. Primary School	362 (96)	65 (4)	59 (4)	2 (0)	0 (0)
Private Primary School	33 (13)	394 (87)	0 (0)	0 (0)	0 (0)
Govt. Middle School	148 (59)	279 (41)	207 (29)	35 (5)	5 (1)
Private Middle School	16 (9)	411 (91)	0 (0)	0 (0)	0 (0)
Govt. Secondary School	27 (19)	400 (81)	161 (36)	181 (33)	23 (5)
Private Secondary School	6 (5)	421 (95)	4 (0)	4 (1)	1 (1)
Govt. Senior Secondary School	14 (11)	413 (89)	85 (20)	184 (39)	99 (20)
Private Senior Secondary School	3 (2)	424 (98)	2 (0)	3 (1)	1 (0)
Govt. Arts and Science Degree College	0 (0)	427 (100)	15 (4)	62 (18)	325 (73)
Private Arts and Science Degree College	0 (0)	427 (100)	0 (0)	0 (0)	0 (0)
Govt. Engineering College	0 (0)	427 (100)	0 (0)	4 (1)	420 (98)
Private Engineering College	0 (0)	427 (100)	0 (0)	0 (0)	0 (0)
Govt. Medicine College	0 (0)	427 (100)	3 (1)	9 (2)	393 (93)
Private Medicine College	0 (0)	427 (100)	0 (0)	0 (0)	0 (0)
Govt. Management Institute	0 (0)	427 (100)	2 (0)	4 (2)	375 (87)
Private Management Institute	0 (0)	427 (100)	0 (0)	0 (0)	0 (0)
Govt. Polytechnic	0 (0)	427 (100)	0 (0)	1 (0)	425 (100)
Private Polytechnic	0 (0)	427 (100)	0 (0)	0 (0)	0 (0)
Govt. Vocational Training School/ITI	0 (0)	427 (100)	11 (3)	41 (10)	374 (87)
Private Vocational Training School/ITI	0 (0)	427 (100)	0 (0)	0 (0)	0 (0)
Govt. Non Formal Training Centre	0 (0)	427 (100)	4 (1)	10 (4)	412 (95)
Private Non Formal Training Centre	0 (0)	427 (100)	0 (0)	0 (0)	0 (0)
Govt. School For Disabled	0 (0)	427 (100)	0 (0)	3 (1)	382 (89)
Private School For Disabled	0 (0)	427 (100)	0 (0)	0 (0)	0 (0)
Government Others	0 (0)	427 (100)	0 (0)	3 (1)	424 (99)
Private Others	0 (0)	427 (100)	0 (0)	0 (0)	0 (0)

Note : Distance A : Less than 5 km; B : Between 5-10 km; C : 10+ km.; Source : Data Analysis is based on 2011 Census.

## DISCLAIMER

The Terms of Use and Disclaimer of Datanet India Private Limited (hereinafter referred to as "Datanet") for use of this analysis report of **Patan Assembly Constituency (Patan Vidhan Sabha)** :-

1. **Assembly Factbook™** is a Registered Trade Mark owned by Datanet.
2. All the maps are sketched and graphical representation only and have not been drawn to the scale and also not to represent the actual geographical area or boundary of the unit.
3. The data for the aforesaid analysis is based on authentic sources and has been culled from the various publications of Census, CSO and NSSO for district and block level data, various central and state government departments, Central & State Elections Commissions and the concerned Returning Officers' releases, Electoral Rolls, Election results and allied publications, internal assessment, surveys, estimates and analysis. Therefore, certain adjustment of data at micro level may have been done to arrive closer to the macro data.
4. Data have been provided on an "As Is" and "As AVAILABLE" basis
5. The colours shown in the maps or diagram and charts of a particular party, alliance or AC are indicative and do not represent them.
6. This publication which includes maps, sheets, graphs and data would be the property under copyright of Datanet only. The user may use these for its internal study, analysis and research purposes. It's public display, re-selling or any commercial uses by the user are not allowed.
7. Datanet has taken due care and caution in compilation and processing of data and allied information, but does not guarantee the accuracy, adequacy or completeness of any information/analysis and will be not responsible for any errors or omissions or for the results obtained from the use of such information/analysis.
8. All the contents for the publication have been culled from various authentic sources and Datanet reasonably believes such sources to be reliable, but does not make any representations, express or implied as to the accuracy or fitness of use of such information. The information or contents of the information/analysis do not constitute advice and should not be relied upon in making (or refraining from making) any decision. Any reliance placed upon the information provided by Datanet is the sole responsibility and strictly at the user's risk.
9. In no event will Datanet be liable for any damages (including, without limitation, damages for loss of business projects, or loss of profits) arising in contract, tort or otherwise from the use of or inability to use any of its contents, or from any action taken (or refrained from being taken) as a result of using the analysis or any of its contents. Datanet its directors, owners, editors, officials, employees, distributor and agents or any associate will not be liable for any errors in the information contained or any consequences arising from the use of the contents of the provided information/analysis.
10. If any provision of these terms and conditions is held invalid or illegal or unenforceable for any reason by any court of competent jurisdiction, such provision shall be severed and the remainder of provisions of the terms and conditions shall continue in full force and effect as if the Term of Use had been executed with the invalid, illegal or unenforceable provision eliminated.
11. If there are any discrepancies in the information provided, please bring it to attention of Datanet for suitable rectification measures.

Buy Online This Complete Book At  
**Datanet India eBooks Store**

[www.indiastatpublications.com](http://www.indiastatpublications.com)

or go directly at

[http://www.indiastatpublications.com/  
Assembly\\_factbook/Madhya\\_Pradesh/Jabalpur/Patan](http://www.indiastatpublications.com/Assembly_factbook/Madhya_Pradesh/Jabalpur/Patan)

 **indiastat**elections

