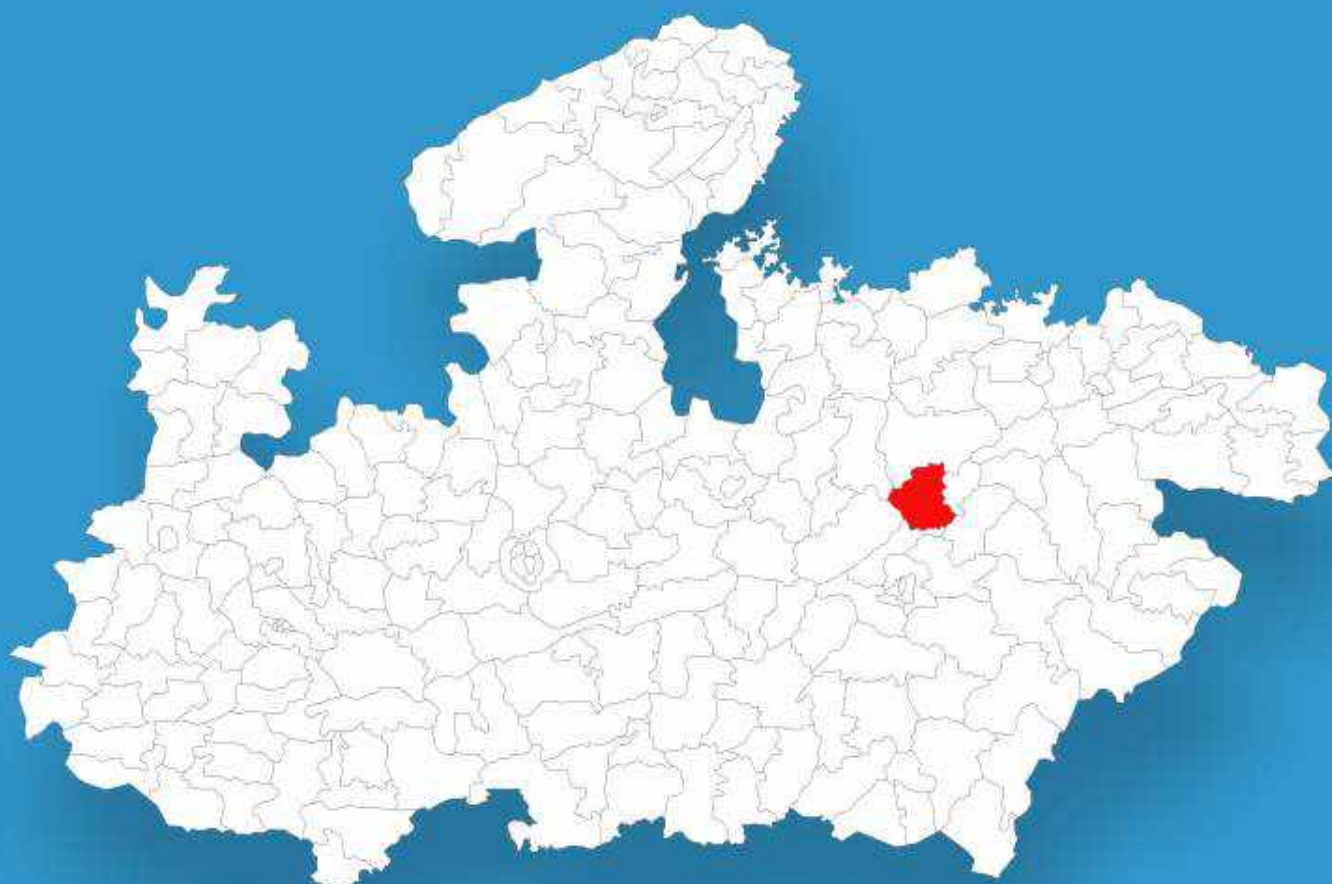




Madhya Pradesh

Assembly Factbook™

Bahoriband Assembly Constituency



Key Electoral Data of Bahoriband
Assembly Constituency (Vidhan Sabha)

Madhya Pradesh
Assembly FactbookTM

Bahoriband Assembly Constituency



Bahoriband Vidhan Sabha

Editor & Director

Dr. R.K. Thukral

Research Editor

Dr. Shafeeq Rahman

Compiled, Researched and Published by Datanet India Pvt. Ltd.

D-100, 1st Floor,

Okhla Industrial Area, Phase-I,
New Delhi- 110020.

Ph.: 91-11- 43580781-84

Email : support@indiastatpublications.com

Website : www.indiastatelections.com

Online Book Store :

www.indiastatpublications.com

Report No. : AFB/MP-094-0125

ISBN : 978-93-87165-05-2

First Edition : January, 2018

Eighth Updated Edition : January, 2025

Price : Rs. 11500/-

US\$ 310

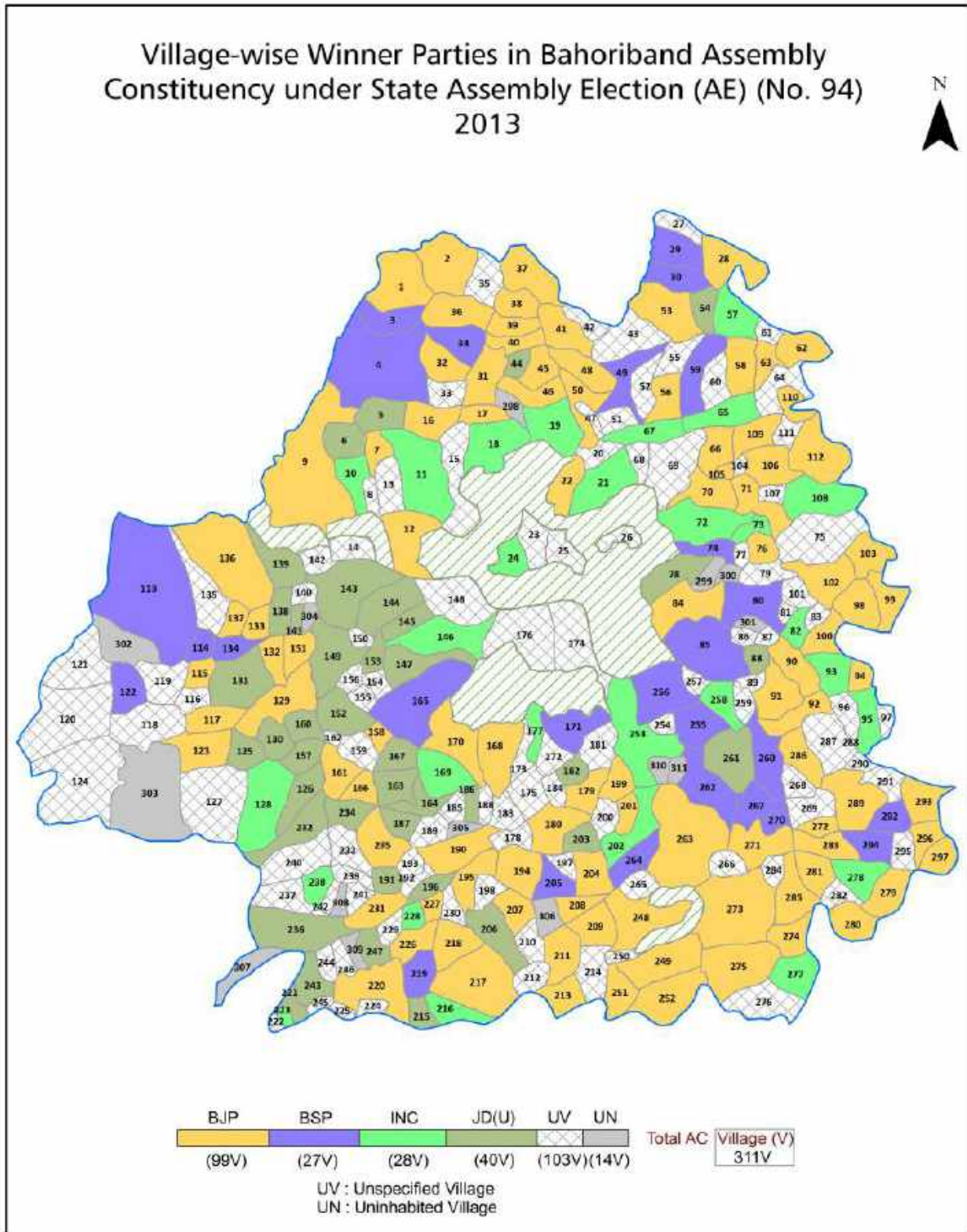
© Datanet India Pvt. Ltd.

All rights reserved. No part of this book may be reproduced, stored in a retrieval system or transmitted in any form or by any means, mechanical photocopying, photographing, scanning, recording or otherwise without the prior written permission of the publisher. Please refer to Disclaimer at page no. 237 for the use of this publication.

Printed in India

No.	Particulars	Page No.
	Introduction	
1	Assembly Constituency - (Vidhan Sabha) at a Glance Features of Assembly as per Delimitation Commission of India (2008)	1-2
	Location and Political Maps	
2	Location Map Boundaries of Assembly Constituency - (Vidhan Sabha in District Boundaries of Assembly Constituency under Parliamentary Constituency - (Lok Sabha) Village-wise Winner Parties- 2024, 2023, 2019, 2018, 2014, 2013, 2009 and 2008	3-11
	Administrative Setup (2011)	
3	District Sub-district Towns Villages Inhabited Villages Uninhabited Villages Village Panchayat Intermediate Panchayat	12-27
	Demographics (2011)	
4	Population Households Rural/Urban Population Villages by Population Size Sex Ratio (Total & 0-6 Years) Religious Population Social Population Literacy Rate	28-29
	Electoral Features	
5	Important Dates of Last Elections Held Electors by Gender Service Electors Voters Voters Turnout Polling Stations & Average Number of Electors per Polling Station Electors by Age Group Present Elected Representatives	30-35
	Historical Summary Election Results	
6	Vote Share of Major Parties Winning Margin (Number & Percentage Polarity of Parties Summary Result of Assembly Segment of Parliamentary Elections 2024, 2019, 2014, 2009, 2004 and 1999 Summary Result of Assembly Elections 2023, 2018, 2013, 2008, 2003, 1998, 1993, 1990, 1985, 1980, 1977, 1972, 1967 and 1962	36-57
	Polling Station Level Election Results	
7	Name and Number of Polling Station 2024, 2023, 2019, 2018, 2014, 2013, 2009 and 2008 Polling Station-wise Electors, Voters & Voters Turnout 2024, 2023, 2019, 2018, 2014, 2013, 2009 and 2008 Polling Station wise Elections Results 2024, 2023, 2019, 2018, 2014, 2013, 2009 and 2008	58-215
	Share of Assembly Constituency	
8	Share of Assembly Constituency - (Vidhan Sabha) in State, District and Parliamentary Constituency - (Lok Sabha)	216
	Socio-Economic Amenities (2011)	
9	Access to Administrative Units Agricultural, Manufacturing and Industrial Commodities Demographic Indicators Education Health & Manpower Drinking Water Supply Sanitation Entertainment and Receptions Infrastructure Power Food Allocation Distribution and Marketing of Agriculture Commodities Infrastructure Transport and Road Infrastructure Communication Banking and Financial Services Land Use Irrigation Source	218-232
10	Abbreviation & Sources	234-235
11	Disclaimer	237

Location & Political Map



Administrative Setup

List of Village Panchayat & Intermediate Panchayat (Block) Name - 2011

Village Name	Village Panchayat Name	Intermediate Panchayat Name
Agauth	Kumharwara	Bahoriband
Ahrgawan	Dhaniya	Rithi
Amadi	Aamadi	Bahoriband
Amargarh	Amargarh	Bahoriband
Amgawan	Amgavan	Rithi
Amgawan	Amgavan	Bahoriband
Amligarh	Amargarh	Bahoriband
Amoch	Amoch	Bahoriband
Andiya	Kymori	Rithi
Bachaiya	Bachaiya	Bahoriband
Badagaon	Badaganv	Rithi
Badgaon	Badganv	Rithi
Badhaiya Khera	Ghughra	Rithi
Badkhera	Barkheda	Rithi
Badkhera	Badkheda Neemkheda	Bahoriband
Badkhera	Bharda Badkheda	Bahoriband
Baghraj Kalan	Imaliya	Bahoriband
Baghraj Khurd	Goraha	Bahoriband
Bahoriband	Bahoriband	Bahoriband
Bakal	Bakal	Bahoriband
Baklehata	Bkalheta	Rithi
Bamhauri	Kakrehta	Bahoriband
Bandha	Bandha	Rithi
Bandhi	Bandhi (Dhuri)	Bahoriband
Bandhi	Bandhi Staition	Bahoriband
Bansan	Basan	Bahoriband
Bargawan	Lalpura	Rithi
Barhata	Barheta	Rithi
Barhi	Barhi	Bahoriband

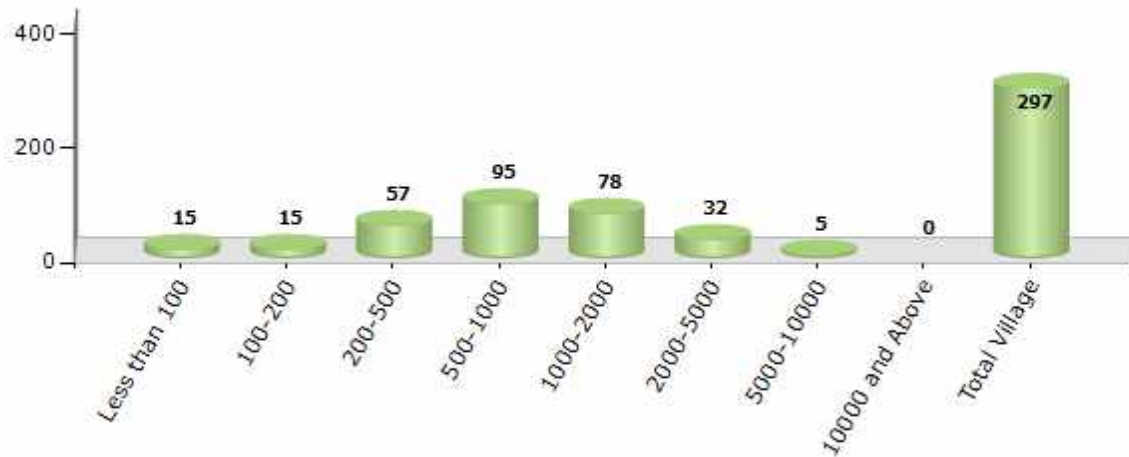
Contd....

Demographics

Number of Villages by Population Size - 2011

Less than 100	100-200	200-500	500-1000	1000-2000	2000-5000	5000-10000	10000 and Above	Total Village
15	15	57	95	78	32	5	0	297

Number of Villages by Population Size - 2011

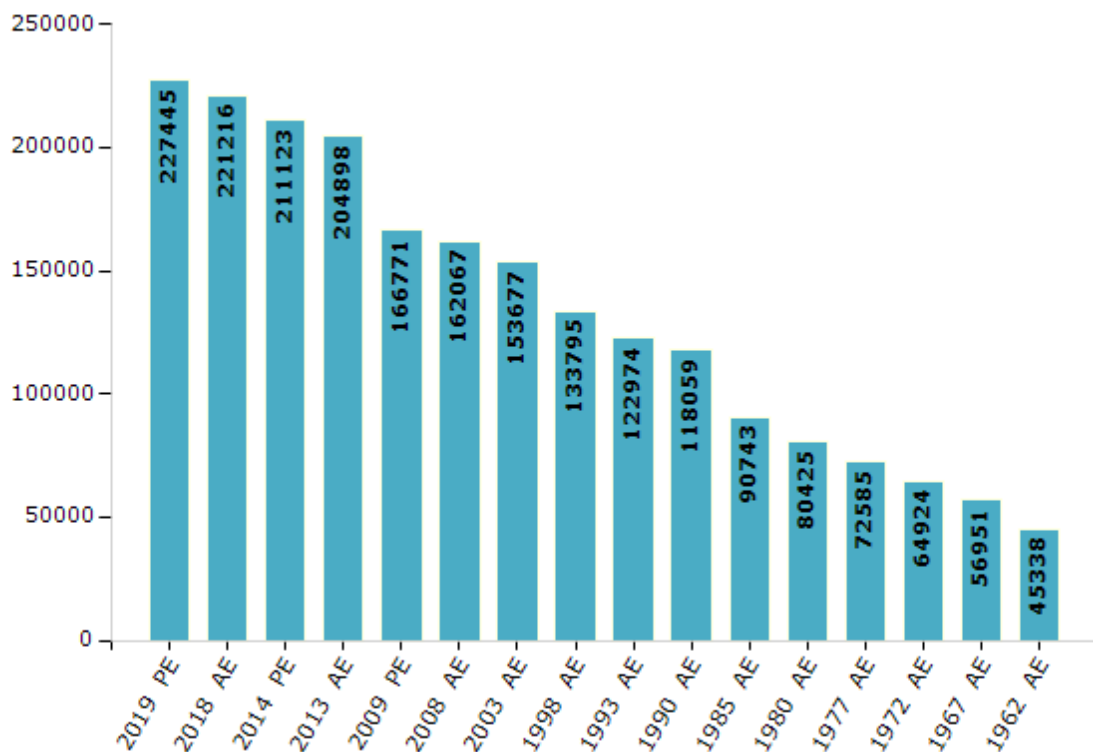


Electoral Features

Electors by Male & Female

Year	Male	Female	Others	Total	Year	Male	Female	Others	Total
2019 PE	116619	110814	12	227445	1993 AE	62778	60196	-	122974
2018 AE	113445	107759	12	221216	1990 AE	59712	58347	-	118059
2014 PE	109758	101355	10	211123	1985 AE	45493	45250	-	90743
2013 AE	106686	98203	9	204898	1980 AE	39664	40761	-	80425
2009 PE	87329	79442	-	166771	1977 AE	35493	37092	-	72585
2008 AE	84367	77700	-	162067	1972 AE	31880	33044	-	64924
2004 PE	-	-	-	-	1967 AE	-	-	-	56951
2003 AE	79040	74637	-	153677	1962 AE	-	-	-	45338
1999 PE	-	-	-	-	1957 AE	-	-	-	-
1998 AE	68508	65287	-	133795	1952 AE	-	-	-	-

Number of Electors

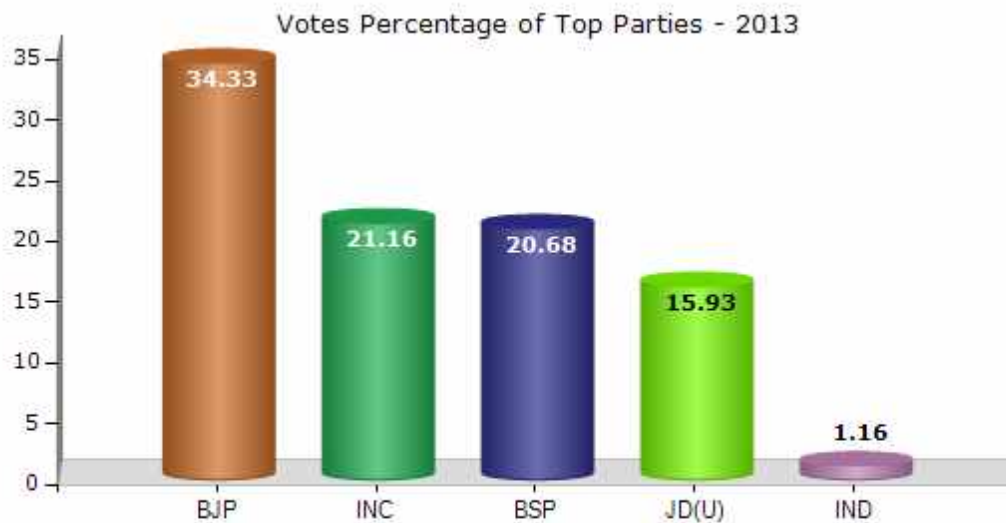


Note : AE : Assembly Election, PE : Assembly Segment of Parliamentary Election

Historical Summary Election Results

Summary Result of Assembly Election - 2013

Candidate Name	Party	Votes	Votes %
Prabhat Pandey (Bade Babbu)	BJP	54504	34.33
Ku Dr. Nishith Patel	INC	33586	21.16
Kunwar Sourabh Singh	BSP	32829	20.68
Shankar Mahto	JD(U)	25296	15.93
Vijay Kumar	IND	1840	1.16
Suraj Adibasi	NCP	1456	0.92
Anand Lal Yadav (Lalla Bhaiya)	SP	1295	0.82
Matadeen Kol	IND	1055	0.66
Bal Kishan Patel	BSCP	1038	0.65
Kallu Rajak	IND	1033	0.65
Munna Lal Chamar (Diwan)	BA S D	765	0.48
Uday Bhan Singh Maravi	NPEP	418	0.26
	NOTA	3641	2.29



Polling Station Level Election Results

Number and Name of Polling Stations (PS) (2018)

Number of Polling Stations	Name of Polling Stations	Number of Polling Stations	Name of Polling Stations
1	Mad Sha.Bhawan Godana Kamara No.1	22	Ms. Building Barji Room No. 1
2	Ma Sha Godana Room No 2	23	Ati Kash Ma.Sha.Bhawan Tigharakala
3	Navin Pra.Sha.Bhawan Nayakheda	24	Pra.Sha.Bhawan Gurjikala Kamara No 1
4	Sha.Ma.Shala Kathoutiya .Ati.Kamara	25	Pra.Sha.Bhawan Gurgekala Kamra No 2
5	Ma.Sha.Bhawan Karahiya	26	Pra.Sha.Bhawan Amagavan Kmra No 1
6	Ati.Kaksh Ma.Sha.Bhawan Simadari	27	Pra.Sha.Bhawan Amagavan K.N.2
7	Ma. Sha. Bhawan Majgava	28	Pra.Sha. Bhawan Amgava Kamra No 3
8	Pra.Sha.Bhawan Khamh	29	Ati Kash P, S. Bhavan .Pali
9	Pra.Sha.Bhawan Patehara	30	Mad..Shala .Bhawan Lalpura
10	Pra.Sha.Bhawan Bharatpur	31	Ati Kash Pra. Sha.Bhawan Chargava
11	Ma.Sha.Bhawan Rudamud	32	Mad Shala .Bhawan Baklehata
12	Pra Sha.Bhadanpur	33	Ati Kash Ma.Sha.Bhawan Kena
13	Pra.Sha.Bhawan Bhenda	34	Mad.Sha.Bhawan Negava
14	Balak Ma.Sha.Bhawan Badagaon Kamara No. 1	35	Ati Kach Mad.Sha.Bhawan Chiruhala
15	Ba Ma. Sha. Bhawan Badgao (Additional Room)	36	Sha. Ma.Sha.Bhawan Basuda Additional Room
16	Balak Ma.Sha.Bhawan Badagaon Kamara No. 2	37	Ati Kach Mad.Sha.Bhawan Tikhari
17	Balak Ma.Sha.Bhawan Badagaon Kamara No. 3	38	Pra.Sha.Bhawan Umariya
18	Ba. Ma. Sha. Bhawan Room No 4 Badaganv	39	Pra. Shla Bhawan Muhash
19	Pra.Sha.Bhawan Devarikhurdan	40	Pra Sha. Bhawan Muhas (Additional Room)
20	Pra.Sha. Bhawan Laatpahadi	41	Gram Panc.Bhawan Barhata
21	Ati. Kash.Ma.Sha.Bhawan Baraji	42	Sha. Shi. Ga. Sha. Bhawan Barehta

Contd....

Polling Station Level Election Results

Polling Station-wise Votes Secured by Overall Top Five Parties in Bahoriband Assembly in Assembly Election (AE) under Khajuraho Parliamentary Constituency in Madhya Pradesh (2018)

Number of Polling Station	Winner - Pranay Prabhat Pandey (Guddu Bhaiya) (BJP)	Runner-up - Kunwar Saurabh Singh (INC)	3rd - Choudhari Govind Patel (BSP)	4th - Satyendra Singh Dabhu Rajput (IND)	5th - Anil Singh Sengar (Advocate) (AAP)	NOTA	Other	Total Votes Secured
36	134	446	8	4	3	12	11	618
37	373	246	2	10	2	4	17	654
38	385	261	5	9	8	7	9	684
39	196	351	8	9	1	12	11	588
40	326	102	4	8	5	2	7	454
41	376	181	8	7	2	6	11	591
42	280	208	18	18	5	7	34	570
43	283	341	6	3	4	18	21	676
44	289	117	3	6	5	8	8	436
45	306	151	6	8	5	3	4	483
46	245	237	13	4	5	9	9	522
47	403	358	9	17	10	16	30	843
48	94	208	2	2	2	13	31	352
49	132	110	9	9	3	4	8	275
50	412	201	2	9	3	13	13	653
51	324	279	5	6	4	8	10	636
52	459	250	11	18	6	9	27	780
53	408	275	19	8	4	13	26	753
54	252	392	8	3	4	9	17	685
55	255	392	11	9	6	19	14	706
56	201	125	1	13	3	4	19	366
57	504	281	10	23	6	15	31	870
58	289	185	3	8	5	11	17	518
59	356	377	13	15	7	17	27	812
60	351	387	5	17	5	21	40	826
61	366	374	14	18	5	39	17	833
62	397	191	10	10	1	3	22	634
63	230	314	15	5	5	8	45	622
64	411	391	16	5	7	10	14	854
65	156	281	4	5	3	7	11	467
66	105	158	43	8	2	4	7	327
67	252	272	10	21	10	12	32	609
68	112	198	1	6	4	8	25	354
69	164	224	0	1	4	9	8	410
70	100	215	1	3	0	9	9	337

Contd....

Polling Station Level Election Results

Winner, Runner-up and 3rd Party Position & Winning Margin According to Polling Stations in Bahoriband Assembly in Assembly Election (AE) under Khajuraho Parliamentary Constituency in Madhya Pradesh (2018)

Polling Station Number	Winner Party	Winner Votes (%)	Runner-up Party	Runner-up Votes (%)	Winning Margin Votes (%)	Third Party	Third Party Votes (%)	Other Votes (%)
67	INC	272 (44.66)	BJP	252 (41.38)	20 (3.28)	IND (SSDR)	21 (3.45)	64 (10.51)
68	INC	198 (55.93)	BJP	112 (31.64)	86 (24.29)	PSPU	13 (3.67)	31 (8.76)
69	INC	224 (54.63)	BJP	164 (40)	60 (14.63)	AAP	4 (0.98)	18 (4.39)
70	INC	215 (63.8)	BJP	100 (29.67)	115 (34.13)	PSPU	5 (1.48)	17 (5.04)
71	INC	410 (61.65)	BJP	214 (32.18)	196 (29.47)	BSP	9 (1.35)	32 (4.81)
72	BJP	179 (56.29)	INC	103 (32.39)	76 (23.9)	PSPU	11 (3.46)	25 (7.86)
73	INC	342 (69.23)	BJP	116 (23.48)	226 (45.75)	IND (SSDR)	8 (1.62)	28 (5.67)
74	INC	177 (48.76)	BJP	176 (48.48)	1 (0.28)	IND (HRY)	2 (0.55)	8 (2.2)
75	BJP	272 (57.75)	INC	173 (36.73)	99 (21.02)	BSP	7 (1.49)	19 (4.03)
76	INC	427 (53.04)	BJP	278 (34.53)	149 (18.51)	BSP	30 (3.73)	70 (8.7)
77	INC	387 (46.91)	BJP	347 (42.06)	40 (4.85)	PSPU	27 (3.27)	64 (7.76)
78	BJP	209 (53.87)	INC	157 (40.46)	52 (13.41)	BSP	4 (1.03)	18 (4.64)
79	INC	396 (45.36)	BJP	393 (45.02)	3 (0.34)	IND (SSDR)	18 (2.06)	66 (7.56)
80	INC	435 (70.73)	BJP	119 (19.35)	316 (51.38)	IND (HRY)	9 (1.46)	52 (8.46)
81	INC	339 (51.13)	BJP	263 (39.67)	76 (11.46)	IND (SSDR)	15 (2.26)	46 (6.94)
82	INC	331 (61.41)	BJP	151 (28.01)	180 (33.4)	PSPU	23 (4.27)	34 (6.31)
83	BJP	199 (47.16)	INC	181 (42.89)	18 (4.27)	IND (SSDR)	6 (1.42)	36 (8.53)
84	INC	269 (60.72)	BJP	154 (34.76)	115 (25.96)	BSP	5 (1.13)	15 (3.39)
85	INC	276 (66.35)	BJP	108 (25.96)	168 (40.39)	AAP	7 (1.68)	25 (6.01)
86	BJP	546 (62.9)	INC	237 (27.3)	309 (35.6)	PSPU	33 (3.8)	52 (5.99)
87	BJP	321 (65.24)	INC	117 (23.78)	204 (41.46)	IND (SSDR)	14 (2.85)	40 (8.13)
88	INC	294 (42)	BJP	258 (36.86)	36 (5.14)	BSP	101 (14.43)	47 (6.71)
89	BJP	358 (61.09)	INC	176 (30.03)	182 (31.06)	IND (VUGT)	20 (3.41)	32 (5.46)
90	BJP	347 (62.08)	INC	194 (34.7)	153 (27.38)	IND (SSDR)	6 (1.07)	12 (2.15)
91	BJP	273 (46.75)	INC	229 (39.21)	44 (7.54)	BSP	41 (7.02)	41 (7.02)
92	INC	327 (51.42)	BJP	272 (42.77)	55 (8.65)	IND (SSDR)	10 (1.57)	27 (4.25)
93	BJP	306 (51.17)	INC	247 (41.3)	59 (9.87)	IND (SSDR)	10 (1.67)	35 (5.85)
94	BJP	552 (81.9)	INC	96 (14.24)	456 (67.66)	BSP	5 (0.74)	21 (3.12)
95	BJP	544 (59.19)	INC	267 (29.05)	277 (30.14)	PSPU	27 (2.94)	81 (8.81)
96	BJP	296 (59.92)	INC	162 (32.79)	134 (27.13)	IND (SSDR)	15 (3.04)	21 (4.25)
97	BJP	238 (48.57)	INC	208 (42.45)	30 (6.12)	BSP	11 (2.24)	33 (6.73)
98	INC	316 (56.53)	BJP	200 (35.78)	116 (20.75)	IND (SSDR)	7 (1.25)	36 (6.44)
99	BJP	231 (45.56)	INC	209 (41.22)	22 (4.34)	IND (SSDR)	14 (2.76)	53 (10.45)

Contd....

Socio-Economic Amenities - Rural

Access to Education Facilities

Particulars	Number of Village (% of Population)				
	Available	Not Available	If Not Available (Distance of Nearest Facility)		
			A	B	C
Govt. Primary School	271 (99)	26 (1)	20 (1)	3 (0)	0 (0)
Private Primary School	48 (34)	249 (66)	0 (0)	0 (0)	0 (0)
Govt. Middle School	147 (76)	150 (24)	109 (18)	17 (2)	0 (0)
Private Middle School	37 (27)	260 (73)	0 (0)	0 (0)	0 (0)
Govt. Secondary School	30 (29)	267 (71)	100 (26)	105 (29)	22 (5)
Private Secondary School	22 (19)	275 (81)	8 (2)	2 (1)	0 (0)
Govt. Senior Secondary School	21 (22)	276 (78)	74 (19)	117 (36)	61 (17)
Private Senior Secondary School	6 (7)	291 (93)	0 (0)	0 (0)	0 (0)
Govt. Arts and Science Degree College	1 (2)	296 (98)	11 (4)	35 (12)	142 (44)
Private Arts and Science Degree College	0 (0)	297 (100)	0 (0)	0 (0)	0 (0)
Govt. Engineering College	0 (0)	297 (100)	0 (0)	0 (0)	186 (62)
Private Engineering College	0 (0)	297 (100)	0 (0)	0 (0)	0 (0)
Govt. Medicine College	0 (0)	297 (100)	0 (0)	0 (0)	193 (63)
Private Medicine College	0 (0)	297 (100)	0 (0)	0 (0)	0 (0)
Govt. Management Institute	0 (0)	297 (100)	0 (0)	0 (0)	175 (56)
Private Management Institute	0 (0)	297 (100)	0 (0)	0 (0)	0 (0)
Govt. Polytechnic	0 (0)	297 (100)	0 (0)	0 (0)	291 (98)
Private Polytechnic	0 (0)	297 (100)	0 (0)	0 (0)	0 (0)
Govt. Vocational Training School/ITI	1 (2)	296 (98)	0 (0)	0 (0)	290 (96)
Private Vocational Training School/ITI	0 (0)	297 (100)	0 (0)	0 (0)	0 (0)
Govt. Non Formal Training Centre	1 (2)	296 (98)	7 (2)	10 (2)	273 (92)
Private Non Formal Training Centre	0 (0)	297 (100)	0 (0)	0 (0)	0 (0)
Govt. School For Disabled	0 (0)	297 (100)	1 (0)	0 (0)	163 (51)
Private School For Disabled	0 (0)	297 (100)	0 (0)	0 (0)	0 (0)
Government Others	0 (0)	297 (100)	0 (0)	0 (0)	297 (100)
Private Others	0 (0)	297 (100)	0 (0)	0 (0)	0 (0)

Note : Distance A : Less than 5 km; B : Between 5-10 km; C : 10+ km.; Source : Data Analysis is based on 2011 Census.

DISCLAIMER

The Terms of Use and Disclaimer of Datanet India Private Limited (hereinafter referred to as "Datanet") for use of this analysis report of **Bahoriband Assembly Constituency (Bahoriband Vidhan Sabha)** :-

1. **Assembly Factbook™** is a Registered Trade Mark owned by Datanet.
2. All the maps are sketched and graphical representation only and have not been drawn to the scale and also not to represent the actual geographical area or boundary of the unit.
3. The data for the aforesaid analysis is based on authentic sources and has been culled from the various publications of Census, CSO and NSSO for district and block level data, various central and state government departments, Central & State Elections Commissions and the concerned Returning Officers' releases, Electoral Rolls, Election results and allied publications, internal assessment, surveys, estimates and analysis. Therefore, certain adjustment of data at micro level may have been done to arrive closer to the macro data.
4. Data have been provided on an "As Is" and "As AVAILABLE" basis
5. The colours shown in the maps or diagram and charts of a particular party, alliance or AC are indicative and do not represent them.
6. This publication which includes maps, sheets, graphs and data would be the property under copyright of Datanet only. The user may use these for its internal study, analysis and research purposes. It's public display, re-selling or any commercial uses by the user are not allowed.
7. Datanet has taken due care and caution in compilation and processing of data and allied information, but does not guarantee the accuracy, adequacy or completeness of any information/analysis and will be not responsible for any errors or omissions or for the results obtained from the use of such information/analysis.
8. All the contents for the publication have been culled from various authentic sources and Datanet reasonably believes such sources to be reliable, but does not make any representations, express or implied as to the accuracy or fitness of use of such information. The information or contents of the information/analysis do not constitute advice and should not be relied upon in making (or refraining from making) any decision. Any reliance placed upon the information provided by Datanet is the sole responsibility and strictly at the user's risk.
9. In no event will Datanet be liable for any damages (including, without limitation, damages for loss of business projects, or loss of profits) arising in contract, tort or otherwise from the use of or inability to use any of its contents, or from any action taken (or refrained from being taken) as a result of using the analysis or any of its contents. Datanet its directors, owners, editors, officials, employees, distributor and agents or any associate will not be liable for any errors in the information contained or any consequences arising from the use of the contents of the provided information/analysis.
10. If any provision of these terms and conditions is held invalid or illegal or unenforceable for any reason by any court of competent jurisdiction, such provision shall be severed and the remainder of provisions of the terms and conditions shall continue in full force and effect as if the Term of Use had been executed with the invalid, illegal or unenforceable provision eliminated.
11. If there are any discrepancies in the information provided, please bring it to attention of Datanet for suitable rectification measures.

Buy Online This Complete Book At
Datanet India eBooks Store

www.indiastatpublications.com

or go directly at

[http://www.indiastatpublications.com/
Assembly_factbook/Madhya_Pradesh/Khajuraho/Bahoriband](http://www.indiastatpublications.com/Assembly_factbook/Madhya_Pradesh/Khajuraho/Bahoriband)

 **indiastat** elections

