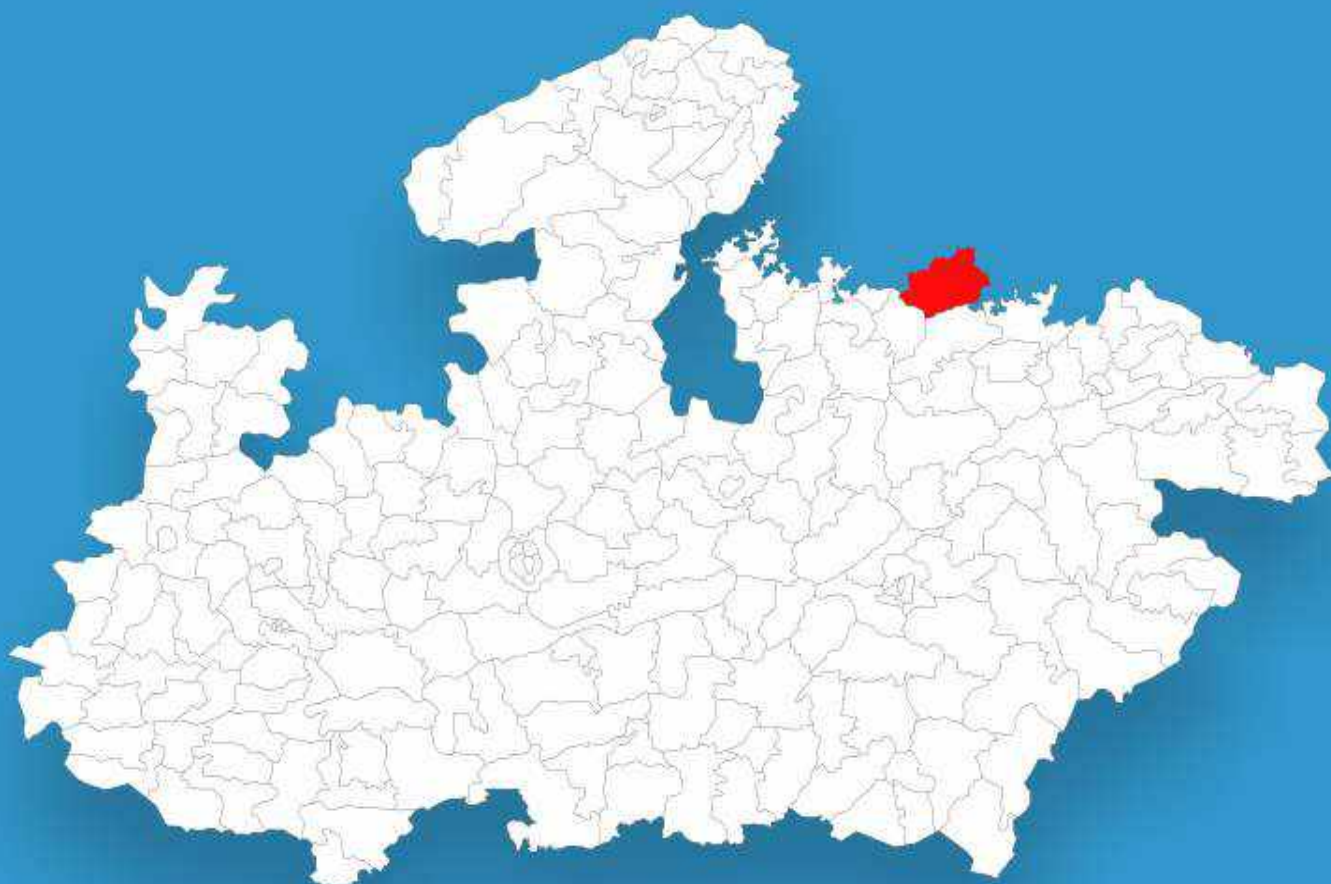




Madhya Pradesh

# Assembly Factbook™

Chandla Assembly Constituency



Key Electoral Data of Chandla  
Assembly Constituency (Vidhan Sabha)

Madhya Pradesh  
**Assembly Factbook**<sup>TM</sup>

Chandla Assembly Constituency



Chandla Vidhan Sabha

## **Editor & Director**

Dr. R.K. Thukral

## **Research Editor**

Dr. Shafeeq Rahman

## **Compiled, Researched and Published by Datanet India Pvt. Ltd.**

D-100, 1st Floor,

Okhla Industrial Area, Phase-I,  
New Delhi- 110020.

Ph.: 91-11- 43580781-84

Email : support@indiastatpublications.com

Website : www.indiastatelections.com

## **Online Book Store :**

www.indiastatpublications.com

**Report No. :** AFB/MP-049-0125

**ISBN :** 978-93-87165-36-6

**First Edition :** January, 2018

**Eighth Updated Edition :** January, 2025

**Price :** Rs. 11500/-

US\$ 310

**© Datanet India Pvt. Ltd.**

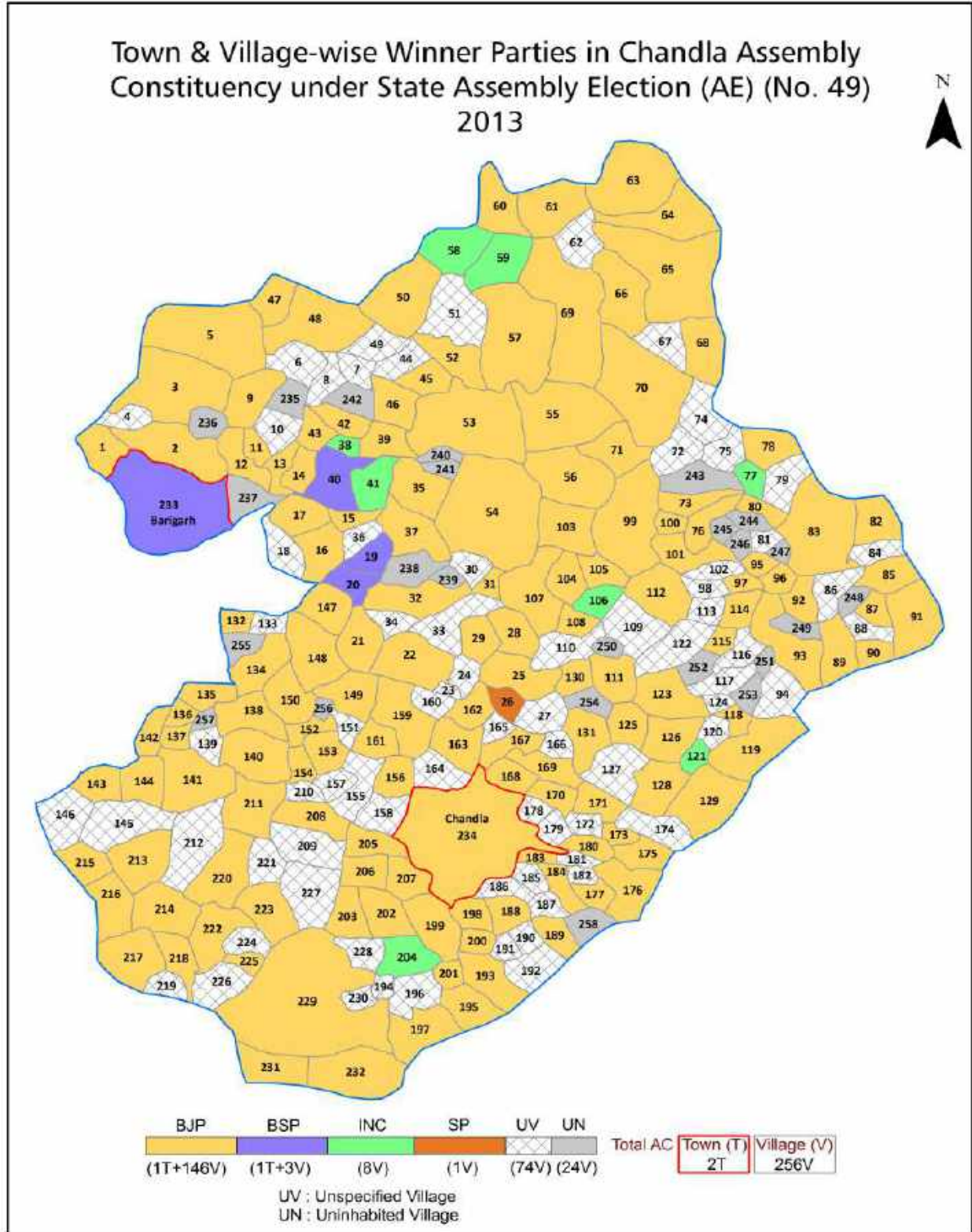
All rights reserved. No part of this book may be reproduced, stored in a retrieval system or transmitted in any form or by any means, mechanical photocopying, photographing, scanning, recording or otherwise without the prior written permission of the publisher. Please refer to Disclaimer at page no. 223 for the use of this publication.

Printed in India

# Contents

No.	Particulars	Page No.
	<b>Introduction</b>	
1	Assembly Constituency - (Vidhan Sabha) at a Glance   Features of Assembly as per Delimitation Commission of India (2008)	1-2
	<b>Location and Political Maps</b>	
2	Location Map   Boundaries of Assembly Constituency - (Vidhan Sabha in District   Boundaries of Assembly Constituency under Parliamentary Constituency - (Lok Sabha)   Town & Village-wise Winner Parties- 2024, 2023, 2019, 2018, 2014, 2013, 2009 and 2008	3-11
	<b>Administrative Setup (2011)</b>	
3	District   Sub-district   Towns   Villages   Inhabited Villages   Uninhabited Villages   Village Panchayat   Intermediate Panchayat	12-23
	<b>Demographics (2011)</b>	
4	Population   Households   Rural/Urban Population   Towns and Villages by Population Size   Sex Ratio (Total & 0-6 Years)   Religious Population   Social Population   Literacy Rate	24-25
	<b>Electoral Features</b>	
5	Important Dates of Last Elections Held   Electors by Gender   Service Electors   Voters   Voters Turnout   Polling Stations & Average Number of Electors per Polling Station   Electors by Age Group   Present Elected Representatives	26-31
	<b>Historical Summary Election Results</b>	
6	Vote Share of Major Parties   Winning Margin (Number & Percentage)   Polarity of Parties   Summary Result of Assembly Segment of Parliamentary Elections 2024, 2019, 2014, 2009, 2004 & 1999   Summary Result of Assembly Elections 2023, 2018, 2013, 2008, 2003, 1998, 1993, 1990, 1985, 1980 & 1977	32-50
	<b>Polling Station Level Election Results</b>	
7	Name and Number of Polling Station 2024, 2023, 2019, 2018, 2014, 2013, 2009 and 2008   Polling Station-wise Electors, Voters & Voters Turnout 2024, 2023, 2019, 2018, 2014, 2013, 2009 and 2008   Polling Station wise Elections Results 2024, 2023, 2019, 2018, 2014, 2013, 2009 and 2008	51-201
	<b>Share of Assembly Constituency</b>	
8	Share of Assembly Constituency - (Vidhan Sabha) in State, District and Parliamentary Constituency - (Lok Sabha)	202
	<b>Socio-Economic Amenities (2011)</b>	
9	Access to Administrative Units   Agricultural, Manufacturing and Industrial Commodities   Demographic Indicators   Education   Health & Manpower   Drinking Water Supply   Sanitation   Entertainment and Recreations Infrastructure   Power   Food Allocation Distribution and Marketing of Agriculture Commodities Infrastructure   Transport and Road Infrastructure   Communication   Banking and Financial Services   Land Use   Irrigation Source	204-218
10	<b>Abbreviation &amp; Sources</b>	220-221
11	<b>Disclaimer</b>	223

Location & Political Map



## Administrative Setup

### List of Village Panchayat & Intermediate Panchayat (Block) Name - 2011

Village Name	Village Panchayat Name	Intermediate Panchayat Name
Hathoha	Hatohan	Laundi
Hatwa	Hatwa	Gaurihar (Barigarh)
Hidorabari	Basantpur	Laundi
Himmatpur	Simariya	Laundi
Hinota	Ragauli	Laundi
Imlahi	Dadu Tal	Gaurihar (Barigarh)
Ishwarpur	Pahra	Gaurihar (Barigarh)
Itaura	Alipura	Gaurihar (Barigarh)
Jagatpur	Ranipura	Laundi
Jaibaran	Sisolar	Gaurihar (Barigarh)
Jamupura	Sijai	Laundi
Jarahata Kalan	Jarehta Kala	Gaurihar (Barigarh)
Abhau	Abhau	Gaurihar (Barigarh)
Ajitpur	Ajitpur	Gaurihar (Barigarh)
Jarawara	Bairagiya Pukhari	Laundi
Joga	Badaurakala	Gaurihar (Barigarh)
Alipura	Alipura	Gaurihar (Barigarh)
Amaha	Bansiya	Laundi
Judipur	Nidhauri	Gaurihar (Barigarh)
Kalyanpur	Nadauta	Gaurihar (Barigarh)
Andhiyari Bari	Andhiyaribari	Laundi
Bachhera Khera	Hajipur	Gaurihar (Barigarh)
Kamalpurwa	Bairagiya Pukhari	Laundi
Kanbhaee	Ghoora Purwa	Laundi
Bachhon	Bachhaun	Laundi
Badaura Kalan	Badaurakala	Gaurihar (Barigarh)
Kandela	Kandela	Gaurihar (Barigarh)
Karhari	Karhari	Gaurihar (Barigarh)
Badhari	Harrai	Laundi

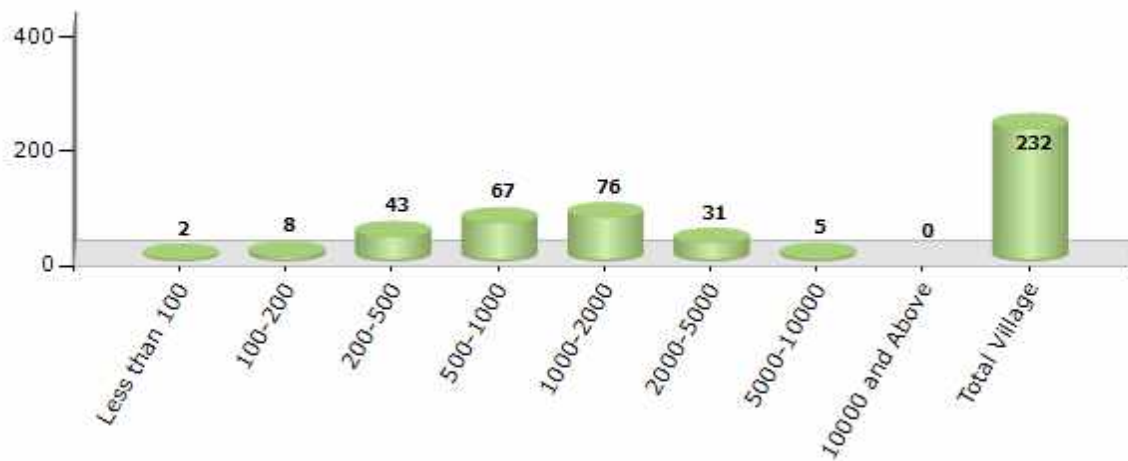
Contd....

Demographics

Number of Villages by Population Size - 2011

Less than 100	100-200	200-500	500-1000	1000-2000	2000-5000	5000-10000	10000 and Above	Total Village
2	8	43	67	76	31	5	0	232

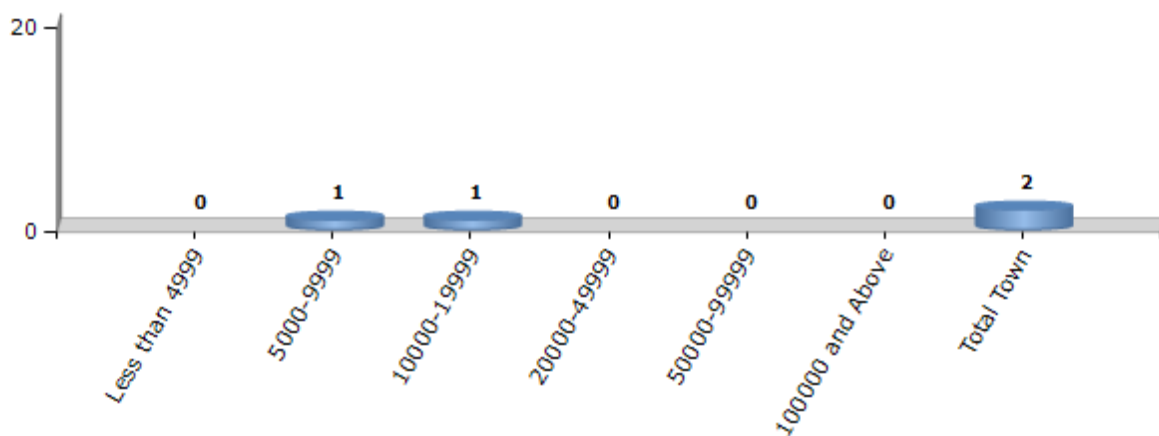
Number of Villages by Population Size - 2011



Number of Towns by Population Size - 2011

Less than 4999	5000-9999	10000-19999	20000-49999	50000-99999	100000 and Above	Total Town
0	1	1	0	0	0	2

Number of Towns by Population Size - 2011

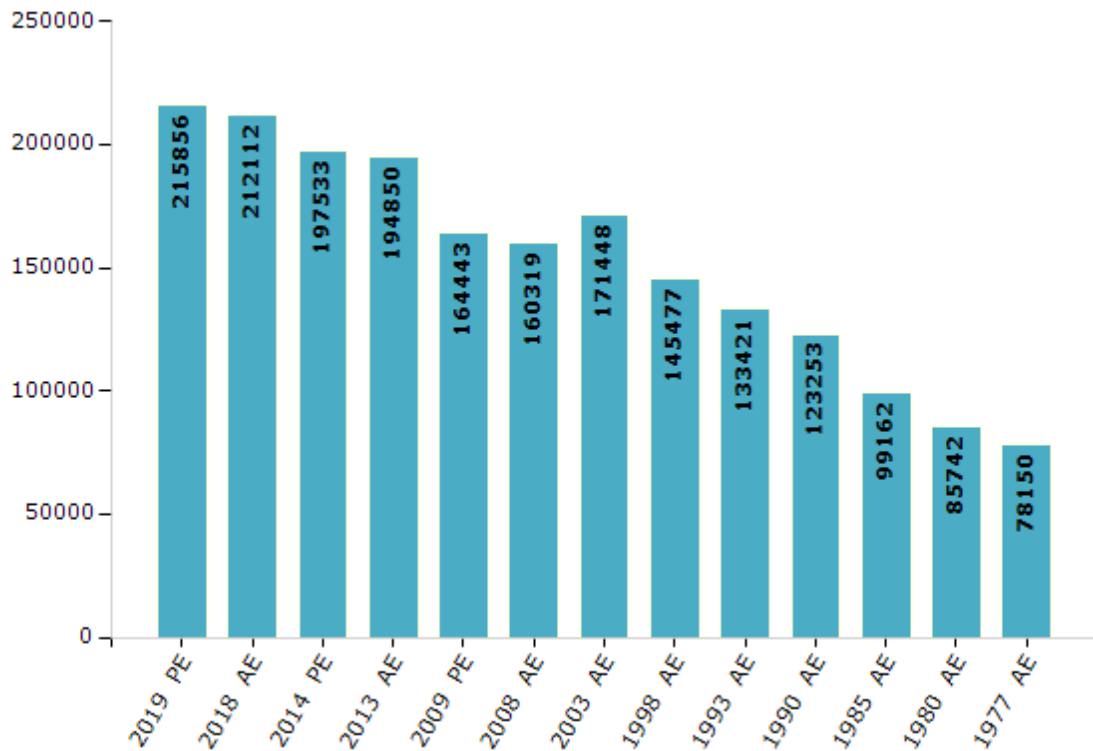


## Electoral Features

### Electors by Male & Female

Year	Male	Female	Others	Total	Year	Male	Female	Others	Total
2019 PE	118207	97645	4	215856	1993 AE	72895	60526	-	133421
2018 AE	116252	95856	4	212112	1990 AE	66865	56388	-	123253
2014 PE	109764	87769	0	197533	1985 AE	52687	46475	-	99162
2013 AE	108322	86528	0	194850	1980 AE	45092	40650	-	85742
2009 PE	91305	73138	-	164443	1977 AE	41052	37098	-	78150
2008 AE	88688	71631	-	160319	1972 AE	-	-	-	-
2004 PE	-	-	-	-	1967 AE	-	-	-	-
2003 AE	94473	76975	-	171448	1962 AE	-	-	-	-
1999 PE	-	-	-	-	1957 AE	-	-	-	-
1998 AE	79950	65527	-	145477	1952 AE	-	-	-	-

Number of Electors



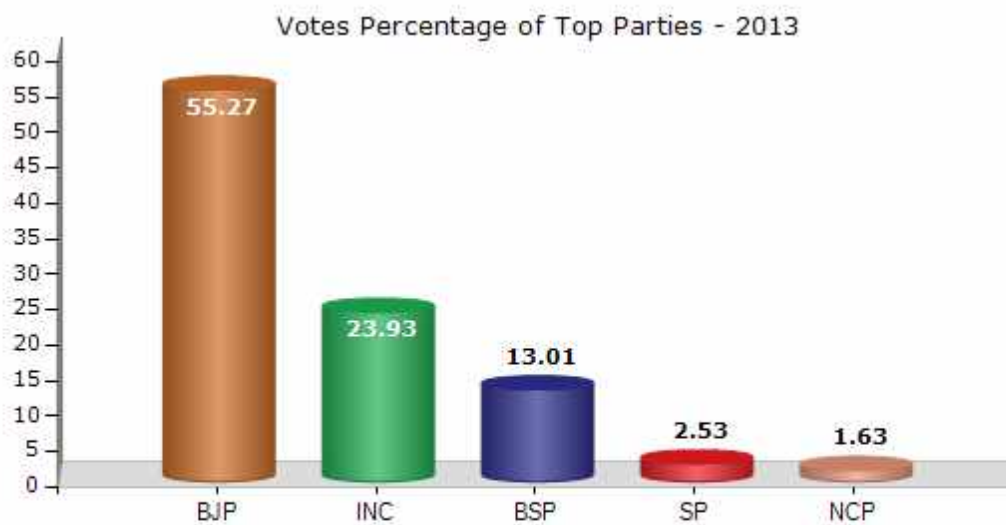
Note : AE : Assembly Election, PE : Assembly Segment of Parliamentary Election



## Historical Summary Election Results

### Summary Result of Assembly Election - 2013

Candidate Name	Party	Votes	Votes %
R D Prajapati	BJP	65959	55.27
Harprasad	INC	28562	23.93
Halke Prasad	BSP	15525	13.01
Shivratan	SP	3023	2.53
Ramsevak Verma	NCP	1942	1.63
Rajkumar	BA S D	1103	0.92
Jagram Prajapati	BSCP	784	0.66
	NOTA	2450	2.05



## Polling Station Level Election Results

### Number and Name of Polling Stations (PS) (2018)

Number of Polling Stations	Name of Polling Stations	Number of Polling Stations	Name of Polling Stations
1	Primary School Building (Gadhi Chouk) Barigadh	22	Primary School Building Kivalaha
2	Shaskiya Kanya Prathmik Shala Barigadh	23	Govt Junior High School Building Khera
3	Higher Secondary School (Eastern Room )Barigadha	24	Shaskiya Kanya Purvi Bhag Bhawang Khera
4	Higher Secondary School (Western Room ) Barigadha	25	Primary School Building Kasar
5	Shaskiya Kanya Prathmik Shala Barigadh	26	Primary School Building Majhapatiya
6	Primary School New Barigadha	27	Pr.Pathsala Building Ghur
7	Shaskiya Uchch.Madhyamik Vidyalay Puravi Bhag Barigadh	28	Primary School Building Dharampur
8	Block Office Barigadh	29	Primary School Building Chitahari
9	Govt Primare School Building Tikari	30	Praimary School Bhawan Chitahari Puravi Bhag
10	Govt Primare School Building Tikari	31	Middle School Building Northern Part Manuriya
11	Primary School Building Karahari	32	Middle School Building Southern Part Manuriya
12	New Primary School Building Mudahara	33	Primary School Building Udaipur
13	Sha. Ma. Shala Bhawan Mudahra	34	Middle School Building Northern Part Naharpur
14	New Primary School Buliding Add. Room Mudhara	35	Middle School Building Southern Part Naharpur
15	Junior High School Prakash Bamhouri	36	Primary School Building Ghatara
16	New Primary School Building Prakash Bamhouri	37	Govt Middil School Building Ghatra
17	Middle School Building Chandavara	38	Primary School Building Nidhavapukhari
18	Primary School Building Chandavara Chandavara	39	Primary School Building Kalyanapur
19	Middle School Building Dhavari	40	Primary School Building Baraha
20	Primary School Building Bajarangapur	41	Middle School Building Baraha
21	Primary School Building Chouhani	42	Primary School Building Sichahari

Contd....

## Polling Station Level Election Results

### Polling Station-wise Votes Secured by Overall Top Five Parties in Chandla Assembly in Assembly Election (AE) under Khajuraho Parliamentary Constituency in Madhya Pradesh (2018)

Number of Polling Station	Winner - Rajesh Kumar Prajapati (BJP)	Runner-up - Anuragi Harprasad (Gopi Master) (INC)	3rd - Ahirwar-Pushpendra kumar (BSP)	4th - Anitya Singh (SP)	5th - Bhavaneeden (IND)	NOTA	Other	Total Votes Secured
36	45	65	151	95	6	11	19	392
37	71	80	198	42	4	9	19	423
38	244	209	81	30	4	21	37	626
39	245	161	107	47	5	9	28	602
40	178	153	114	33	1	6	22	507
41	93	167	225	23	7	4	14	533
42	76	290	99	32	2	13	11	523
43	175	48	153	22	8	15	28	449
44	102	419	29	98	3	12	10	673
45	37	107	131	18	6	4	12	315
46	117	126	141	8	6	8	5	411
47	105	116	117	34	4	7	10	393
48	15	182	31	24	3	7	5	267
49	172	138	100	90	9	25	36	570
50	114	212	100	97	2	10	10	545
51	120	159	128	80	4	5	12	508
52	105	104	62	17	8	7	17	320
53	95	133	202	10	7	8	13	468
54	246	169	82	75	4	17	25	618
55	190	160	90	117	6	24	22	609
56	84	240	68	22	6	13	25	458
57	143	125	46	25	5	7	12	363
58	170	111	129	38	7	14	14	483
59	286	127	110	42	5	20	15	605
60	230	143	301	25	17	15	21	752
61	294	233	103	28	9	20	36	723
62	137	91	36	10	0	10	6	290
63	194	24	227	45	13	6	27	536
64	92	50	156	78	7	9	13	405
65	305	90	72	35	7	19	27	555
66	138	120	100	100	5	11	11	485
67	62	262	204	67	4	4	11	614
68	148	244	83	50	6	22	14	567
69	111	144	235	20	12	17	20	559
70	93	117	79	32	3	4	11	339

Contd....

## Polling Station Level Election Results

### Winner, Runner-up and 3rd Party Position & Winning Margin According to Polling Stations in Chandla Assembly in Assembly Election (AE) under Khajuraho Parliamentary Constituency in Madhya Pradesh (2018)

Polling Station Number	Winner Party	Winner Votes (%)	Runner-up Party	Runner-up Votes (%)	Winning Margin Votes (%)	Third Party	Third Party Votes (%)	Other Votes (%)
67	INC	262 (42.67)	BSP	204 (33.22)	58 (9.45)	SP	67 (10.91)	81 (13.19)
68	INC	244 (43.03)	BJP	148 (26.1)	96 (16.93)	BSP	83 (14.64)	92 (16.23)
69	BSP	235 (42.04)	INC	144 (25.76)	91 (16.28)	BJP	111 (19.86)	69 (12.34)
70	INC	117 (34.51)	BJP	93 (27.43)	24 (7.08)	BSP	79 (23.3)	50 (14.75)
71	BSP	197 (36.01)	BJP	184 (33.64)	13 (2.37)	INC	71 (12.98)	95 (17.37)
72	BJP	135 (39.24)	INC	75 (21.8)	60 (17.44)	SP	56 (16.28)	78 (22.67)
73	BJP	289 (41.94)	INC	170 (24.67)	119 (17.27)	BSP	112 (16.26)	118 (17.13)
74	BJP	157 (30.37)	BSP	148 (28.63)	9 (1.74)	INC	120 (23.21)	92 (17.79)
75	BJP	101 (38.26)	INC	65 (24.62)	36 (13.64)	SP	45 (17.05)	53 (20.08)
76	BSP	69 (27.94)	BJP	68 (27.53)	1 (0.41)	SP	53 (21.46)	57 (23.08)
77	BJP	168 (37.33)	INC	157 (34.89)	11 (2.44)	BSP	51 (11.33)	74 (16.44)
78	INC	206 (41.04)	BJP	141 (28.09)	65 (12.95)	BSP	97 (19.32)	58 (11.55)
79	INC	280 (57.38)	BSP	57 (11.68)	223 (45.7)	SP	53 (10.86)	98 (20.08)
80	INC	245 (70)	BJP	30 (8.57)	215 (61.43)	SP	29 (8.29)	46 (13.14)
81	INC	573 (72.17)	BJP	115 (14.48)	458 (57.69)	SP	20 (2.52)	86 (10.83)
82	INC	191 (32.32)	BJP	190 (32.15)	1 (0.17)	BSP	87 (14.72)	123 (20.81)
83	INC	363 (55.42)	BJP	136 (20.76)	227 (34.66)	BSP	102 (15.57)	54 (8.24)
84	BJP	210 (44.21)	INC	160 (33.68)	50 (10.53)	SP	41 (8.63)	64 (13.47)
85	INC	186 (44.82)	BJP	105 (25.3)	81 (19.52)	BSP	63 (15.18)	61 (14.7)
86	BSP	274 (41.7)	INC	177 (26.94)	97 (14.76)	BJP	147 (22.37)	59 (8.98)
87	BJP	175 (39.68)	INC	133 (30.16)	42 (9.52)	SP	61 (13.83)	72 (16.33)
88	INC	242 (35.33)	BJP	199 (29.05)	43 (6.28)	BSP	173 (25.26)	71 (10.36)
89	BJP	319 (43.11)	INC	221 (29.86)	98 (13.25)	BSP	156 (21.08)	44 (5.95)
90	BJP	202 (33.5)	INC	202 (33.5)	0 (0)	BSP	95 (15.75)	104 (17.25)
91	BSP	202 (35.38)	BJP	161 (28.2)	41 (7.18)	INC	127 (22.24)	81 (14.19)
92	INC	261 (37.5)	BJP	231 (33.19)	30 (4.31)	BSP	110 (15.8)	94 (13.51)
93	BSP	315 (43.03)	BJP	222 (30.33)	93 (12.7)	INC	138 (18.85)	57 (7.79)
94	BJP	238 (44.4)	INC	228 (42.54)	10 (1.86)	SP	16 (2.99)	54 (10.07)
95	INC	161 (39.66)	SP	83 (20.44)	78 (19.22)	BJP	76 (18.72)	86 (21.18)
96	BJP	271 (46.56)	INC	205 (35.22)	66 (11.34)	BSP	31 (5.33)	75 (12.89)
97	INC	193 (36.76)	BJP	178 (33.9)	15 (2.86)	BSP	69 (13.14)	85 (16.19)
98	INC	227 (53.29)	BJP	109 (25.59)	118 (27.7)	SP	40 (9.39)	50 (11.74)
99	INC	146 (38.93)	BJP	119 (31.73)	27 (7.2)	BSP	37 (9.87)	73 (19.47)

Contd....

## Socio-Economic Amenities - Rural

### Access to Education Facilities

Particulars	Number of Village (% of Population)				
	Available	Not Available	If Not Available (Distance of Nearest Facility)		
			A	B	C
Govt. Primary School	222 (99)	10 (1)	10 (1)	0 (0)	0 (0)
Private Primary School	20 (13)	212 (87)	0 (0)	0 (0)	0 (0)
Govt. Middle School	104 (69)	128 (31)	90 (21)	23 (6)	8 (2)
Private Middle School	10 (10)	222 (90)	0 (0)	0 (0)	0 (0)
Govt. Secondary School	23 (23)	209 (77)	43 (13)	87 (34)	56 (18)
Private Secondary School	9 (8)	223 (92)	2 (1)	3 (1)	0 (0)
Govt. Senior Secondary School	11 (15)	221 (85)	12 (4)	89 (36)	104 (37)
Private Senior Secondary School	3 (5)	229 (95)	1 (0)	2 (1)	1 (0)
Govt. Arts and Science Degree College	0 (0)	232 (100)	2 (1)	5 (2)	176 (71)
Private Arts and Science Degree College	1 (1)	231 (99)	0 (0)	0 (0)	0 (0)
Govt. Engineering College	0 (0)	232 (100)	0 (0)	0 (0)	85 (35)
Private Engineering College	0 (0)	232 (100)	0 (0)	0 (0)	72 (29)
Govt. Medicine College	0 (0)	232 (100)	0 (0)	2 (1)	131 (55)
Private Medicine College	0 (0)	232 (100)	0 (0)	0 (0)	0 (0)
Govt. Management Institute	0 (0)	232 (100)	0 (0)	0 (0)	114 (47)
Private Management Institute	0 (0)	232 (100)	0 (0)	0 (0)	15 (5)
Govt. Polytechnic	0 (0)	232 (100)	0 (0)	0 (0)	231 (99)
Private Polytechnic	0 (0)	232 (100)	0 (0)	0 (0)	0 (0)
Govt. Vocational Training School/ITI	0 (0)	232 (100)	0 (0)	0 (0)	225 (96)
Private Vocational Training School/ITI	0 (0)	232 (100)	0 (0)	0 (0)	7 (4)
Govt. Non Formal Training Centre	0 (0)	232 (100)	0 (0)	2 (1)	230 (99)
Private Non Formal Training Centre	0 (0)	232 (100)	0 (0)	0 (0)	0 (0)
Govt. School For Disabled	0 (0)	232 (100)	0 (0)	0 (0)	163 (68)
Private School For Disabled	0 (0)	232 (100)	0 (0)	1 (0)	12 (6)
Government Others	0 (0)	232 (100)	0 (0)	1 (0)	231 (100)
Private Others	0 (0)	232 (100)	0 (0)	0 (0)	0 (0)

Note : Distance A : Less than 5 km; B : Between 5-10 km; C : 10+ km.; Source : Data Analysis is based on 2011 Census.

## DISCLAIMER

The Terms of Use and Disclaimer of Datanet India Private Limited (hereinafter referred to as "Datanet") for use of this analysis report of **Chandla Assembly Constituency (Chandla Vidhan Sabha) :-**

1. **Assembly Factbook™** is a Registered Trade Mark owned by Datanet.
2. All the maps are sketched and graphical representation only and have not been drawn to the scale and also not to represent the actual geographical area or boundary of the unit.
3. The data for the aforesaid analysis is based on authentic sources and has been culled from the various publications of Census, CSO and NSSO for district and block level data, various central and state government departments, Central & State Elections Commissions and the concerned Returning Officers' releases, Electoral Rolls, Election results and allied publications, internal assessment, surveys, estimates and analysis. Therefore, certain adjustment of data at micro level may have been done to arrive closer to the macro data.
4. Data have been provided on an "As Is" and "As AVAILABLE" basis
5. The colours shown in the maps or diagram and charts of a particular party, alliance or AC are indicative and do not represent them.
6. This publication which includes maps, sheets, graphs and data would be the property under copyright of Datanet only. The user may use these for its internal study, analysis and research purposes. It's public display, re-selling or any commercial uses by the user are not allowed.
7. Datanet has taken due care and caution in compilation and processing of data and allied information, but does not guarantee the accuracy, adequacy or completeness of any information/analysis and will be not responsible for any errors or omissions or for the results obtained from the use of such information/analysis.
8. All the contents for the publication have been culled from various authentic sources and Datanet reasonably believes such sources to be reliable, but does not make any representations, express or implied as to the accuracy or fitness of use of such information. The information or contents of the information/analysis do not constitute advice and should not be relied upon in making (or refraining from making) any decision. Any reliance placed upon the information provided by Datanet is the sole responsibility and strictly at the user's risk.
9. In no event will Datanet be liable for any damages (including, without limitation, damages for loss of business projects, or loss of profits) arising in contract, tort or otherwise from the use of or inability to use any of its contents, or from any action taken (or refrained from being taken) as a result of using the analysis or any of its contents. Datanet its directors, owners, editors, officials, employees, distributor and agents or any associate will not be liable for any errors in the information contained or any consequences arising from the use of the contents of the provided information/analysis.
10. If any provision of these terms and conditions is held invalid or illegal or unenforceable for any reason by any court of competent jurisdiction, such provision shall be severed and the remainder of provisions of the terms and conditions shall continue in full force and effect as if the Term of Use had been executed with the invalid, illegal or unenforceable provision eliminated.
11. If there are any discrepancies in the information provided, please bring it to attention of Datanet for suitable rectification measures.

Buy Online This Complete Book At  
**Datanet India eBooks Store**

[www.indiastatpublications.com](http://www.indiastatpublications.com)

or go directly at

[http://www.indiastatpublications.com/  
Assembly\\_factbook/Madhya\\_Pradesh/Khajuraho/ Chandla](http://www.indiastatpublications.com/Assembly_factbook/Madhya_Pradesh/Khajuraho/Chandla)



**i** **indiastat** **elections**

