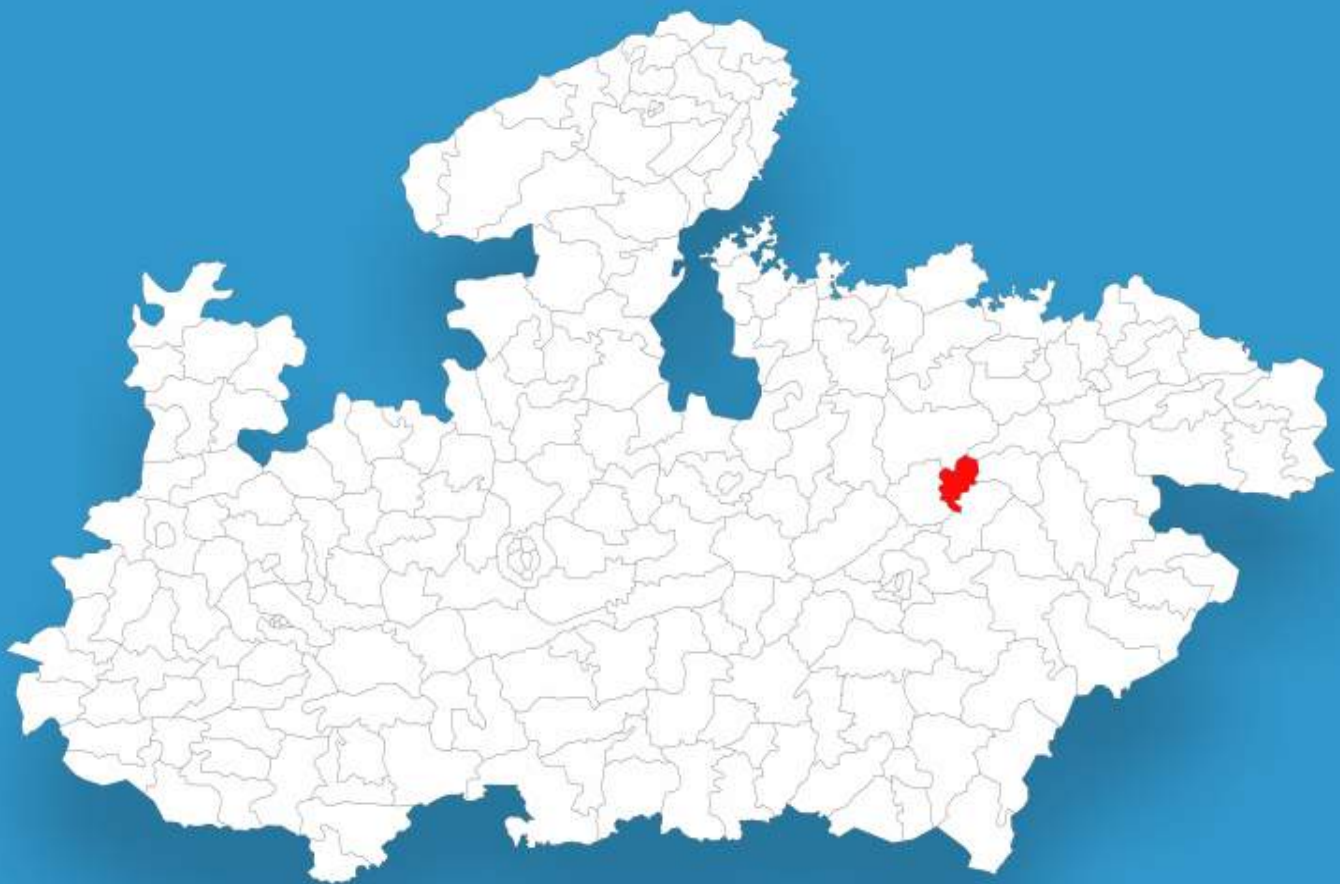




Madhya Pradesh

Assembly Factbook™

Mudwara Assembly Constituency



Key Electoral Data of Mudwara
Assembly Constituency (Vidhan Sabha)

Madhya Pradesh

Assembly Factbook™

Mudwara Assembly Constituency



Mudwara Vidhan Sabha

Editor & Director

Dr. R.K. Thukral

Research Editor

Dr. Shafeeq Rahman

Compiled, Researched and Published by Datanet India Pvt. Ltd.

D-100, 1st Floor,

Okhla Industrial Area, Phase-I,
New Delhi- 110020.

Ph.: 91-11- 43580781-84

Email : support@indiastatpublications.com

Website : www.indiastatelections.com

Online Book Store :

www.indiastatpublications.com

Report No. : AFB/MP-093-0123

ISBN : 978-93-87189-28-7

First Edition : January, 2018

Sixth Updated Edition : January, 2023

Price : Rs. 11500/-

US\$ 310

© Datanet India Pvt. Ltd.

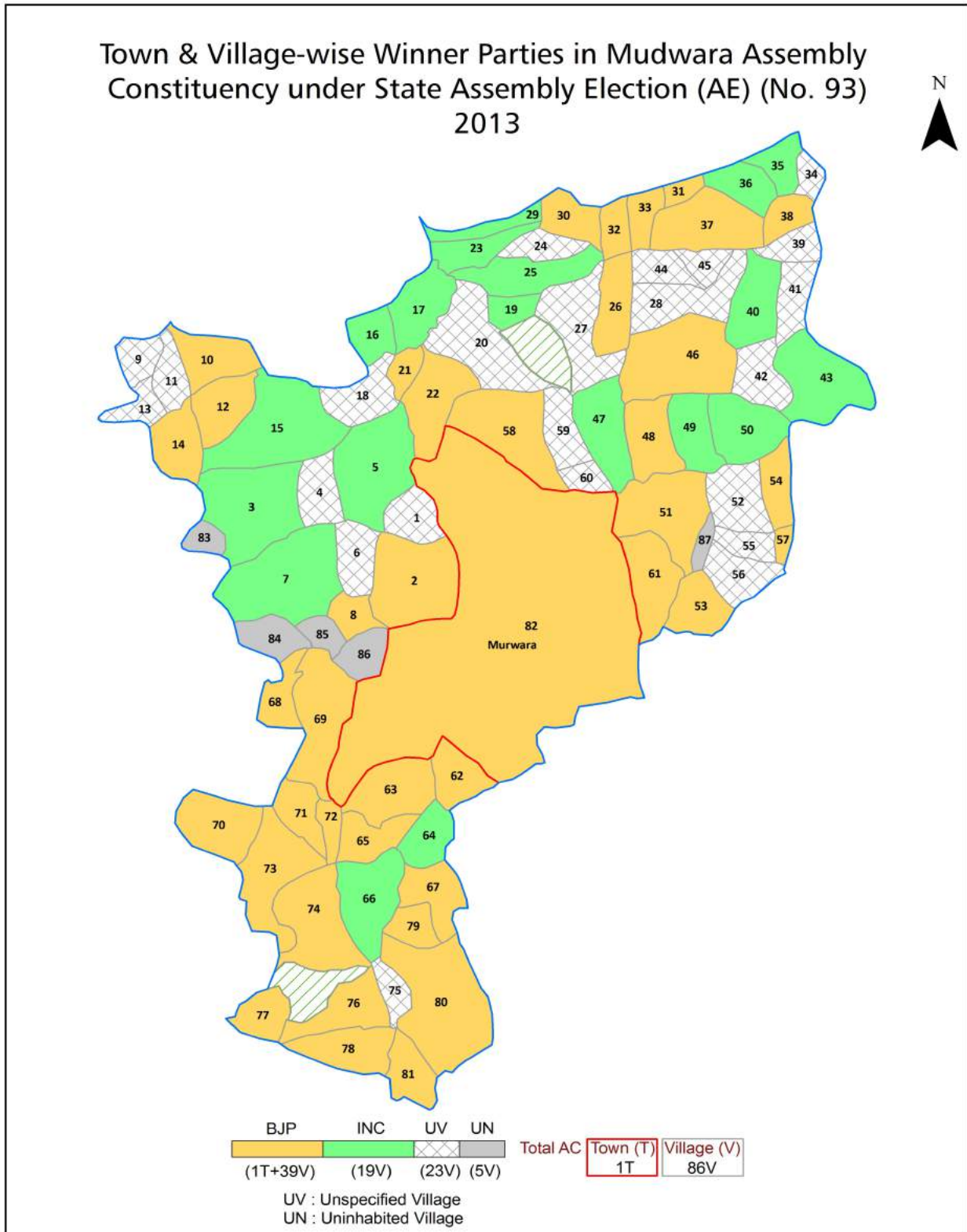
All rights reserved. No part of this book may be reproduced, stored in a retrieval system or transmitted in any form or by any means, mechanical photocopying, photographing, scanning, recording or otherwise without the prior written permission of the publisher. Please refer to Disclaimer at page no. 219 for the use of this publication.

Printed in India

Contents

No.	Particulars	Page No.
	Introduction	
1	Assembly Constituency - (Vidhan Sabha) at a Glance Features of Assembly as per Delimitation Commission of India (2008)	1-2
	Location and Political Maps	
2	Location Map Boundaries of Assembly Constituency - (Vidhan Sabha) in District Boundaries of Assembly Constituency under Parliamentary Constituency - (Lok Sabha) Town & Village-wise Winner Parties- 2019, 2018, 2014, 2013, 2009 and 2008	3-11
	Administrative Setup (2011)	
3	District Sub-district Towns Villages Inhabited Villages Uninhabited Villages Village Panchayat Intermediate Panchayat	12-16
	Demographics (2011)	
4	Population Households Rural/Urban Population Towns and Villages by Population Size Sex Ratio (Total & 0-6 Years) Religious Population Social Population Literacy Rate	17-18
	Electoral Features	
5	Important Dates of Last Elections Held Electors by Gender Service Electors Voters Voters Turnout Polling Stations & Average Number of Electors per Polling Station Electors by Age Group Present Elected Representatives	19-24
	Historical Summary Election Results	
6	Vote Share of Major Parties Winning Margin (Number & Percentage) Polarity of Parties Summary Result of Assembly Segment of Parliamentary Elections 2019, 2014, 2009, 2004 and 1999 Summary Result of Assembly Elections 2018, 2013, 2008, 2003, 1998, 1993, 1990, 1985, 1980, 1977, 1972, 1967, 1962, 1957 and 1952	25-48
	Polling Station Level Election Results	
7	Name and Number of Polling Station 2019, 2018, 2014, 2013, 2009 and 2008 Polling Station-wise Electors, Voters & Voters Turnout 2019, 2018, 2014, 2013, 2009 and 2008 Polling Station wise Elections Results 2019, 2018, 2014, 2013, 2009 and 2008	49-197
	Share of Assembly Constituency	
8	Share of Assembly Constituency - (Vidhan Sabha) in State, District and Parliamentary Constituency - (Lok Sabha)	198
	Socio-Economic Amenities (2011)	
9	Access to Administrative Units Agricultural, Manufacturing and Industrial Commodities Demographic Indicators Education Health & Manpower Drinking Water Supply Sanitation Entertainment and Recreations Infrastructure Power Food Allocation Distribution and Marketing of Agriculture Commodities Infrastructure Transport and Road Infrastructure Communication Banking and Financial Services Land Use Irrigation Source	200-214
10	Abbreviation & Sources	216-217
11	Disclaimer	219

Location & Political Map



Administrative Setup

List of Village Panchayat & Intermediate Panchayat (Block) Name - 2011

Village Name	Village Panchayat Name	Intermediate Panchayat Name
Amradand	Ghangrikala	Katni
Badera	Badra	Katni
Badkhera Kap	Kanhwara	Katni
Bamanmar	Ghanghrikhurd	Katni
Banda	Banda	Katni
Bharauli	Gaitara	Katni
Bharwara	Manjgwa Fatak	Katni
Bichhiya	Banda	Katni
Bistara	Bistra	Katni
Bohata	Posara	Katni
Chaka	Chaka	Katni
Chanehata	Khadola	Katni
Chanehati	Ghangrikala	Katni
Deodongra	Kharkhari	Katni
Deora Khurd	Dewrakhurd	Katni
Dhapai	Takhla	Katni
Dithwara	Dhitwara	Katni
Diwari	Kachagaondewri	Katni
Diwari	Pahadi	Katni
Diwaritola	Deoritola	Katni
Dwara	Posara	Katni
Gaitara	Gaitara	Katni
Ganiyari	Ganiyari	Katni
Ghanghari Kalan	Ghangrikala	Katni
Ghanghari Khurd	Ghanghrikhurd	Katni
Ghatkhirwa	Chaka	Katni
Ghughara	Piprondh	Katni
Gulwara	Gulwara	Katni
Harduwa	Hardua	Katni

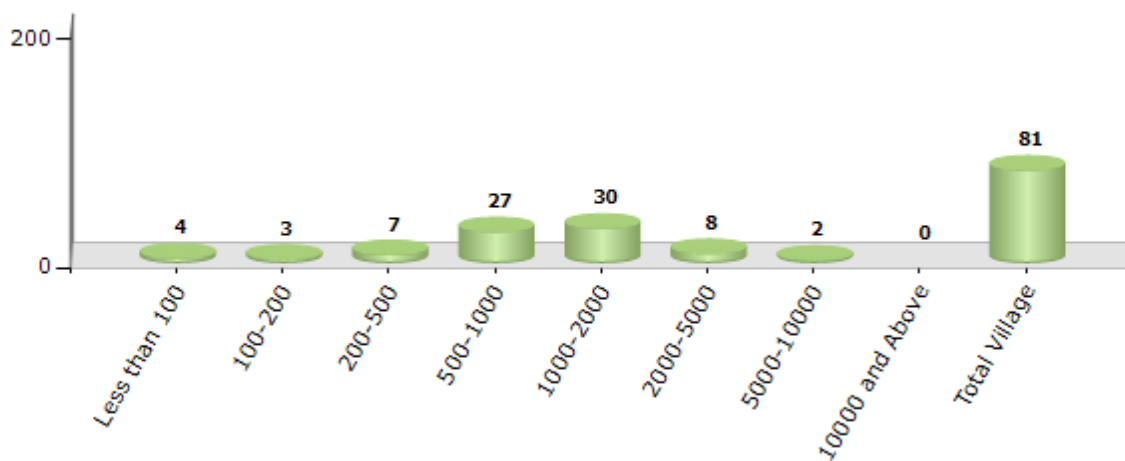
Contd....

Demographics

Number of Villages by Population Size - 2011

Less than 100	100-200	200-500	500-1000	1000-2000	2000-5000	5000-10000	10000 and Above	Total Village
4	3	7	27	30	8	2	0	81

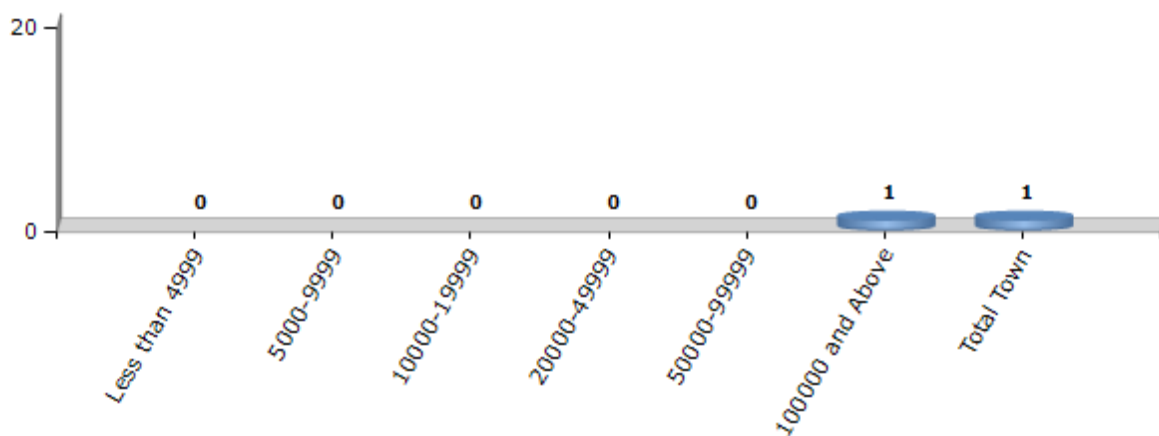
Number of Villages by Population Size - 2011



Number of Towns by Population Size - 2011

Less than 4999	5000-9999	10000-19999	20000-49999	50000-99999	100000 and Above	Total Town
0	0	0	0	0	1	1

Number of Towns by Population Size - 2011

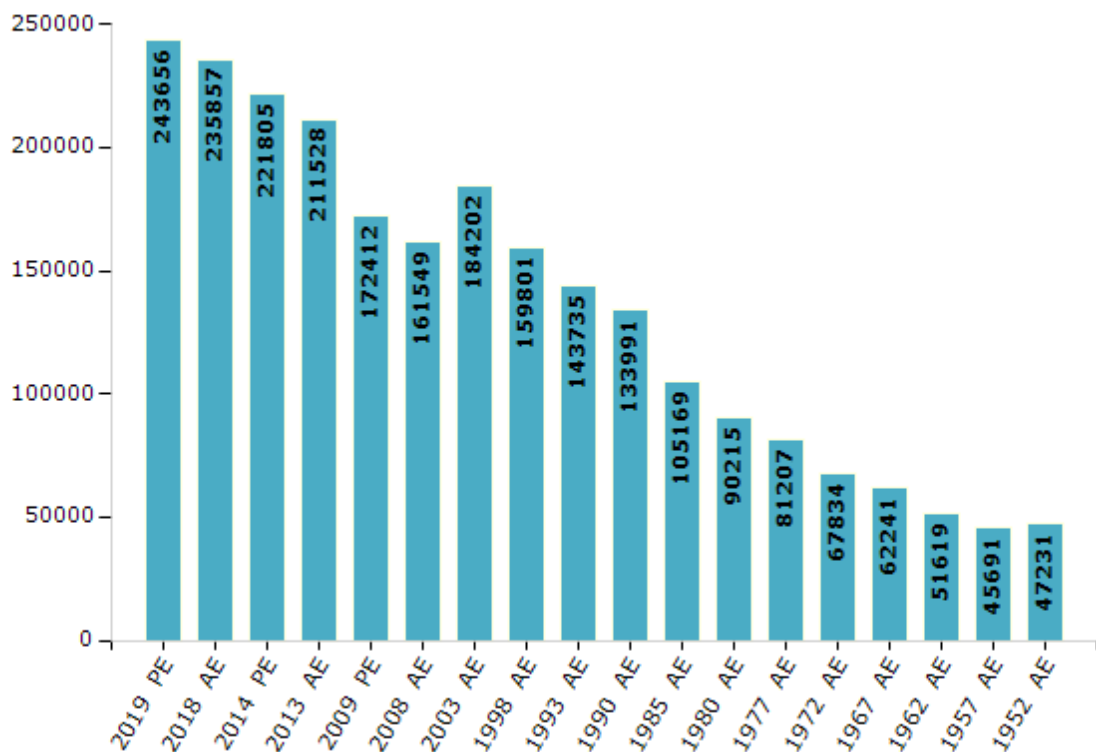


Electoral Features

Electors by Male & Female

Year	Male	Female	Others	Total	Year	Male	Female	Others	Total
2019 PE	125146	118492	18	243656	1993 AE	74744	68991	-	143735
2018 AE	121343	114504	10	235857	1990 AE	70074	63917	-	133991
2014 PE	115529	106267	9	221805	1985 AE	54343	50826	-	105169
2013 AE	110443	101077	8	211528	1980 AE	46296	43919	-	90215
2009 PE	91637	80775	-	172412	1977 AE	40405	40802	-	81207
2008 AE	85714	75835	-	161549	1972 AE	34811	33023	-	67834
2004 PE	-	-	-	-	1967 AE	-	-	-	62241
2003 AE	96423	87779	-	184202	1962 AE	-	-	-	51619
1999 PE	-	-	-	-	1957 AE	-	-	-	45691
1998 AE	83464	76337	-	159801	1952 AE	-	-	-	47231

Number of Electors

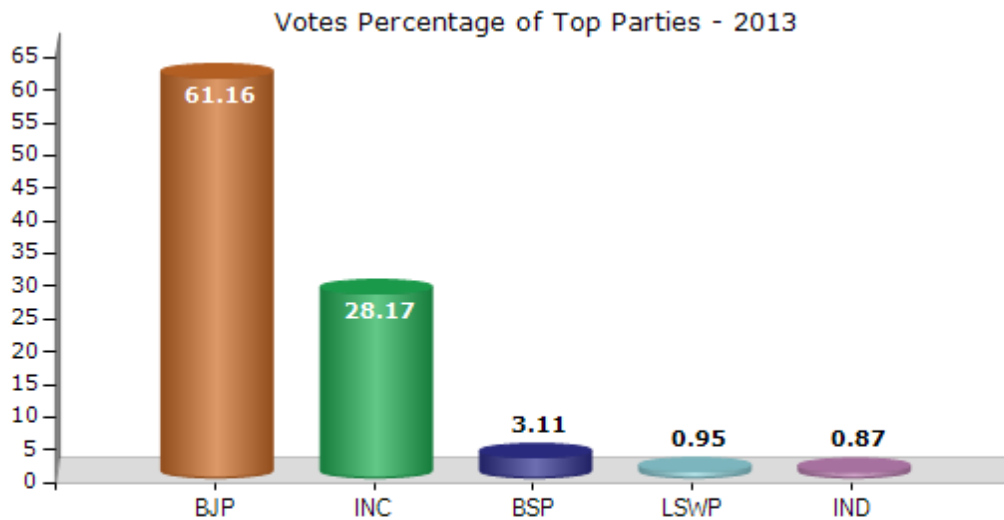


Note : AE : Assembly Election, PE : Assembly Segment of Parliamentary Election

Historical Summary Election Results

Summary Result of Assembly Election - 2013

Candidate Name	Party	Votes	Votes %
Sandip Shriprasad Jaiswal	BJP	87396	61.16
Feroz Ahmad	INC	40258	28.17
Ravindra Gujju Varma	BSP	4444	3.11
Bhai Vindeshwari Patel	LSWP	1352	0.95
Rajesh Nayak Sourabh	IND	1242	0.87
Anil Kumar Adwani	BSCP	1042	0.73
Vinod Kumar Badgaiyan	IND	883	0.62
Ashok Sharma	JD(U)	569	0.4
Durga Mossi	IND	565	0.4
Vijay Kumar Kankane	SP	544	0.38
M.H.Khan Sheru Bhay	LJP	270	0.19
	NOTA	4333	3.03



Polling Station Level Election Results

Number and Name of Polling Stations (PS) (2018)

Number of Polling Stations	Name of Polling Stations	Number of Polling Stations	Name of Polling Stations
1	East Ma.Sha. Harduva	22	Prathamik Shala Bhawan Khamariya
2	Sha Pra Shala Bhavan Hardua	23	Prathamik Shala Bhawan Badera (Atirikt Kaksha)
3	Prathamik Shala Bhawan Khohari	24	Prathamik Shala Bhawan Pathara
4	Prathamik Shala Kudo	25	Prathamik Shala Bhawan Tikarwara
5	Prathamik Shala Bhawan Devdongra	26	Prathamik Shala Bhawan Punchhi
6	Aganwadi Kendra Bharwara	27	Prathamik Shala Bhawan Karhiya
7	Prathamik Shala Bhawan Kharkhari (Atirikt Kaksha)	28	Prathamik Shala Bhawan Kachhaganva
8	Ma Sha Bhawan Khakhari Additional Room	29	Prathamik Shala Bhawan Bisatra
9	Prathamik Shala Bhawan Pousra	30	Prath. Shala Bhawan Jobikla Room N01
10	Prathamik Shala Bhawan Kalwera Dwara	31	Prath. Shala Bhawan Jobikla Room N02
11	Pra.Sha.Bhawan Kelavara Khurd Room No.1	32	Pra.Sha.Bhawan Majhaganva
12	Pra.Sha.Bhawan Kelavarakhurd Room No.2	33	Pra Shala Bhavan Dithwara
13	Ma Sha Bhawan Kailwara Khurd Room Noi 3	34	East Ma.Sha.Bhawan Kanhavara K .No.1
14	Sha Mad Shala Majhganvaroom No 01	35	Govt Pree Middle School Building Kanwara Kamra No.2
15	Prathamik Shala Amaradand	36	Pra. Sha Bhawan Kanhwara (Chaghara)Room No. 1
16	Prathamik Shala Bhawan Khadoula	37	S.H.School Building Kanwara Kamra No.1
17	Prathamik Shala Bhawan Chanhata	38	Govt.Hs.Building Kanhwara Room No.3
18	Prathamik Shala Bhawan Ghagharikla	39	S.H.School Building Kanwara Kamra No.2
19	Prathamik Shala Bhawan Kailwarakla Room No 1	40	Primery School Bhawan Patavara
20	Pra Sha Bhawan Kailwara Kalan Room No 2	41	Mad Shala Bhavan Patwara
21	Prathamik Shala Ghanghari	42	Pra Shala Bhavan Matwar Padriya (Atirikt Kaksha)

Contd....

Polling Station Level Election Results

Polling Station-wise Votes Secured by Overall Top Five Parties in Mudwara Assembly in Assembly Election (AE) under Khajuraho Parliamentary Constituency in Madhya Pradesh (2018)

Number of Polling Station	Winner - Sandip Shree Prasad Jaiswal (BJP)	Runner-up - Mithlesh Jain, Advocate (INC)	3rd - Promod Gupta (BSP)	4th - Sunil Mishra "Advocate" (AAP)	5th - Shashi Kant "Shekhar" Bhardwaj (SPAKP)	NOTA	Other	Total Votes Secured
36	156	266	76	3	2	7	37	547
37	210	136	5	3	0	11	46	411
38	180	177	5	7	6	8	46	429
39	172	371	60	3	2	10	65	683
40	234	310	5	27	3	4	50	633
41	278	243	11	14	2	2	42	592
42	152	434	62	6	2	7	39	702
43	143	222	2	1	0	3	29	400
44	619	133	11	8	5	6	60	842
45	116	306	4	2	1	9	33	471
46	190	489	9	8	2	3	49	750
47	253	271	11	4	0	7	49	595
48	101	125	52	1	0	5	21	305
49	10	7	0	0	0	1	0	18
50	278	135	1	1	0	6	26	447
51	257	194	28	1	1	5	31	517
52	201	160	14	2	3	7	24	411
53	276	260	2	4	7	10	35	594
54	478	135	16	6	6	9	61	711
55	385	259	3	5	12	11	34	709
56	325	157	86	2	2	6	30	608
57	263	283	3	15	2	4	22	592
58	259	254	9	3	0	6	34	565
59	261	311	16	15	6	4	37	650
60	144	155	11	5	0	3	36	354
61	364	266	10	8	4	6	48	706
62	327	261	14	2	1	8	19	632
63	364	157	5	3	2	3	39	573
64	330	234	47	14	4	8	27	664
65	325	179	81	24	10	13	60	692
66	343	122	6	36	5	9	30	551
67	522	214	119	7	5	12	37	916
68	378	212	37	3	0	9	26	665
69	255	135	7	7	18	3	10	435
70	283	201	2	6	5	7	28	532

Contd....

Polling Station Level Election Results

Winner, Runner-up and 3rd Party Position & Winning Margin According to Polling Stations in Mudwara Assembly in Assembly Election (AE) under Khajuraho Parliamentary Constituency in Madhya Pradesh (2018)

Polling Station Number	Winner Party	Winner Votes (%)	Runner-up Party	Runner-up Votes (%)	Winning Margin Votes (%)	Third Party	Third Party Votes (%)	Other Votes (%)
67	BJP	522 (56.99)	INC	214 (23.36)	308 (33.63)	BSP	119 (12.99)	61 (6.66)
68	BJP	378 (56.84)	INC	212 (31.88)	166 (24.96)	BSP	37 (5.56)	38 (5.71)
69	BJP	255 (58.62)	INC	135 (31.03)	120 (27.59)	SPAKP	18 (4.14)	27 (6.21)
70	BJP	283 (53.2)	INC	201 (37.78)	82 (15.42)	IND (SJ)	10 (1.88)	38 (7.14)
71	INC	304 (50.25)	BJP	254 (41.98)	50 (8.27)	SPAKP	11 (1.82)	36 (5.95)
72	BJP	297 (54.6)	INC	199 (36.58)	98 (18.02)	SPAKP	12 (2.21)	36 (6.62)
73	BJP	527 (65.14)	INC	216 (26.7)	311 (38.44)	BSP	12 (1.48)	54 (6.67)
74	BJP	332 (54.97)	INC	203 (33.61)	129 (21.36)	BSP	26 (4.3)	43 (7.12)
75	BJP	286 (40.68)	BSP	185 (26.32)	101 (14.36)	INC	172 (24.47)	60 (8.53)
76	BJP	217 (46.97)	INC	137 (29.65)	80 (17.32)	BSP	75 (16.23)	33 (7.14)
77	BJP	208 (49.06)	INC	148 (34.91)	60 (14.15)	BSP	31 (7.31)	37 (8.73)
78	BJP	310 (58.49)	INC	171 (32.26)	139 (26.23)	SPAKP	16 (3.02)	33 (6.23)
79	BJP	298 (65.78)	INC	112 (24.72)	186 (41.06)	IND (SJ)	14 (3.09)	29 (6.4)
80	BJP	325 (65.66)	INC	117 (23.64)	208 (42.02)	SPAKP	18 (3.64)	35 (7.07)
81	BJP	384 (49.17)	INC	285 (36.49)	99 (12.68)	BSP	54 (6.91)	58 (7.43)
82	BJP	310 (53.54)	INC	227 (39.21)	83 (14.33)	BSP	15 (2.59)	27 (4.66)
83	BJP	168 (58.13)	INC	95 (32.87)	73 (25.26)	AAP	5 (1.73)	21 (7.27)
84	BJP	405 (60)	INC	221 (32.74)	184 (27.26)	BSP	8 (1.19)	41 (6.07)
85	BJP	377 (54.72)	INC	256 (37.16)	121 (17.56)	AAP	13 (1.89)	43 (6.24)
86	INC	299 (55.99)	BJP	166 (31.09)	133 (24.9)	BSP	51 (9.55)	18 (3.37)
87	BJP	292 (60.96)	INC	158 (32.99)	134 (27.97)	AAP	7 (1.46)	22 (4.59)
88	BJP	370 (62.93)	INC	171 (29.08)	199 (33.85)	AAP	12 (2.04)	35 (5.95)
89	BJP	280 (57.03)	INC	161 (32.79)	119 (24.24)	AAP	16 (3.26)	34 (6.92)
90	BJP	300 (51.64)	INC	204 (35.11)	96 (16.53)	SPAKP	20 (3.44)	57 (9.81)
91	BJP	216 (60.5)	INC	123 (34.45)	93 (26.05)	SPAKP	8 (2.24)	10 (2.8)
92	BJP	306 (55.43)	INC	151 (27.36)	155 (28.07)	AAP	27 (4.89)	68 (12.32)
93	BJP	190 (52.2)	INC	125 (34.34)	65 (17.86)	SPAKP	17 (4.67)	32 (8.79)
94	BJP	269 (54.23)	INC	169 (34.07)	100 (20.16)	BSP	20 (4.03)	38 (7.66)
95	BJP	213 (52.99)	INC	156 (38.81)	57 (14.18)	SPAKP	11 (2.74)	22 (5.47)
96	INC	378 (55.51)	BJP	177 (25.99)	201 (29.52)	BSP	77 (11.31)	49 (7.2)
97	BJP	254 (44.17)	INC	240 (41.74)	14 (2.43)	SPAKP	35 (6.09)	46 (8)
98	BJP	232 (47.44)	INC	207 (42.33)	25 (5.11)	SPAKP	26 (5.32)	24 (4.91)
99	BJP	207 (48.48)	INC	178 (41.69)	29 (6.79)	SPAKP	11 (2.58)	31 (7.26)

Contd....

Socio-Economic Amenities - Rural

Access to Education Facilities

Particulars	Number of Village (% of Population)				
	Available	Not Available	If Not Available (Distance of Nearest Facility)		
			A	B	C
Govt. Primary School	73 (99)	8 (1)	7 (1)	0 (0)	0 (0)
Private Primary School	6 (14)	75 (86)	0 (0)	0 (0)	0 (0)
Govt. Middle School	39 (73)	42 (27)	32 (20)	5 (3)	0 (0)
Private Middle School	2 (4)	79 (96)	0 (0)	0 (0)	0 (0)
Govt. Secondary School	8 (24)	73 (76)	30 (28)	26 (26)	8 (7)
Private Secondary School	3 (10)	78 (90)	0 (0)	0 (0)	0 (0)
Govt. Senior Secondary School	7 (22)	74 (78)	12 (9)	35 (42)	17 (16)
Private Senior Secondary School	1 (1)	80 (99)	0 (0)	0 (0)	0 (0)
Govt. Arts and Science Degree College	0 (0)	81 (100)	1 (2)	15 (22)	50 (52)
Private Arts and Science Degree College	0 (0)	81 (100)	0 (0)	0 (0)	0 (0)
Govt. Engineering College	0 (0)	81 (100)	0 (0)	0 (0)	39 (48)
Private Engineering College	0 (0)	81 (100)	0 (0)	0 (0)	0 (0)
Govt. Medicine College	0 (0)	81 (100)	0 (0)	0 (0)	44 (49)
Private Medicine College	0 (0)	81 (100)	0 (0)	0 (0)	0 (0)
Govt. Management Institute	0 (0)	81 (100)	0 (0)	0 (0)	41 (43)
Private Management Institute	0 (0)	81 (100)	0 (0)	0 (0)	0 (0)
Govt. Polytechnic	0 (0)	81 (100)	0 (0)	24 (33)	57 (67)
Private Polytechnic	0 (0)	81 (100)	0 (0)	0 (0)	0 (0)
Govt. Vocational Training School/ITI	0 (0)	81 (100)	0 (0)	24 (32)	57 (68)
Private Vocational Training School/ITI	0 (0)	81 (100)	0 (0)	0 (0)	0 (0)
Govt. Non Formal Training Centre	0 (0)	81 (100)	3 (1)	23 (32)	55 (67)
Private Non Formal Training Centre	0 (0)	81 (100)	0 (0)	0 (0)	0 (0)
Govt. School For Disabled	0 (0)	81 (100)	2 (1)	9 (11)	35 (38)
Private School For Disabled	0 (0)	81 (100)	0 (0)	0 (0)	0 (0)
Government Others	1 (1)	80 (99)	1 (0)	24 (32)	54 (65)
Private Others	1 (1)	80 (99)	0 (0)	0 (0)	0 (0)

Note : Distance A : Less than 5 km; B : Between 5-10 km; C : 10+ km.; Source : Data Analysis is based on 2011 Census.

DISCLAIMER

The Terms of Use and Disclaimer of Datanet India Private Limited (hereinafter referred to as "Datanet") for use of this analysis report of **Mudwara Assembly Constituency (Mudwara Vidhan Sabha)** :-

1. **Assembly Factbook™** is a Registered Trade Mark owned by Datanet.
2. All the maps are sketched and graphical representation only and have not been drawn to the scale and also not to represent the actual geographical area or boundary of the unit.
3. The data for the aforesaid analysis is based on authentic sources and has been culled from the various publications of Census, CSO and NSSO for district and block level data, various central and state government departments, Central & State Elections Commissions and the concerned Returning Officers' releases, Electoral Rolls, Election results and allied publications, internal assessment, surveys, estimates and analysis. Therefore, certain adjustment of data at micro level may have been done to arrive closer to the macro data.
4. Data have been provided on an "As Is" and "As AVAILABLE" basis
5. The colours shown in the maps or diagram and charts of a particular party, alliance or AC are indicative and do not represent them.
6. This publication which includes maps, sheets, graphs and data would be the property under copyright of Datanet only. The user may use these for its internal study, analysis and research purposes. It's public display, re-selling or any commercial uses by the user are not allowed.
7. Datanet has taken due care and caution in compilation and processing of data and allied information, but does not guarantee the accuracy, adequacy or completeness of any information/analysis and will be not responsible for any errors or omissions or for the results obtained from the use of such information/analysis.
8. All the contents for the publication have been culled from various authentic sources and Datanet reasonably believes such sources to be reliable, but does not make any representations, express or implied as to the accuracy or fitness of use of such information. The information or contents of the information/analysis do not constitute advice and should not be relied upon in making (or refraining from making) any decision. Any reliance placed upon the information provided by Datanet is the sole responsibility and strictly at the user's risk.
9. In no event will Datanet be liable for any damages (including, without limitation, damages for loss of business projects, or loss of profits) arising in contract, tort or otherwise from the use of or inability to use any of its contents, or from any action taken (or refrained from being taken) as a result of using the analysis or any of its contents. Datanet its directors, owners, editors, officials, employees, distributor and agents or any associate will not be liable for any errors in the information contained or any consequences arising from the use of the contents of the provided information/analysis.
10. If any provision of these terms and conditions is held invalid or illegal or unenforceable for any reason by any court of competent jurisdiction, such provision shall be severed and the remainder of provisions of the terms and conditions shall continue in full force and effect as if the Term of Use had been executed with the invalid, illegal or unenforceable provision eliminated.
11. If there are any discrepancies in the information provided, please bring it to attention of Datanet for suitable rectification measures.

Buy Online This Complete Book At
Datanet India eBooks Store

www.indiastatpublications.com

or go directly at

[http://www.indiastatpublications.com/
Assembly_factbook/Madhya_Pradesh/Khajuraho/ Mudwara](http://www.indiastatpublications.com/Assembly_factbook/Madhya_Pradesh/Khajuraho/Mudwara)

 **india**stat**elections**

