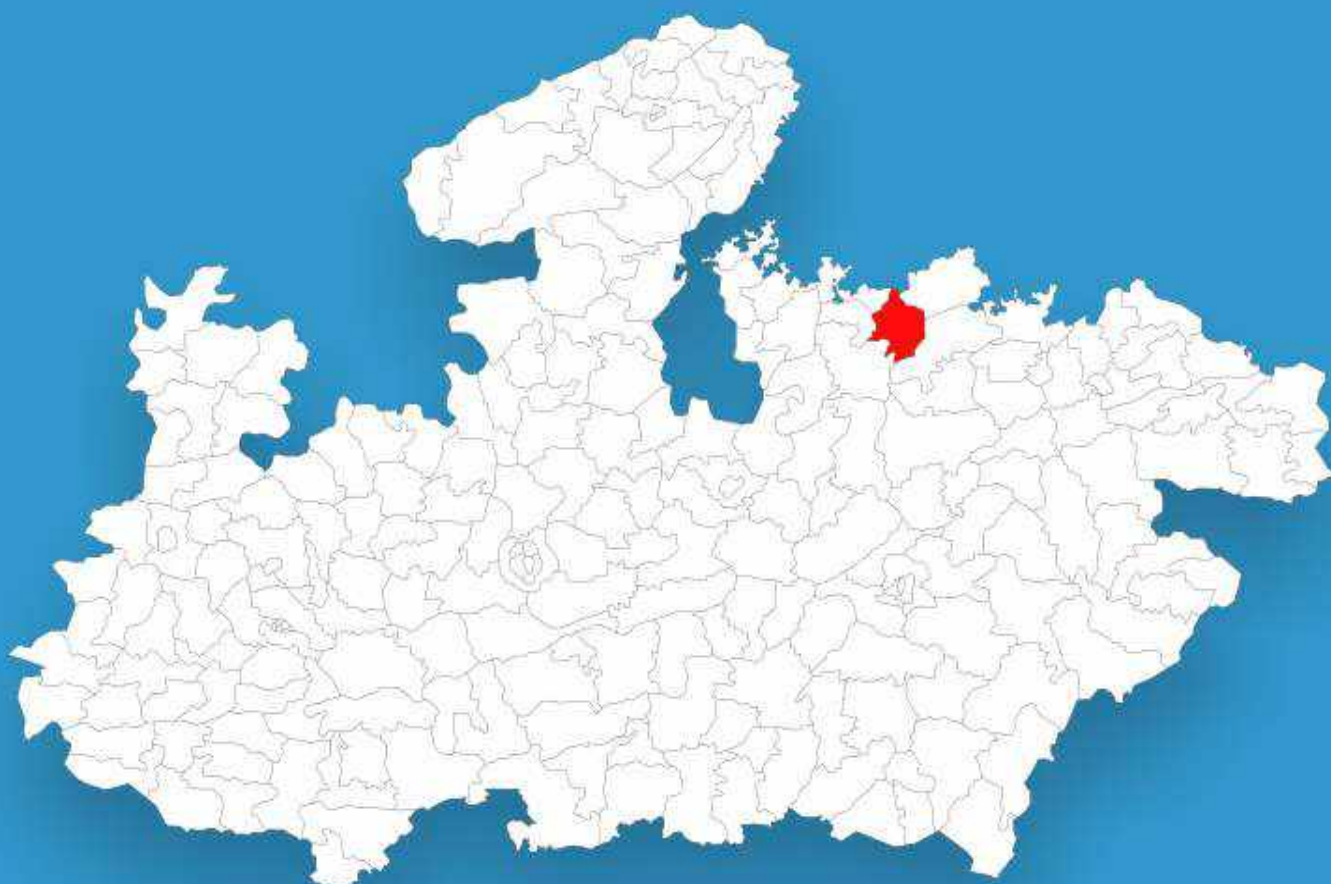




Madhya Pradesh

Assembly Factbook™

Rajnagar Assembly Constituency



Key Electoral Data of Rajnagar
Assembly Constituency (Vidhan Sabha)

Madhya Pradesh
Assembly FactbookTM

Rajnagar Assembly Constituency



Rajnagar Vidhan Sabha

Editor & Director

Dr. R.K. Thukral

Research Editor

Dr. Shafeeq Rahman

Compiled, Researched and Published by Datanet India Pvt. Ltd.

D-100, 1st Floor,

Okhla Industrial Area, Phase-I,
New Delhi- 110020.

Ph.: 91-11- 43580781-84

Email : support@indiastatpublications.com

Website : www.indiastatelections.com

Online Book Store :

www.indiastatpublications.com

Report No. : AFB/MP-050-0125

ISBN : 978-93-87189-58-4

First Edition : January, 2018

Eighth Updated Edition : January, 2025

Price : Rs. 11500/-

US\$ 310

© Datanet India Pvt. Ltd.

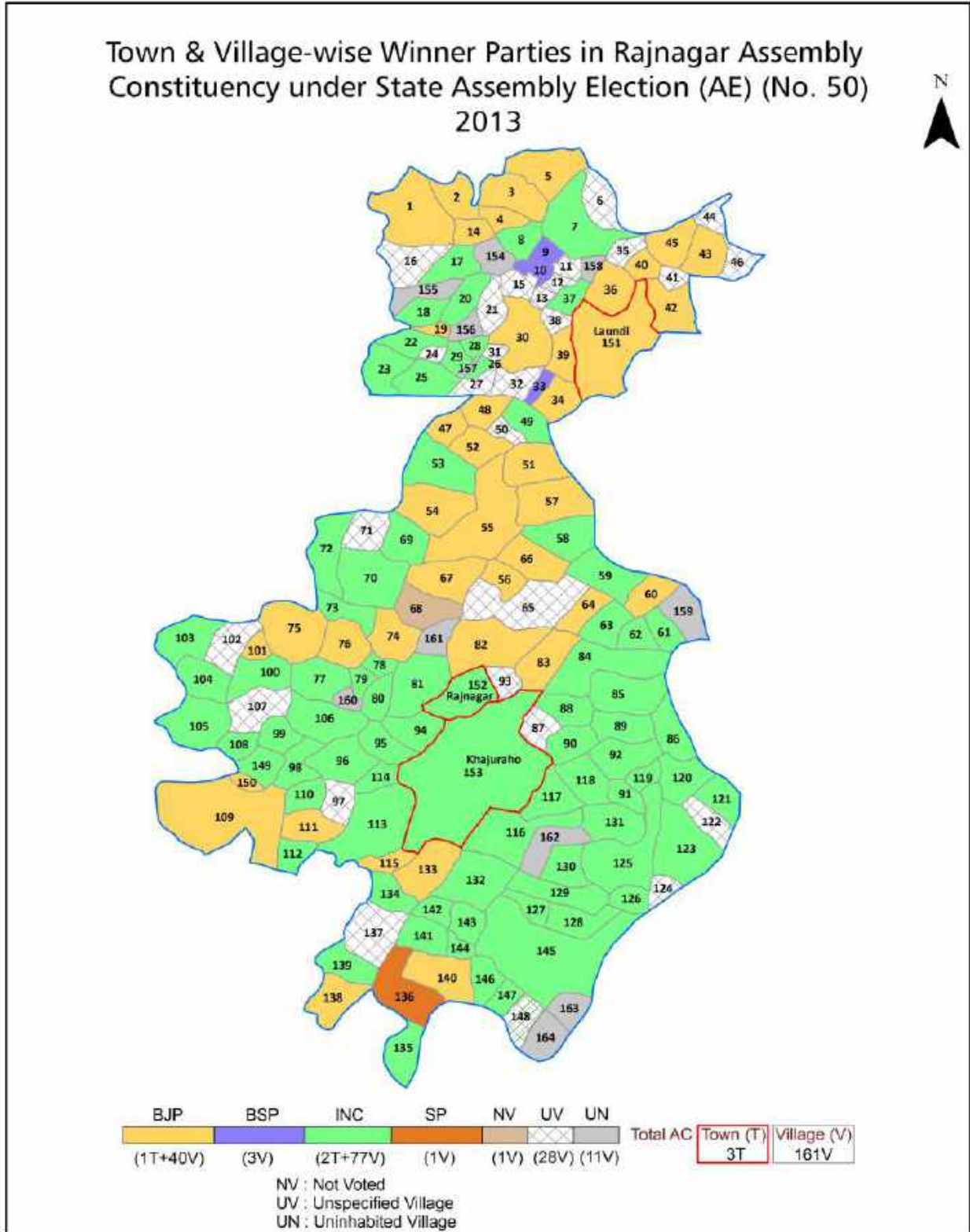
All rights reserved. No part of this book may be reproduced, stored in a retrieval system or transmitted in any form or by any means, mechanical photocopying, photographing, scanning, recording or otherwise without the prior written permission of the publisher. Please refer to Disclaimer at page no. 206 for the use of this publication.

Printed in India

Contents

No.	Particulars	Page No.
	Introduction	
1	Assembly Constituency - (Vidhan Sabha) at a Glance Features of Assembly as per Delimitation Commission of India (2008)	1-2
	Location and Political Maps	
2	Location Map Boundaries of Assembly Constituency - (Vidhan Sabha in District Boundaries of Assembly Constituency under Parliamentary Constituency - (Lok Sabha) Town & Village-wise Winner Parties- 2024, 2023, 2019, 2018, 2014, 2013, 2009 and 2008	3-11
	Administrative Setup (2011)	
3	District Sub-district Towns Villages Inhabited Villages Uninhabited Villages Village Panchayat Intermediate Panchayat	12-20
	Demographics (2011)	
4	Population Households Rural/Urban Population Towns and Villages by Population Size Sex Ratio (Total & 0-6 Years) Religious Population Social Population Literacy Rate	21-22
	Electoral Features	
5	Important Dates of Last Elections Held Electors by Gender Service Electors Voters Voters Turnout Polling Stations & Average Number of Electors per Polling Station Electors by Age Group Present Elected Representatives	23-28
	Historical Summary Election Results	
6	Vote Share of Major Parties Winning Margin (Number & Percentage Polarity of Parties Summary Result of Assembly Segment of Parliamentary Elections 2024, 2019, 2014 and 2009 Summary Result of Assembly Elections 2023, 2018, 2013 and 2008	29-38
	Polling Station Level Election Results	
7	Name and Number of Polling Station 2024, 2023, 2019, 2018, 2014, 2013, 2009 and 2008 Polling Station-wise Electors, Voters & Voters Turnout 2024, 2023, 2019, 2018, 2014, 2013, 2009 and 2008 Polling Station wise Elections Results 2024, 2023, 2019, 2018, 2014, 2013, 2009 and 2008	39-184
	Share of Assembly Constituency	
8	Share of Assembly Constituency - (Vidhan Sabha) in State, District and Parliamentary Constituency - (Lok Sabha)	185
	Socio-Economic Amenities (2011)	
9	Access to Administrative Units Agricultural, Manufacturing and Industrial Commodities Demographic Indicators Education Health & Manpower Drinking Water Supply Sanitation Entertainment and Recreations Infrastructure Power Food Allocation Distribution and Marketing of Agriculture Commodities Infrastructure Transport and Road Infrastructure Communication Banking and Financial Services Land Use Irrigation Source	187-201
10	Abbreviation & Sources	203-204
11	Disclaimer	206

Location & Political Map



Administrative Setup

List of Village Panchayat & Intermediate Panchayat (Block) Name - 2011

Village Name	Village Panchayat Name	Intermediate Panchayat Name
Akona	Akauna	Rajnagar
Aktoha	Aktoha	Laundi
Atarra	Atarra	Rajnagar
Bagmau	Bagmau	Laundi
Baharpura	Patan	Rajnagar
Bajaura	Pratappura	Laundi
Bamari	Bamari	Rajnagar
Bamhori	Bamhori	Laundi
Bamhori Bahdurju	Bamhori Bahadurju	Rajnagar
Bamhori Bhatan	Digauni	Rajnagar
Bamhori Purwa	Bamhori Purwa	Laundi
Bamitha	Bamitha	Rajnagar
Bamnora	Bamnaura	Rajnagar
Bandargarh	Hakimpura	Rajnagar
Bando	Bamhori	Laundi
Bansarai	Gangwaha	Rajnagar
Bara	Bara	Rajnagar
Barakheda	Barakhera	Rajnagar
Barbaspura	Patan	Rajnagar
Bardwaha	Bardwaha	Rajnagar
Barohan	Ragauli	Laundi
Basari	Basari	Rajnagar
Basata	Dhamna	Rajnagar
Beniganj	Beniganj	Rajnagar
Bhabhuwa	Bhabhuwa	Rajnagar
Bhadar	Bhadar	Laundi
Bhilguwan	Pratappura	Rajnagar
Bhitariya	Doni	Laundi
Bhiyatal	Bhinyatal	Rajnagar

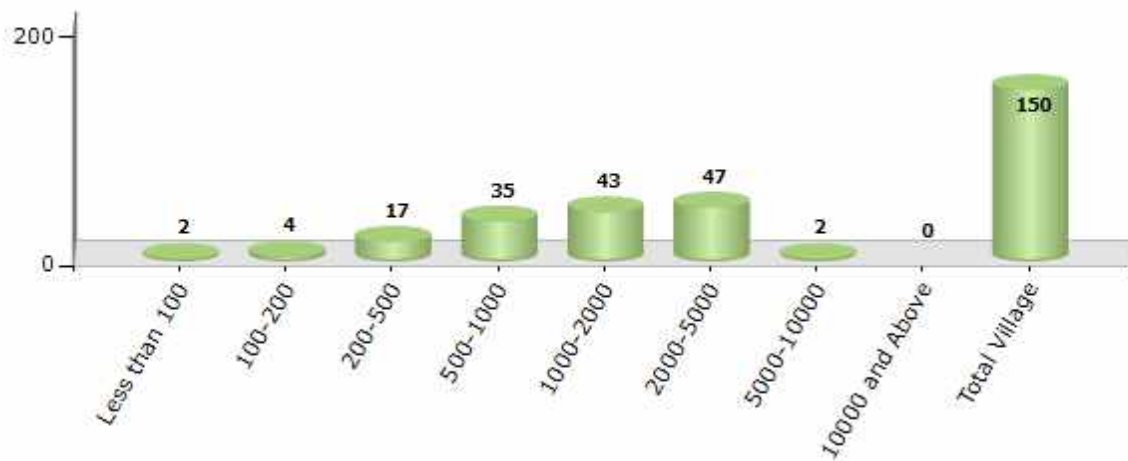
Contd....

Demographics

Number of Villages by Population Size - 2011

Less than 100	100-200	200-500	500-1000	1000-2000	2000-5000	5000-10000	10000 and Above	Total Village
2	4	17	35	43	47	2	0	150

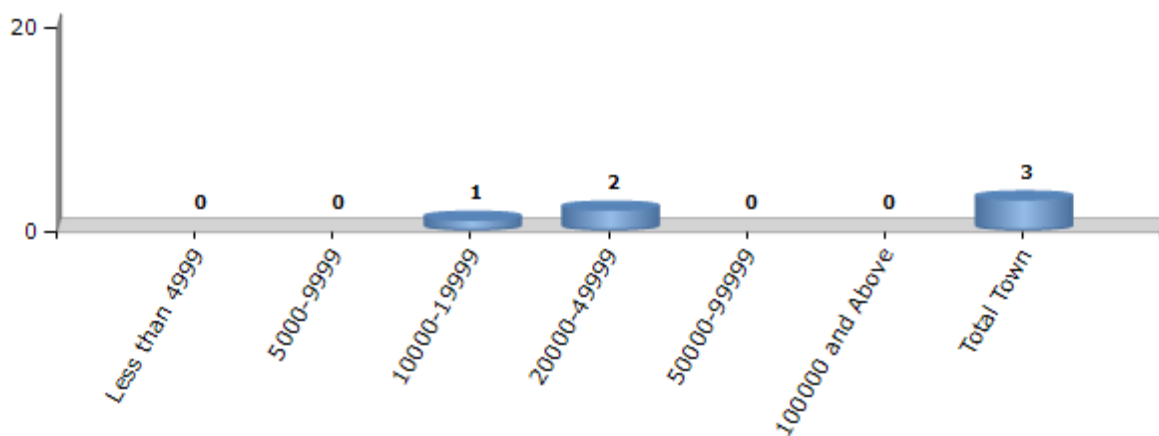
Number of Villages by Population Size - 2011



Number of Towns by Population Size - 2011

Less than 4999	5000-9999	10000-19999	20000-49999	50000-99999	100000 and Above	Total Town
0	0	1	2	0	0	3

Number of Towns by Population Size - 2011

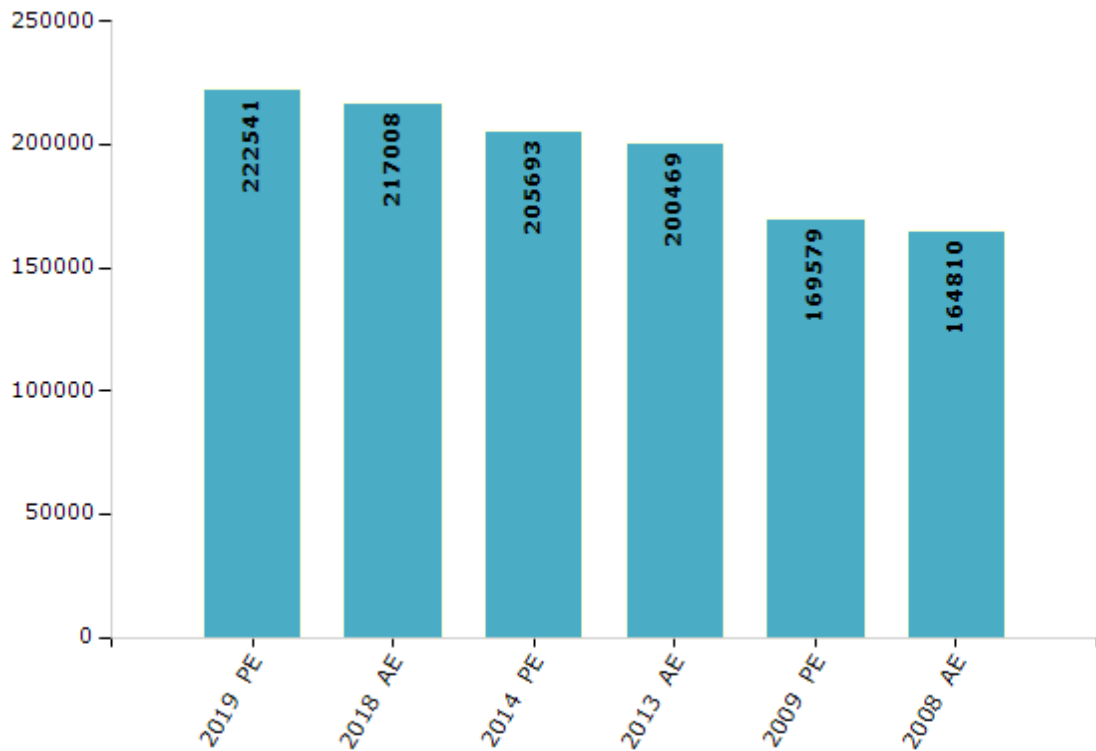


Electoral Features

Electors by Male & Female

Year	Male	Female	Others	Total	Year	Male	Female	Others	Total
2019 PE	120626	101912	3	222541	1993 AE	-	-	-	-
2018 AE	117660	99345	3	217008	1990 AE	-	-	-	-
2014 PE	112310	93383	0	205693	1985 AE	-	-	-	-
2013 AE	109668	90801	0	200469	1980 AE	-	-	-	-
2009 PE	91745	77834	-	169579	1977 AE	-	-	-	-
2008 AE	88941	75869	-	164810	1972 AE	-	-	-	-
2004 PE	-	-	-	-	1967 AE	-	-	-	-
2003 AE	-	-	-	-	1962 AE	-	-	-	-
1999 PE	-	-	-	-	1957 AE	-	-	-	-
1998 AE	-	-	-	-	1952 AE	-	-	-	-

Number of Electors

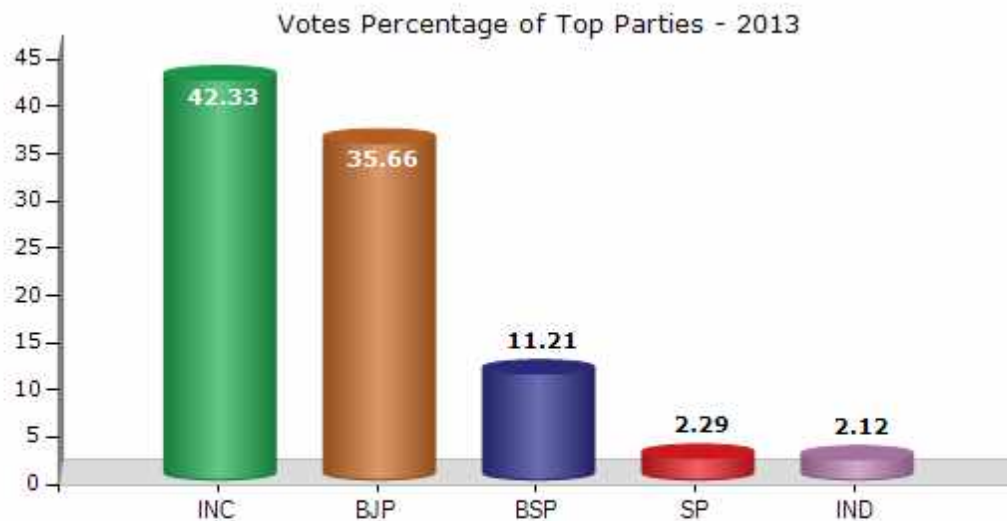


Note : AE : Assembly Election, PE : Assembly Segment of Parliamentary Election

Historical Summary Election Results

Summary Result of Assembly Election - 2013

Candidate Name	Party	Votes	Votes %
Kun. Vikram Singh Urf. Nati Raja	INC	54643	42.33
Dr. Ramkrishn Kusmariya "Baba Ji"	BJP	46036	35.66
Bala Ji Patel	BSP	14468	11.21
Dharmendra Singh Bundela (Munna Raja)	SP	2957	2.29
Rameshwar Prasad Mishra	IND	2738	2.12
Mahant Ramnaresh Das	IND	1744	1.35
Kurmi Ramprasad	IND	961	0.74
Rajesh Kumar	IND	683	0.53
Khare Neeraj	IND	560	0.43
Agnihotri Kamlapat	IND	426	0.33
Imran	IND	390	0.3
Ahirwar Brijesh Kumar	IND	365	0.28
	NOTA	3129	2.42



Polling Station Level Election Results

Number and Name of Polling Stations (PS) (2018)

Number of Polling Stations	Name of Polling Stations	Number of Polling Stations	Name of Polling Stations
1	Middel School Bhawan Patha	22	Primary School Building, Siddhpur Purava Bamhour
2	Pra. Sha. Bhawan Path	23	Primary School Building, Siddhpur
3	Girls Middle School Building Patha	24	Middle School Building Bamhouripurava
4	Primary School Building Bhitariya	25	Primary School Building (Ahiranapurava) Bamhouripurava
5	Primary School Building Jhinna	26	Middle School Building Gudhakala
6	Middle School Building Midaka	27	Primary School Building Gudhakala
7	Gram Panchayat Building Midaka	28	Primary School Building(Mu.Halauva) Lavkushanagar
8	Primary School Building Douni	29	Boys Govt.High School Lavkushanagar
9	Primary School Building Itava	30	Sanskritik Building Nagar Panchayat Lavkushanagar
10	Girls Primary School Building Chitahari	31	Primary School Building Bajarangagadh Lavkushanagar
11	Gram Panchayat Building Chitahari	32	Primary School Building Bajarangagadh Lavkushanagar
12	Middle School Building New Pura	33	Primary School Building Kanthi Muhal Uttari Bhag Lavkushanagar
13	Middle School Building Pura	34	Primari School Building Kanthi Muhal Dakshini Bhag Lavkushanagar
14	Primary School Building, Didwara	35	Primari School Kramank 2 Lovkush Nagar
15	Bahu Uddaishay Building, Didwara	36	Harijan Samaj Bhawan Rajapur Road Lavkushnagar
16	Balak Primary School Building, Jyoraha	37	Primary School Building Rajapurva Lavkushanagar
17	Balak Primary School Building, Jyoraha	38	Primary School Building Barenapura Lavkushanagar
18	Ma.Shala School Building (Puravi Bhag) Joyraha	39	Primary School Building Barenpurva Room No. 2 Lavkushanagar
19	Sha. Ma. School Building (Pashchimi Bhag) Jyoraha	40	Anu. Adhi. Karya. Bari. Bai Nahar Kramank 2 Ward No 2 Lovkush Nagar
20	Primary School Building Baitalipurva	41	Janpad Shiksha Kendra Bhawan Ward No 2 Lovkush Nagar
21	Primary School .Building Devnagar	42	Kanya Primary School Building Lavkushanagar

Contd....

Polling Station Level Election Results

Polling Station-wise Votes Secured by Overall Top Five Parties in Rajnagar Assembly in Assembly Election (AE) under Khajuraho Parliamentary Constituency in Madhya Pradesh (2018)

Number of Polling Station	Winner - Vikram Singh (Nati Raja) (INC)	Runner-up - Arvind Pateriya (BJP)	3rd - Vinod Kumar Patel (BSP)	4th - Chaturvedi Nitin - "Banti Bhaiya" (SP)	5th - Rahul Sureha (IND)	NOTA	Other	Total Votes Secured
36	28	99	143	63	6	3	10	352
37	146	34	259	19	8	11	6	483
38	108	389	3	96	4	8	21	629
39	56	325	1	120	2	1	5	510
40	175	321	34	132	3	1	14	680
41	106	76	121	35	0	3	51	392
42	111	263	20	63	5	6	40	508
43	119	110	35	84	2	0	8	358
44	68	194	95	46	5	9	14	431
45	212	204	96	103	5	7	11	638
46	94	309	162	112	10	18	44	749
47	128	211	51	140	10	7	22	569
48	178	222	165	114	16	18	69	782
49	108	72	143	26	7	4	10	370
50	93	97	161	202	4	5	19	581
51	254	135	143	85	12	9	40	678
52	132	109	135	148	5	8	40	577
53	37	195	98	26	3	8	12	379
54	225	155	87	10	8	7	28	520
55	108	135	154	102	8	2	6	515
56	238	45	115	293	3	7	25	726
57	226	57	39	246	18	14	56	656
58	34	89	233	70	8	10	16	460
59	178	97	112	129	4	8	23	551
60	69	232	123	244	4	3	45	720
61	38	147	75	164	5	7	23	459
62	52	371	40	66	2	4	9	544
63	98	201	35	305	4	8	25	676
64	77	305	203	74	10	10	35	714
65	70	46	73	65	1	3	23	281
66	161	135	144	86	6	17	33	582
67	153	311	40	101	7	11	19	642
68	127	100	19	138	3	11	14	412
69	31	64	336	24	5	11	29	500
70	95	41	182	90	4	8	11	431

Contd....

Polling Station Level Election Results

Winner, Runner-up and 3rd Party Position & Winning Margin According to Polling Stations in Rajnagar Assembly in Assembly Election (AE) under Khajuraho Parliamentary Constituency in Madhya Pradesh (2018)

Polling Station Number	Winner Party	Winner Votes (%)	Runner-up Party	Runner-up Votes (%)	Winning Margin Votes (%)	Third Party	Third Party Votes (%)	Other Votes (%)
67	BJP	311 (48.44)	INC	153 (23.83)	158 (24.61)	SP	101 (15.73)	77 (11.99)
68	SP	138 (33.5)	INC	127 (30.83)	11 (2.67)	BJP	100 (24.27)	47 (11.41)
69	BSP	336 (67.2)	BJP	64 (12.8)	272 (54.4)	INC	31 (6.2)	69 (13.8)
70	BSP	182 (42.23)	INC	95 (22.04)	87 (20.19)	SP	90 (20.88)	64 (14.85)
71	BSP	322 (55.42)	SP	92 (15.83)	230 (39.59)	INC	90 (15.49)	77 (13.25)
72	BSP	272 (43.94)	INC	200 (32.31)	72 (11.63)	BJP	50 (8.08)	97 (15.67)
73	BSP	387 (60.66)	SP	84 (13.17)	303 (47.49)	BJP	69 (10.82)	98 (15.36)
74	BSP	238 (41.25)	INC	115 (19.93)	123 (21.32)	BJP	90 (15.6)	134 (23.22)
75	INC	219 (44.97)	BSP	146 (29.98)	73 (14.99)	BJP	63 (12.94)	59 (12.11)
76	BSP	271 (36.18)	INC	179 (23.9)	92 (12.28)	SP	166 (22.16)	133 (17.76)
77	BSP	281 (45.69)	INC	160 (26.02)	121 (19.67)	SP	106 (17.24)	68 (11.06)
78	INC	77 (36.32)	SP	57 (26.89)	20 (9.43)	BJP	43 (20.28)	35 (16.51)
79	INC	265 (33.89)	SP	190 (24.3)	75 (9.59)	BJP	170 (21.74)	157 (20.08)
80	BSP	192 (41.83)	INC	101 (22)	91 (19.83)	SP	53 (11.55)	113 (24.62)
81	BSP	425 (53.53)	SP	160 (20.15)	265 (33.38)	INC	128 (16.12)	81 (10.2)
82	INC	306 (56.67)	SP	140 (25.93)	166 (30.74)	BSP	41 (7.59)	53 (9.81)
83	BSP	321 (46.79)	INC	126 (18.37)	195 (28.42)	SP	119 (17.35)	120 (17.49)
84	SP	193 (48.37)	BSP	64 (16.04)	129 (32.33)	INC	63 (15.79)	79 (19.8)
85	SP	222 (42.69)	BSP	131 (25.19)	91 (17.5)	INC	104 (20)	63 (12.12)
86	BSP	226 (45.84)	SP	122 (24.75)	104 (21.09)	INC	80 (16.23)	65 (13.18)
87	BSP	351 (53.42)	INC	119 (18.11)	232 (35.31)	SP	90 (13.7)	97 (14.76)
88	INC	137 (34.16)	BSP	98 (24.44)	39 (9.72)	BJP	82 (20.45)	84 (20.95)
89	BSP	550 (65.55)	INC	104 (12.4)	446 (53.15)	BJP	91 (10.85)	94 (11.2)
90	BJP	133 (52.99)	SP	78 (31.08)	55 (21.91)	INC	13 (5.18)	27 (10.76)
91	BSP	240 (69.57)	INC	46 (13.33)	194 (56.24)	SP	16 (4.64)	43 (12.46)
92	BSP	821 (92.04)	INC	38 (4.26)	783 (87.78)	BJP	15 (1.68)	18 (2.02)
93	BSP	288 (49.32)	INC	103 (17.64)	185 (31.68)	SP	86 (14.73)	107 (18.32)
94	BSP	209 (37.59)	INC	149 (26.8)	60 (10.79)	SP	83 (14.93)	115 (20.68)
95	BJP	213 (36.6)	SP	112 (19.24)	101 (17.36)	BSP	109 (18.73)	148 (25.43)
96	BSP	260 (42.55)	BJP	122 (19.97)	138 (22.58)	INC	85 (13.91)	144 (23.57)
97	BSP	297 (41.65)	BJP	139 (19.5)	158 (22.15)	INC	119 (16.69)	158 (22.16)
98	SP	361 (49.05)	INC	177 (24.05)	184 (25)	BSP	71 (9.65)	127 (17.26)
99	SP	106 (28.42)	INC	88 (23.59)	18 (4.83)	BSP	82 (21.98)	97 (26.01)

Contd....

Socio-Economic Amenities - Rural

Access to Education Facilities

Particulars	Number of Village (% of Population)				
	Available	Not Available	If Not Available (Distance of Nearest Facility)		
			A	B	C
Govt. Primary School	147 (100)	3 (0)	2 (0)	0 (0)	0 (0)
Private Primary School	21 (26)	129 (74)	0 (0)	0 (0)	0 (0)
Govt. Middle School	83 (79)	67 (21)	42 (13)	15 (6)	5 (1)
Private Middle School	11 (16)	139 (84)	0 (0)	0 (0)	0 (0)
Govt. Secondary School	23 (28)	127 (72)	26 (18)	60 (34)	31 (15)
Private Secondary School	4 (6)	146 (94)	1 (0)	1 (0)	1 (0)
Govt. Senior Secondary School	9 (14)	141 (86)	15 (12)	53 (30)	59 (33)
Private Senior Secondary School	3 (6)	147 (94)	1 (1)	2 (1)	1 (0)
Govt. Arts and Science Degree College	0 (0)	150 (100)	6 (5)	29 (16)	98 (64)
Private Arts and Science Degree College	1 (1)	149 (99)	0 (0)	0 (0)	0 (0)
Govt. Engineering College	0 (0)	150 (100)	0 (0)	0 (0)	34 (21)
Private Engineering College	0 (0)	150 (100)	0 (0)	0 (0)	52 (39)
Govt. Medicine College	0 (0)	150 (100)	1 (1)	1 (1)	109 (74)
Private Medicine College	0 (0)	150 (100)	0 (0)	0 (0)	0 (0)
Govt. Management Institute	0 (0)	150 (100)	1 (0)	0 (0)	51 (40)
Private Management Institute	0 (0)	150 (100)	0 (0)	0 (0)	14 (9)
Govt. Polytechnic	0 (0)	150 (100)	0 (0)	2 (1)	148 (99)
Private Polytechnic	0 (0)	150 (100)	0 (0)	0 (0)	0 (0)
Govt. Vocational Training School/ITI	0 (0)	150 (100)	0 (0)	1 (1)	134 (90)
Private Vocational Training School/ITI	0 (0)	150 (100)	0 (0)	2 (1)	13 (8)
Govt. Non Formal Training Centre	0 (0)	150 (100)	0 (0)	3 (2)	146 (98)
Private Non Formal Training Centre	0 (0)	150 (100)	0 (0)	0 (0)	0 (0)
Govt. School For Disabled	0 (0)	150 (100)	0 (0)	0 (0)	78 (58)
Private School For Disabled	0 (0)	150 (100)	0 (0)	0 (0)	5 (2)
Government Others	0 (0)	150 (100)	0 (0)	1 (1)	149 (99)
Private Others	0 (0)	150 (100)	0 (0)	0 (0)	0 (0)

Note : Distance A : Less than 5 km; B : Between 5-10 km; C : 10+ km.; Source : Data Analysis is based on 2011 Census.

DISCLAIMER

The Terms of Use and Disclaimer of Datanet India Private Limited (hereinafter referred to as "Datanet") for use of this analysis report of **Rajnagar Assembly Constituency (Rajnagar Vidhan Sabha)** :-

1. **Assembly Factbook™** is a Registered Trade Mark owned by Datanet.
2. All the maps are sketched and graphical representation only and have not been drawn to the scale and also not to represent the actual geographical area or boundary of the unit.
3. The data for the aforesaid analysis is based on authentic sources and has been culled from the various publications of Census, CSO and NSSO for district and block level data, various central and state government departments, Central & State Elections Commissions and the concerned Returning Officers' releases, Electoral Rolls, Election results and allied publications, internal assessment, surveys, estimates and analysis. Therefore, certain adjustment of data at micro level may have been done to arrive closer to the macro data.
4. Data have been provided on an "As Is" and "As AVAILABLE" basis
5. The colours shown in the maps or diagram and charts of a particular party, alliance or AC are indicative and do not represent them.
6. This publication which includes maps, sheets, graphs and data would be the property under copyright of Datanet only. The user may use these for its internal study, analysis and research purposes. It's public display, re-selling or any commercial uses by the user are not allowed.
7. Datanet has taken due care and caution in compilation and processing of data and allied information, but does not guarantee the accuracy, adequacy or completeness of any information/analysis and will be not responsible for any errors or omissions or for the results obtained from the use of such information/analysis.
8. All the contents for the publication have been culled from various authentic sources and Datanet reasonably believes such sources to be reliable, but does not make any representations, express or implied as to the accuracy or fitness of use of such information. The information or contents of the information/analysis do not constitute advice and should not be relied upon in making (or refraining from making) any decision. Any reliance placed upon the information provided by Datanet is the sole responsibility and strictly at the user's risk.
9. In no event will Datanet be liable for any damages (including, without limitation, damages for loss of business projects, or loss of profits) arising in contract, tort or otherwise from the use of or inability to use any of its contents, or from any action taken (or refrained from being taken) as a result of using the analysis or any of its contents. Datanet its directors, owners, editors, officials, employees, distributor and agents or any associate will not be liable for any errors in the information contained or any consequences arising from the use of the contents of the provided information/analysis.
10. If any provision of these terms and conditions is held invalid or illegal or unenforceable for any reason by any court of competent jurisdiction, such provision shall be severed and the remainder of provisions of the terms and conditions shall continue in full force and effect as if the Term of Use had been executed with the invalid, illegal or unenforceable provision eliminated.
11. If there are any discrepancies in the information provided, please bring it to attention of Datanet for suitable rectification measures.

Buy Online This Complete Book At
Datanet India eBooks Store

www.indiastatpublications.com

or go directly at

[http://www.indiastatpublications.com/
Assembly_factbook/Madhya_Pradesh/Khajuraho/Rajnagar](http://www.indiastatpublications.com/Assembly_factbook/Madhya_Pradesh/Khajuraho/Rajnagar)

 **indiastat**elections

