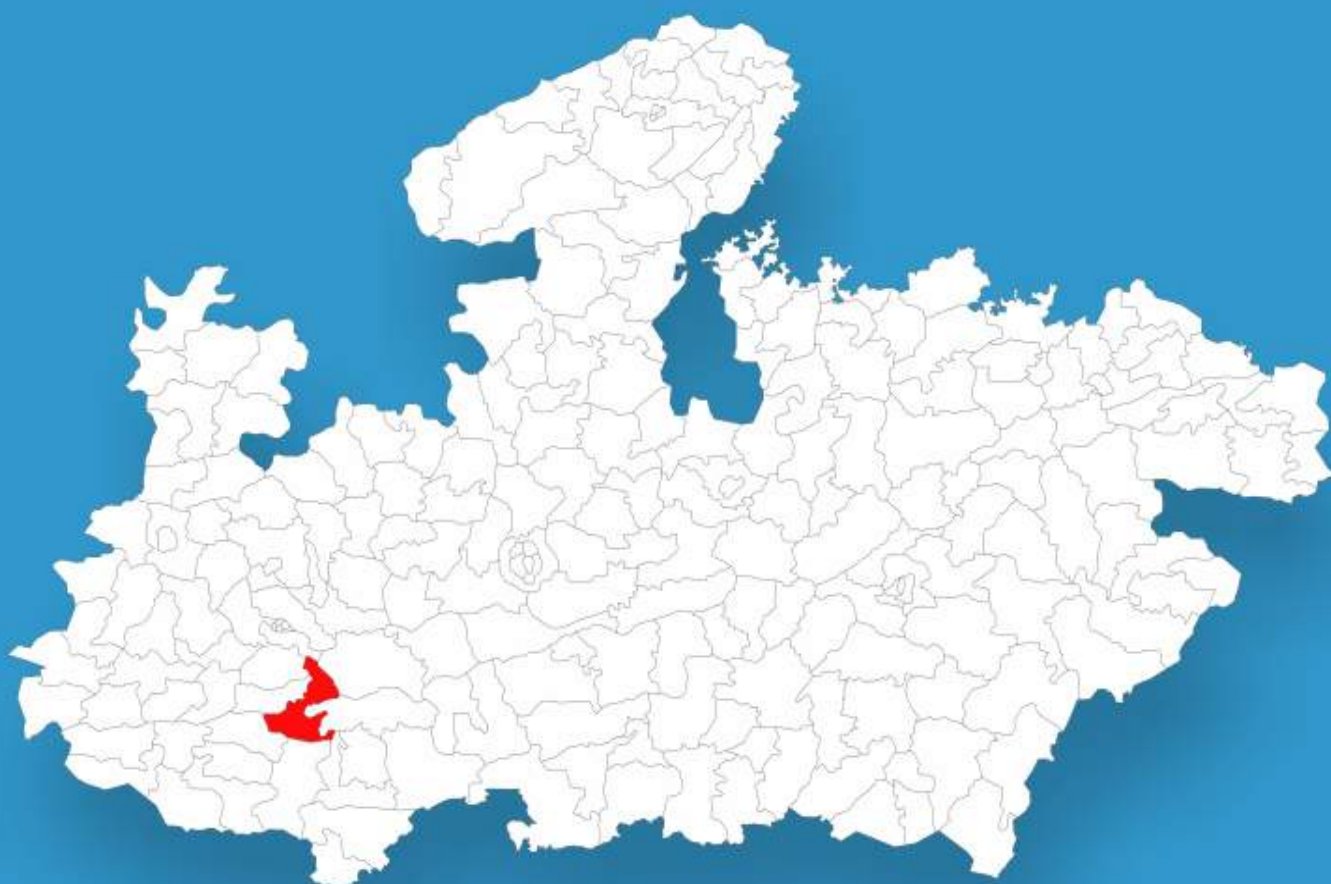




Madhya Pradesh

Assembly Factbook™

Badwaha Assembly Constituency



Key Electoral Data of Badwaha
Assembly Constituency (Vidhan Sabha)

Madhya Pradesh

Assembly Factbook™

Badwaha Assembly Constituency



Badwaha Vidhan Sabha

Editor & Director

Dr. R.K. Thukral

Research Editor

Dr. Shafeeq Rahman

Compiled, Researched and Published by Datanet India Pvt. Ltd.

D-100, 1st Floor,

Okhla Industrial Area, Phase-I,
New Delhi- 110020.

Ph.: 91-11- 43580781-84

Email : support@indiastatpublications.com

Website : www.indiastatelections.com

Online Book Store :

www.indiastatpublications.com

Report No. : AFB/MP-182-0123

ISBN : 978-93-87165-02-1

First Edition : January, 2018

Sixth Updated Edition : January, 2023

Price : Rs. 11500/-

US\$ 310

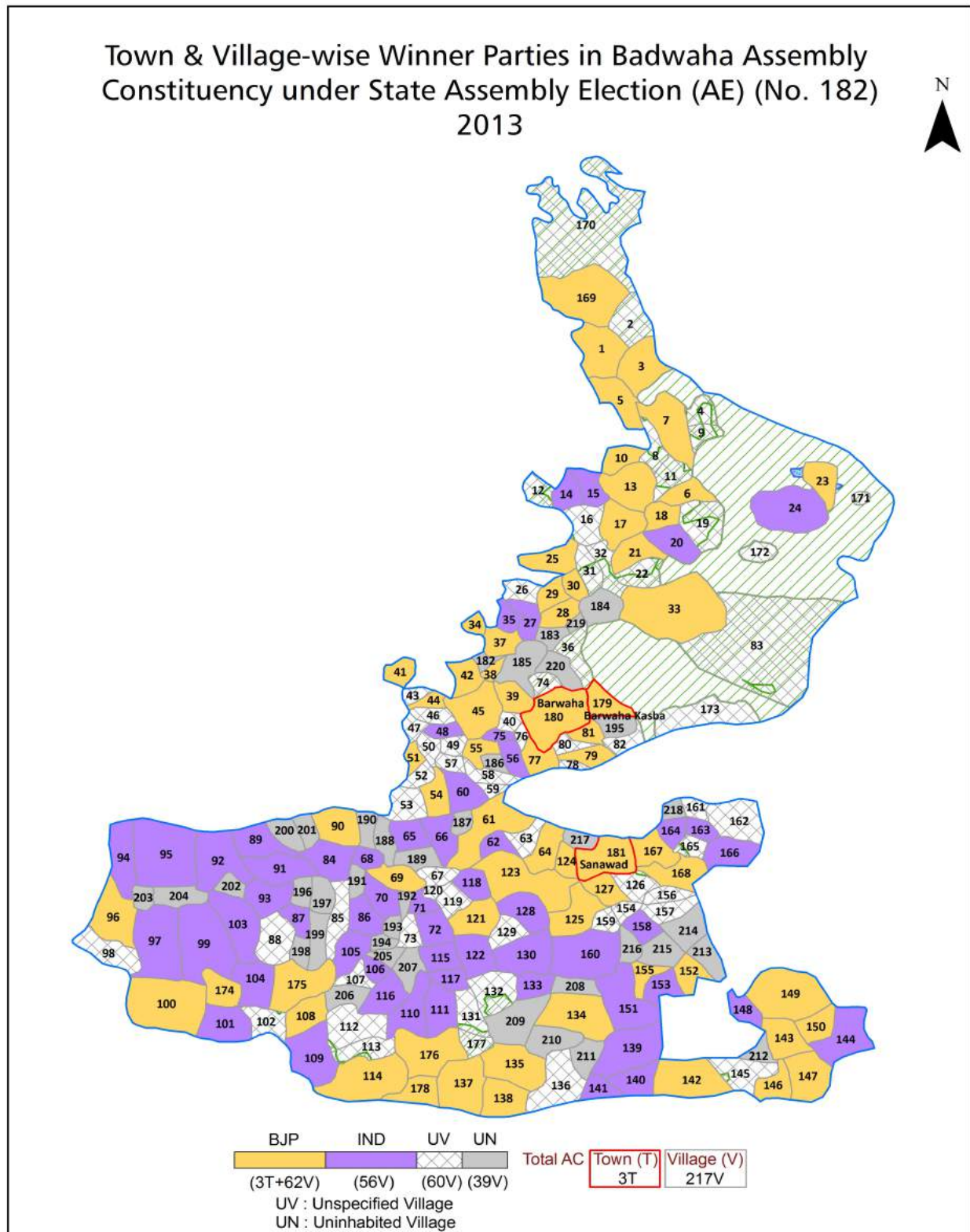
© Datanet India Pvt. Ltd.

All rights reserved. No part of this book may be reproduced, stored in a retrieval system or transmitted in any form or by any means, mechanical photocopying, photographing, scanning, recording or otherwise without the prior written permission of the publisher. Please refer to Disclaimer at page no. 221 for the use of this publication.

Printed in India

No.	Particulars	Page No.
	Introduction	
1	Assembly Constituency - (Vidhan Sabha) at a Glance Features of Assembly as per Delimitation Commission of India (2008)	1-2
	Location and Political Maps	
2	Location Map Boundaries of Assembly Constituency - (Vidhan Sabha) in District Boundaries of Assembly Constituency under Parliamentary Constituency - (Lok Sabha) Town & Village-wise Winner Parties- 2019, 2018, 2014, 2013, 2009 and 2008	3-11
	Administrative Setup (2011)	
3	District Sub-district Towns Villages Inhabited Villages Uninhabited Villages Village Panchayat Intermediate Panchayat	12-22
	Demographics (2011)	
4	Population Households Rural/Urban Population Towns and Villages by Population Size Sex Ratio (Total & 0-6 Years) Religious Population Social Population Literacy Rate	23-24
	Electoral Features	
5	Important Dates of Last Elections Held Electors by Gender Service Electors Voters Voters Turnout Polling Stations & Average Number of Electors per Polling Station Electors by Age Group Present Elected Representatives	25-30
	Historical Summary Election Results	
6	Vote Share of Major Parties Winning Margin (Number & Percentage) Polarity of Parties Summary Result of Assembly Segment of Parliamentary Elections 2019, 2014, 2009, 2004 and 1999 Summary Result of Assembly Elections 2018, 2013, 2008, 2003, 1998, 1993, 1990, 1985, 1980, 1977, 1972, 1967, 1962 and 1957	31-53
	Polling Station Level Election Results	
7	Name and Number of Polling Station 2019, 2018, 2014, 2013, 2009 and 2008 Polling Station-wise Electors, Voters & Voters Turnout 2019, 2018, 2014, 2013, 2009 and 2008 Polling Station wise Elections Results 2019, 2018, 2014, 2013, 2009 and 2008	54-199
	Share of Assembly Constituency	
8	Share of Assembly Constituency - (Vidhan Sabha) in State, District and Parliamentary Constituency - (Lok Sabha)	200
	Socio-Economic Amenities (2011)	
9	Access to Administrative Units Agricultural, Manufacturing and Industrial Commodities Demographic Indicators Education Health & Manpower Drinking Water Supply Sanitation Entertainment and Recreations Infrastructure Power Food Allocation Distribution and Marketing of Agriculture Commodities Infrastructure Transport and Road Infrastructure Communication Banking and Financial Services Land Use Irrigation Source	202-216
10	Abbreviation & Sources	218-219
11	Disclaimer	221

Location & Political Map



Administrative Setup

List of Village Panchayat & Intermediate Panchayat (Block) Name - 2011

Village Name	Village Panchayat Name	Intermediate Panchayat Name
Gangapura Bhorl	Hamirpura	Barwaha
Gangwara	Belam Bujurg	Barwaha
Gawal	Gawal	Barwaha
Gawalanpati	Okhla	Barwaha
Ghangla	Rajna	Barwaha
Ghosla	-	Barwaha
Goradiya	Atarsumba	Barwaha
Gumthi	Hirapur	Barwaha
Gunjari	Malgaon	Barwaha
Hamirpura	Hamirpura	Barwaha
Hirapur	Bavdikheda	Barwaha
Hirapur	Hirapur	Barwaha
Jagatpura	Jagatpura	Barwaha
Jaimalpura	Bavdikheda	Barwaha
Jamniya	Dabhad	Barwaha
Jamniya	-	Barwaha
Jhir Bhar	Zirbhar	Barwaha
Jirawat	Chhapra	Barwaha
Julwanya	Surpala	Barwaha
Juna Pani	Khudgaon	Barwaha
Kadiya Kund	Sulgaon	Barwaha
Kadki Barul	Khamkibarul	Barwaha
Kadwalaia	Kadwalya	Barwaha
Kakariya	Fangaon	Barwaha
Kalwarad	Galgaon	Barwaha
Kanapur	Kanapur	Barwaha
Kapasi	Anjrud	Barwaha
Kapasthal	Semarla	Barwaha
Katghara	Katghada	Barwaha

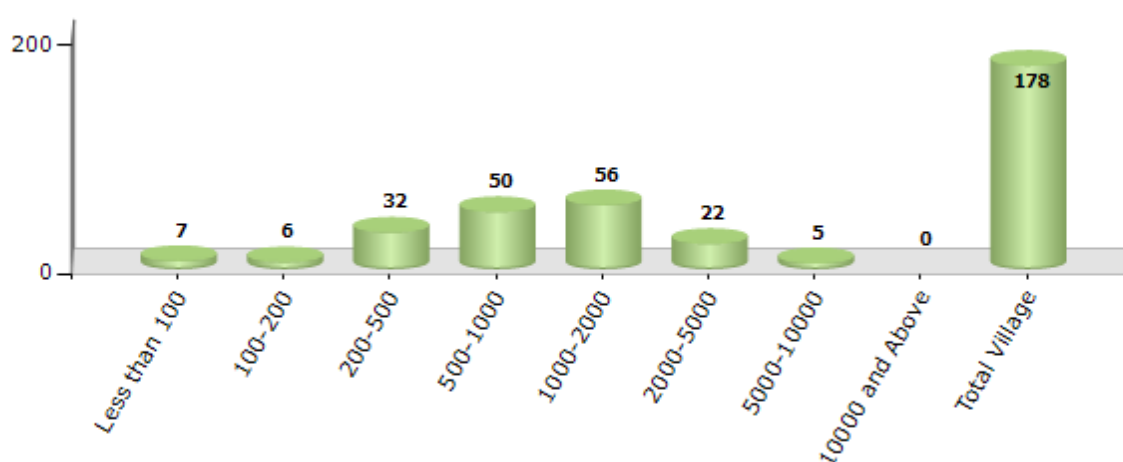
Contd....

Demographics

Number of Villages by Population Size - 2011

Less than 100	100-200	200-500	500-1000	1000-2000	2000-5000	5000-10000	10000 and Above	Total Village
7	6	32	50	56	22	5	0	178

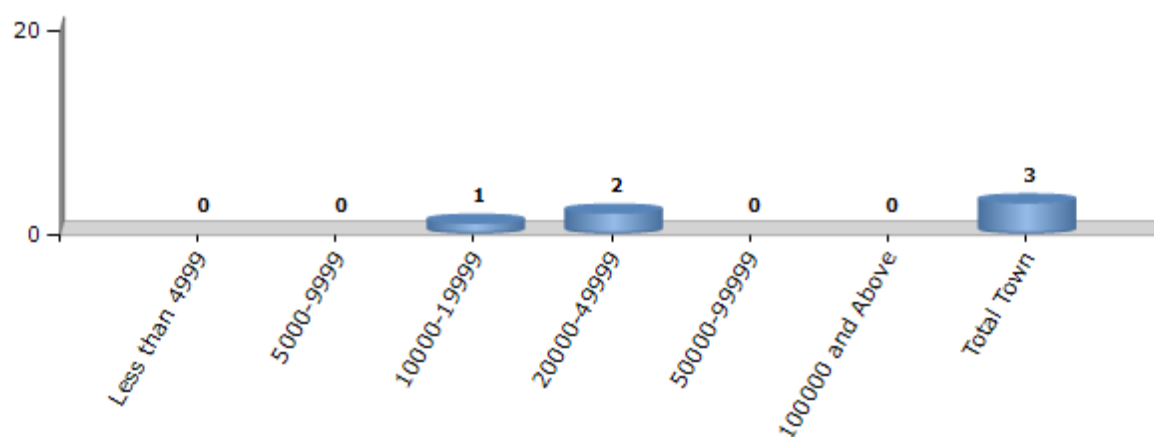
Number of Villages by Population Size - 2011



Number of Towns by Population Size - 2011

Less than 4999	5000-9999	10000-19999	20000-49999	50000-99999	100000 and Above	Total Town
0	0	1	2	0	0	3

Number of Towns by Population Size - 2011

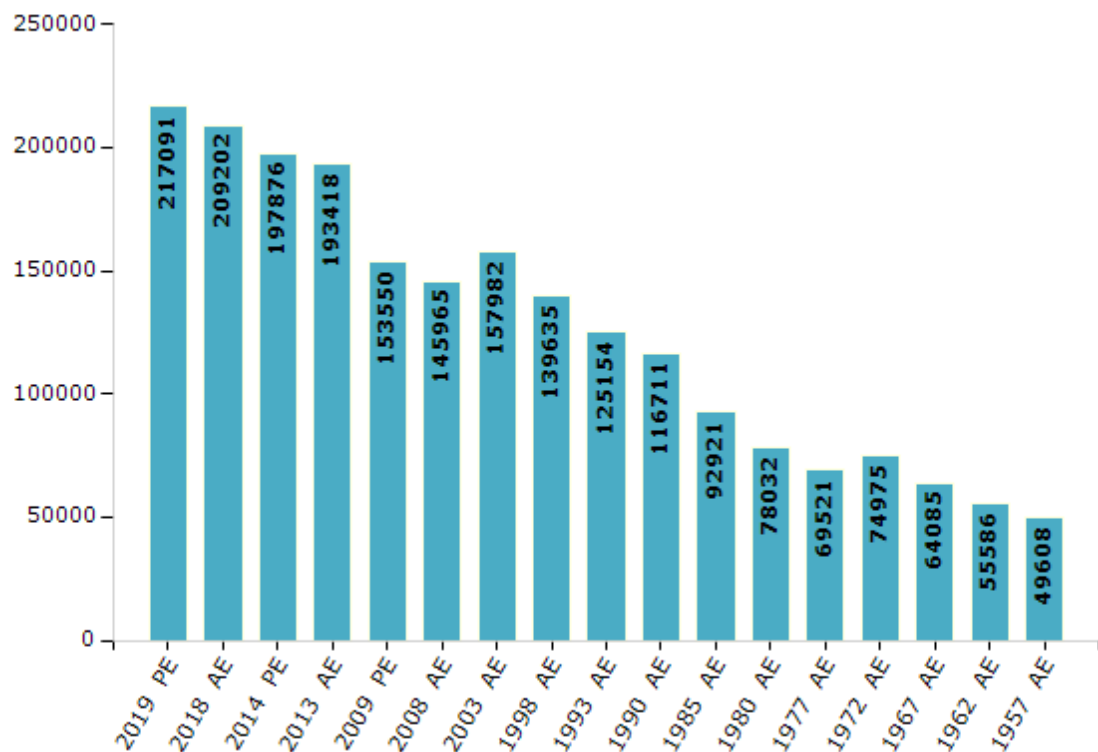


Electoral Features

Electors by Male & Female

Year	Male	Female	Others	Total	Year	Male	Female	Others	Total
2019 PE	111333	105757	1	217091	1993 AE	64276	60878	-	125154
2018 AE	107851	101350	1	209202	1990 AE	60210	56501	-	116711
2014 PE	102065	95810	1	197876	1985 AE	47655	45266	-	92921
2013 AE	99738	93680	0	193418	1980 AE	39381	38651	-	78032
2009 PE	80572	72978	-	153550	1977 AE	35191	34330	-	69521
2008 AE	76217	69748	-	145965	1972 AE	37966	37009	-	74975
2004 PE	-	-	-	-	1967 AE	-	-	-	64085
2003 AE	81575	76407	-	157982	1962 AE	-	-	-	55586
1999 PE	-	-	-	-	1957 AE	-	-	-	49608
1998 AE	71822	67813	-	139635	1952 AE	-	-	-	-

Number of Electors

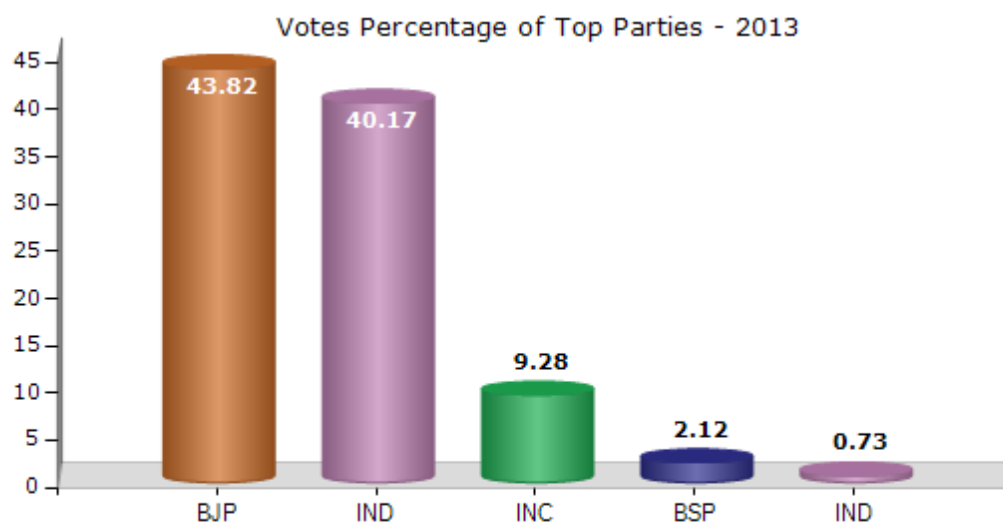


Note : AE : Assembly Election, PE : Assembly Segment of Parliamentary Election

Historical Summary Election Results

Summary Result of Assembly Election - 2013

Candidate Name	Party	Votes	Votes %
Hitendra Sinh Dhyan Sinh Solanki	BJP	67600	43.82
Sachin Birla	IND	61970	40.17
Rajendra Singh Dhayan Singh Solanki	INC	14323	9.28
Kailash Rokde	BSP	3273	2.12
Gopalsingh Karan Singh Solanki	IND	1123	0.73
Santosh Choudhary (Munna Gurjar)	SP	1054	0.68
Paramanand Tantu	IND	888	0.58
Rajesh Gujar	NCP	647	0.42
Arjun Dangi	IND	506	0.33
	NOTA	2897	1.88



Polling Station Level Election Results

Number and Name of Polling Stations (PS) (2018)

Number of Polling Stations	Name of Polling Stations	Number of Polling Stations	Name of Polling Stations
1	Pra.Shala Bhawan Chainpura	22	Pra.Shala.Bhawan Mehendikheda
2	Pra.Shala Bhawan Aakya	23	Prathmik Shala Bhawan Sulgaon
3	Panchayat Bhawan Okhala	24	Ma Sulgaon
4	Pra.Shala Bhawan Mundala	25	Prathmik Shala Bhawan Bhokhariya Falya Rawatpalasya
5	Ma.Shala Bhawan Purvi Bhag Katkut	26	Prathmik Shala Bhawan Ramkulla
6	Ma Sa Bhawan Ati Pachim Bhag Katkut	27	Prathmik Shala Bhawan Lakhanpura
7	Ma.Shala Bhawan West Bhag Katkut	28	Pra.Shala.Bhawan Khedihat
8	Ma Sjha Katkut	29	Navin Pra.Shala Bhawan Kadwaliya
9	Prathmik Shala Bhawan Line Pura	30	Prathmik Shala Bhawan Jagatpura
10	Prathmik Shala Bhawan Limbibujurg	31	Pra.Shala Bhawan Khodi
11	Naya Prathmik Shala Bhawan Rajna	32	Prathmik Shala Bhawan Atirikt Kaksh Bagphal
12	Ma.Shala Bhawan Sorathibarul	33	Ma.Shala Naya Bhawan Sirlay
13	Pra.Shala Bhawan Sapat	34	Sha Pra Vi Shala Bhawan Sirlay
14	Naya Pra.Shala Bhawan Uttari Bhag Khamakibarul	35	Sha Pra Vi Shala Bhawan Sirlay
15	Pra. Vi. Bhawan Khadki Barul	36	Samudaik Bhawan P.H.E. Office Ke Pass Sirlay
16	Prathmik Shala Bhawan Kodbar Khurd	37	Sha Pra Vi Shala Bhawan Sirlay
17	Prathmik Shala Bhawan Kodbar Bujurg	38	Madhy. Shala Bhawan (Naya) Nandiya
18	Prathmik Shala Bhawan Salikheda	39	Sha Pra Vi Shala Bhawan Nandiya
19	Ma.Shala.Bhawan (Purvi Bhaga) Badel	40	Prathmik Shala Bhawan (Naya) Agarwada
20	Ma Shalk Badel	41	Prathmik Shala Bhawan Navin Belam Bujurg
21	Prathmik Shala Bhawan Kundi	42	Prathmik Shala Bhawan Gangwada

Contd....

Polling Station Level Election Results

Polling Station-wise Votes Secured by Overall Top Five Parties in Badwaha Assembly in Assembly Election (AE) under Khandwa Parliamentary Constituency in Madhya Pradesh (2018)

Number of Polling Station	Winner - Sachin Birla (INC)	Runner-up - Hitendrasingh Solanki (BJP)	3rd - Subodh Subhash chandra Sharma (IND)	4th - Keshrilal Piplode (BSP)	5th - Moh. Rafeek Munda (IND)	NOTA	Other	Total Votes Secured
36	267	271	6	2	3	7	10	566
37	243	144	4	4	7	6	6	414
38	247	249	12	6	7	5	9	535
39	317	252	7	3	4	5	2	590
40	320	306	8	7	4	5	5	655
41	455	293	3	6	5	3	6	771
42	330	262	5	3	8	5	2	615
43	266	179	6	43	2	7	2	505
44	563	237	14	35	6	2	7	864
45	343	256	10	4	3	4	8	628
46	268	342	2	0	2	1	6	621
47	270	469	8	1	5	8	9	770
48	392	458	7	6	9	9	7	888
49	268	577	2	2	3	5	4	861
50	269	218	15	0	0	2	17	521
51	298	462	13	1	8	5	9	796
52	216	219	6	1	0	1	9	452
53	300	378	10	5	0	1	31	725
54	264	380	20	1	2	12	24	703
55	281	456	6	1	8	6	15	773
56	396	72	2	3	2	3	2	480
57	142	161	10	2	0	0	4	319
58	394	290	8	2	6	6	9	715
59	414	349	3	3	9	8	9	795
60	341	252	4	8	6	0	7	618
61	429	324	8	3	2	11	12	789
62	266	438	2	1	0	15	6	728
63	336	235	8	1	0	2	4	586
64	299	275	4	1	4	2	0	585
65	232	181	5	1	1	1	6	427
66	349	132	2	2	13	2	7	507
67	193	336	8	3	0	5	7	552
68	382	400	5	3	6	0	7	803
69	303	345	5	8	8	4	36	709
70	275	169	3	1	4	4	10	466

Contd....

Polling Station Level Election Results

Winner, Runner-up and 3rd Party Position & Winning Margin According to Polling Stations in Badwaha Assembly in Assembly Election (AE) under Khandwa Parliamentary Constituency in Madhya Pradesh (2018)

Polling Station Number	Winner Party	Winner Votes (%)	Runner-up Party	Runner-up Votes (%)	Winning Margin Votes (%)	Third Party	Third Party Votes (%)	Other Votes (%)
67	BJP	336 (60.87)	INC	193 (34.96)	143 (25.91)	IND (SSS)	8 (1.45)	15 (2.72)
68	BJP	400 (49.81)	INC	382 (47.57)	18 (2.24)	IND (MRM)	6 (0.75)	15 (1.87)
69	BJP	345 (48.66)	INC	303 (42.74)	42 (5.92)	MPJVP	10 (1.41)	51 (7.19)
70	INC	275 (59.01)	BJP	169 (36.27)	106 (22.74)	MPJVP	5 (1.07)	17 (3.65)
71	BJP	330 (52.05)	INC	259 (40.85)	71 (11.2)	IND (SSS)	11 (1.74)	34 (5.36)
72	BJP	399 (57.25)	INC	263 (37.73)	136 (19.52)	SPAKP	12 (1.72)	23 (3.3)
73	BJP	159 (54.27)	INC	109 (37.2)	50 (17.07)	SPAKP	8 (2.73)	17 (5.8)
74	INC	180 (49.86)	BJP	155 (42.94)	25 (6.92)	SPAKP	13 (3.6)	13 (3.6)
75	BJP	311 (53.16)	INC	224 (38.29)	87 (14.87)	SPAKP	25 (4.27)	25 (4.27)
76	BJP	357 (61.45)	INC	197 (33.91)	160 (27.54)	IND (MRM)	10 (1.72)	17 (2.93)
77	BJP	277 (60.09)	INC	141 (30.59)	136 (29.5)	IND (SSS)	12 (2.6)	31 (6.72)
78	BJP	214 (47.66)	INC	210 (46.77)	4 (0.89)	BSP	8 (1.78)	17 (3.79)
79	INC	234 (46.25)	BJP	234 (46.25)	0 (0)	SPAKP	19 (3.75)	19 (3.75)
80	INC	168 (50.3)	BJP	142 (42.51)	26 (7.79)	IND (SSS)	5 (1.5)	19 (5.69)
81	INC	477 (50)	BJP	432 (45.28)	45 (4.72)	IND (MRM)	11 (1.15)	34 (3.56)
82	BJP	277 (44.61)	INC	271 (43.64)	6 (0.97)	SPAKP	14 (2.25)	59 (9.5)
83	BJP	238 (58.05)	INC	148 (36.1)	90 (21.95)	IND (SSS)	6 (1.46)	18 (4.39)
84	INC	239 (61.76)	BJP	131 (33.85)	108 (27.91)	BSP	11 (2.84)	6 (1.55)
85	INC	439 (60.39)	BJP	256 (35.21)	183 (25.18)	IND (SSS)	10 (1.38)	22 (3.03)
86	INC	448 (55.93)	BJP	334 (41.7)	114 (14.23)	BSP	5 (0.62)	14 (1.75)
87	INC	345 (49.15)	BJP	344 (49)	1 (0.15)	MPJVP	7 (1)	6 (0.85)
88	INC	264 (58.02)	BJP	174 (38.24)	90 (19.78)	IND (MRM)	5 (1.1)	12 (2.64)
89	INC	486 (51.21)	BJP	408 (42.99)	78 (8.22)	IND (SSS)	15 (1.58)	40 (4.21)
90	INC	236 (51.42)	BJP	209 (45.53)	27 (5.89)	BSP	8 (1.74)	6 (1.31)
91	INC	525 (70)	BJP	200 (26.67)	325 (43.33)	IND (SSS)	8 (1.07)	17 (2.27)
92	INC	327 (61.93)	BJP	180 (34.09)	147 (27.84)	BSP	11 (2.08)	10 (1.89)
93	INC	331 (52.54)	BJP	270 (42.86)	61 (9.68)	IND (SSS)	9 (1.43)	20 (3.17)
94	INC	492 (71)	BJP	161 (23.23)	331 (47.77)	IND (SSS)	13 (1.88)	27 (3.9)
95	INC	524 (67.53)	BJP	223 (28.74)	301 (38.79)	BSP	9 (1.16)	20 (2.58)
96	INC	348 (75.32)	BJP	95 (20.56)	253 (54.76)	BSP	5 (1.08)	14 (3.03)
97	INC	390 (62.5)	BJP	208 (33.33)	182 (29.17)	IND (SSS)	6 (0.96)	20 (3.21)
98	INC	347 (56.89)	BJP	235 (38.52)	112 (18.37)	IND (MRM)	9 (1.48)	19 (3.11)
99	INC	430 (61.69)	BJP	234 (33.57)	196 (28.12)	IND (SSS)	8 (1.15)	25 (3.59)

Contd....

Socio-Economic Amenities - Rural

Access to Education Facilities

Particulars	Number of Village (% of Population)				
	Available	Not Available	If Not Available (Distance of Nearest Facility)		
			A	B	C
Govt. Primary School	165 (99)	13 (1)	9 (0)	1 (0)	0 (0)
Private Primary School	35 (41)	143 (59)	0 (0)	0 (0)	0 (0)
Govt. Middle School	88 (76)	90 (24)	65 (18)	17 (4)	3 (0)
Private Middle School	19 (24)	159 (76)	0 (0)	0 (0)	0 (0)
Govt. Secondary School	16 (25)	162 (75)	49 (26)	69 (29)	27 (11)
Private Secondary School	5 (10)	173 (90)	1 (0)	1 (0)	1 (1)
Govt. Senior Secondary School	8 (12)	170 (88)	29 (16)	75 (38)	51 (24)
Private Senior Secondary School	2 (6)	176 (94)	1 (0)	1 (0)	1 (1)
Govt. Arts and Science Degree College	0 (0)	178 (100)	13 (7)	46 (23)	75 (45)
Private Arts and Science Degree College	0 (0)	178 (100)	0 (0)	0 (0)	0 (0)
Govt. Engineering College	0 (0)	178 (100)	0 (0)	3 (3)	126 (70)
Private Engineering College	0 (0)	178 (100)	0 (0)	0 (0)	10 (4)
Govt. Medicine College	0 (0)	178 (100)	0 (0)	6 (2)	133 (73)
Private Medicine College	0 (0)	178 (100)	0 (0)	0 (0)	0 (0)
Govt. Management Institute	0 (0)	178 (100)	1 (1)	3 (1)	121 (68)
Private Management Institute	0 (0)	178 (100)	0 (0)	0 (0)	0 (0)
Govt. Polytechnic	0 (0)	178 (100)	3 (2)	18 (14)	156 (83)
Private Polytechnic	0 (0)	178 (100)	0 (0)	0 (0)	0 (0)
Govt. Vocational Training School/ITI	1 (2)	177 (98)	0 (0)	4 (2)	172 (96)
Private Vocational Training School/ITI	0 (0)	178 (100)	0 (0)	0 (0)	0 (0)
Govt. Non Formal Training Centre	0 (0)	178 (100)	0 (0)	1 (0)	173 (98)
Private Non Formal Training Centre	0 (0)	178 (100)	0 (0)	0 (0)	0 (0)
Govt. School For Disabled	0 (0)	178 (100)	2 (2)	8 (4)	96 (48)
Private School For Disabled	0 (0)	178 (100)	0 (0)	0 (0)	0 (0)
Government Others	0 (0)	178 (100)	0 (0)	1 (1)	177 (99)
Private Others	0 (0)	178 (100)	0 (0)	0 (0)	0 (0)

Note : Distance A : Less than 5 km; B : Between 5-10 km; C : 10+ km.; Source : Data Analysis is based on 2011 Census.

DISCLAIMER

The Terms of Use and Disclaimer of Datanet India Private Limited (hereinafter referred to as "Datanet") for use of this analysis report of **Badwaha Assembly Constituency (Badwaha Vidhan Sabha)** :-

1. **Assembly Factbook™** is a Registered Trade Mark owned by Datanet.
2. All the maps are sketched and graphical representation only and have not been drawn to the scale and also not to represent the actual geographical area or boundary of the unit.
3. The data for the aforesaid analysis is based on authentic sources and has been culled from the various publications of Census, CSO and NSSO for district and block level data, various central and state government departments, Central & State Elections Commissions and the concerned Returning Officers' releases, Electoral Rolls, Election results and allied publications, internal assessment, surveys, estimates and analysis. Therefore, certain adjustment of data at micro level may have been done to arrive closer to the macro data.
4. Data have been provided on an "As Is" and "As AVAILABLE" basis
5. The colours shown in the maps or diagram and charts of a particular party, alliance or AC are indicative and do not represent them.
6. This publication which includes maps, sheets, graphs and data would be the property under copyright of Datanet only. The user may use these for its internal study, analysis and research purposes. It's public display, re-selling or any commercial uses by the user are not allowed.
7. Datanet has taken due care and caution in compilation and processing of data and allied information, but does not guarantee the accuracy, adequacy or completeness of any information/analysis and will be not responsible for any errors or omissions or for the results obtained from the use of such information/analysis.
8. All the contents for the publication have been culled from various authentic sources and Datanet reasonably believes such sources to be reliable, but does not make any representations, express or implied as to the accuracy or fitness of use of such information. The information or contents of the information/analysis do not constitute advice and should not be relied upon in making (or refraining from making) any decision. Any reliance placed upon the information provided by Datanet is the sole responsibility and strictly at the user's risk.
9. In no event will Datanet be liable for any damages (including, without limitation, damages for loss of business projects, or loss of profits) arising in contract, tort or otherwise from the use of or inability to use any of its contents, or from any action taken (or refrained from being taken) as a result of using the analysis or any of its contents. Datanet its directors, owners, editors, officials, employees, distributor and agents or any associate will not be liable for any errors in the information contained or any consequences arising from the use of the contents of the provided information/analysis.
10. If any provision of these terms and conditions is held invalid or illegal or unenforceable for any reason by any court of competent jurisdiction, such provision shall be severed and the remainder of provisions of the terms and conditions shall continue in full force and effect as if the Term of Use had been executed with the invalid, illegal or unenforceable provision eliminated.
11. If there are any discrepancies in the information provided, please bring it to attention of Datanet for suitable rectification measures.

**Buy Online This Complete Book At
Datanet India eBooks Store**

www.indiastatpublications.com

or go directly at

**[http://www.indiastatpublications.com/
Assembly_factbook/Madhya_Pradesh/Khandwa/ Badwaha](http://www.indiastatpublications.com/Assembly_factbook/Madhya_Pradesh/Khandwa/Badwaha)**



 **indiastat**elections

ISBN : 978-93-87165-02-1

