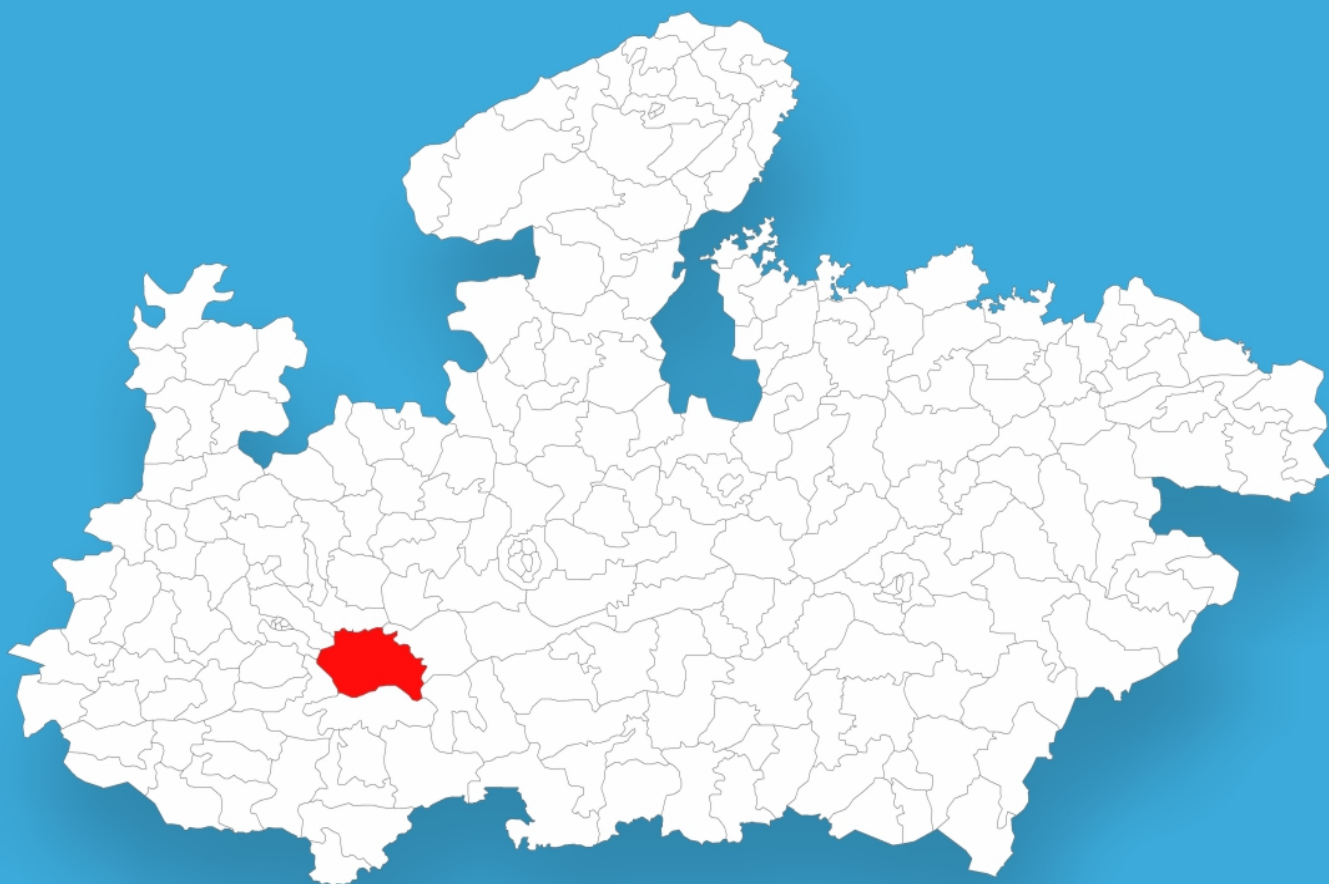




Madhya Pradesh

Assembly Factbook™

Bagali Assembly Constituency



Key Electoral Data of Bagali
Assembly Constituency (Vidhan Sabha)

Madhya Pradesh **Assembly Factbook**TM

Bagali Assembly Constituency



Bagali Vidhan Sabha

Editor & Director

Dr. R.K. Thukral

Research Editor

Dr. Shafeeq Rahman

**Compiled, Researched and Published by
Datanet India Pvt. Ltd.**

D-100, 1st Floor,
Okhla Industrial Area, Phase-I,
New Delhi- 110020.
Ph.: 91-11- 43580781-84
Email : support@indiastatpublications.com
Website : www.indiastatelections.com

Online Book Store :

www.indiastatpublications.com

Report No. : AFB/MP-174-0125

ISBN : 978-93-6219-705-4

First Edition : January, 2018

Eighth Updated Edition : January, 2025

Price : Rs.11500/-

US\$ 310

© **Datanet India Pvt. Ltd.**

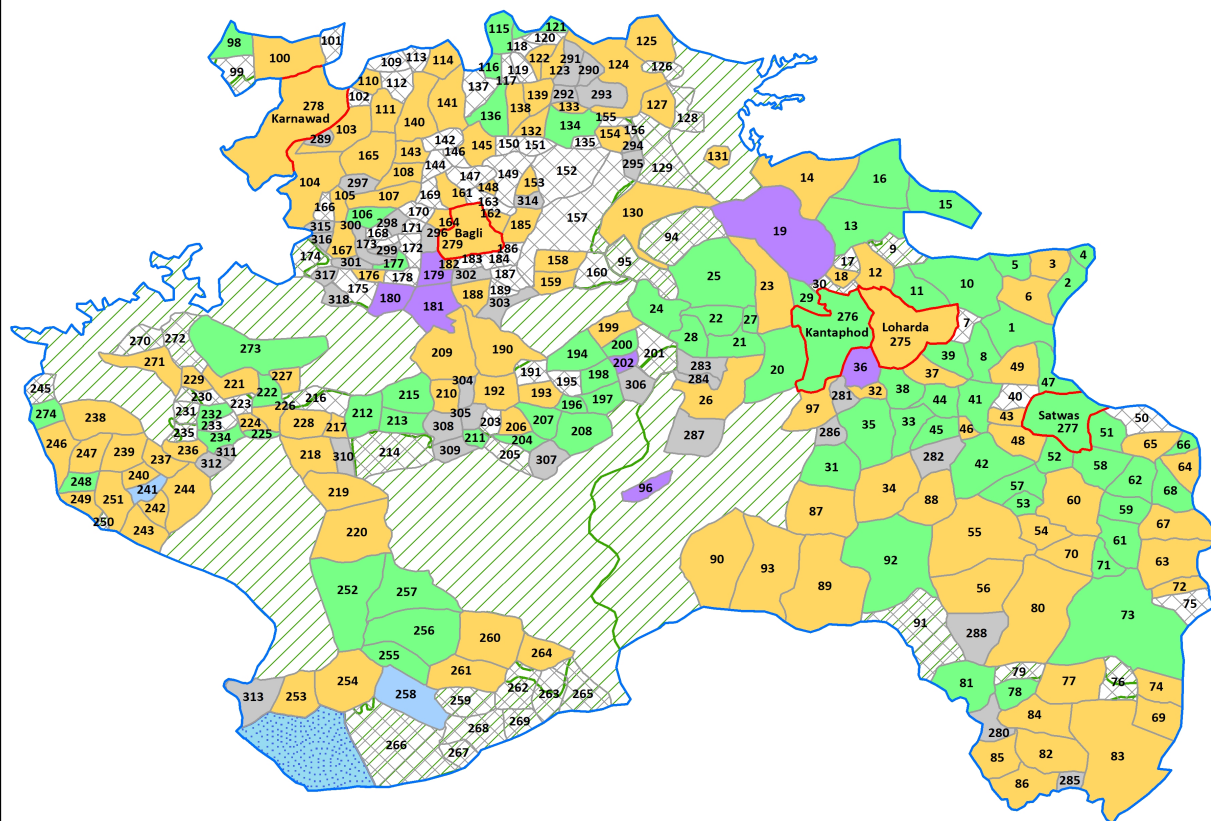
All rights reserved. No part of this book may be reproduced, stored in a retrieval system or transmitted in any form or by any means, mechanical photocopying, photographing, scanning, recording or otherwise without the prior written permission of the publisher. Please refer to Disclaimer at page no. 239 for the use of this publication.

Printed in India

No.	Particulars	Page No.
	Introduction	
1	Assembly Constituency - (Vidhan Sabha) at a Glance Features of Assembly as per Delimitation Commission of India (2008)	1-2
	Location and Political Maps	
2	Location Map Boundaries of Assembly Constituency - (Vidhan Sabha) in District Boundaries of Assembly Constituency under Parliamentary Constituency - (Lok Sabha) Town & Village-wise Winner Parties- 2024, 2023, 2019, 2018, 2014, 2013, 2009 and 2008	3-11
	Administrative Setup (2011)	
3	District Sub-district Towns Villages Inhabited Villages Uninhabited Villages Village Panchayat Intermediate Panchayat	12-26
	Demographics (2011)	
4	Population Households Rural/Urban Population Towns and Villages by Population Size Sex Ratio (Total & 0-6 Years) Religious Population Social Population Literacy Rate	27-28
	Electoral Features	
5	Important Dates of Last Elections Held Electors by Gender Service Electors Voters Voters Turnout Polling Stations & Average Number of Electors per Polling Station Electors by Age Group Present Elected Representatives	29-34
	Historical Summary Election Results	
6	Vote Share of Major Parties Winning Margin (Number & Percentage) Polarity of Parties Summary Result of Assembly Segment of Parliamentary Elections 2024, 2019, 2014, 2009, 2004 and 1999 Summary Result of Assembly Elections 2023, 2018, 2013, 2008, 2003, 1998, 1993, 1990, 1985, 1980, 1977, 1972, 1967, 1962 and 2021 Assembly Segment Bye Election	35-57
	Polling Station Level Election Results	
7	Name and Number of Polling Station 2024, 2023, 2019, 2018, 2014, 2013, 2009 and 2008 Polling Station-wise Electors, Voters & Voters Turnout 2024, 2023, 2019, 2018, 2014, 2013, 2009 and 2008 Polling Station wise Elections Results 2024, 2023, 2019, 2018, 2014, 2013, 2009 and 2008	58-218
	Share of Assembly Constituency	
8	Share of Assembly Constituency - (Vidhan Sabha) in State, District and Parliamentary Constituency - (Lok Sabha)	219
	Socio-Economic Amenities (2011)	
9	Access to Administrative Units Agricultural, Manufacturing and Industrial Commodities Demographic Indicators Education Health & Manpower Drinking Water Supply Sanitation Entertainment and Recreations Infrastructure Power Food Allocation Distribution and Marketing of Agriculture Commodities Infrastructure Transport and Road Infrastructure Communication Banking and Financial Services Land Use Irrigation Source	221-234
10	Abbreviation & Sources	236-237
11	Disclaimer	239

Location & Political Map

Town & Village-wise Winner Parties in Bagali Assembly Constituency under State Assembly Election (AE) (No. 174) 2018



AAP BJP INC IND UV UN
(2V) (3T+112V) (2T+74V) (7V) (79V) (39V)

Forest Area
 Water Body

UV : Unspecified Village
UN : Uninhabited Village

Total AC Town (T) Village (V)
5T 313V

Administrative Setup

List of Village Panchayat & Intermediate Panchayat (Block) Name - 2011

Village Name	Village Panchayat Name	Intermediate Panchayat Name
Agrabuzurg	Aagarkhurd	Bagli
Agrakhurd	Aagarkhurd	Bagli
Agurli	Aangurli	Bagli
Amarpura	Amarpura	Bagli
Ambapani	Ambapani	Bagli
Amodiya	Barzai	Bagli
Anandnagar	Anandnagar	Bagli
Anjankhunt	Piplyalohad	Bagli
Ariya	Lakhwada	Bagli
Awalda	Awalda	Bagli
Awaldi	Awalda	Bagli
Badhawa	Badhwa	Kannod
Badi	Karondiya	Bagli
Badkankhari	Badkankhari	Kannod
Baglani	Bhamar	Kannod
Baglikasba	Aadugriya	Bagli
Baijagwada	Baijagwada	Kannod
Bajranggarh	Dangarkheda	Bagli
Balya	Bamnibuzurg	Kannod
Bamankhedi	Aadugriya	Bagli
Bamnibuzurg	Bamnibuzurg	Kannod
Banasa	Nimalya	Kannod
Banjari	Palasi	Kannod
Bapcha	Bamnibuzurg	Kannod
Bardi	Gardizabria	Kannod
Barjhai	Karondiya	Bagli
Barkhedasoma	Barkhedasomma	Bagli
Baroda	Barodamafi	Kannod
Bawadikheda	Bawadikheda	Bagli

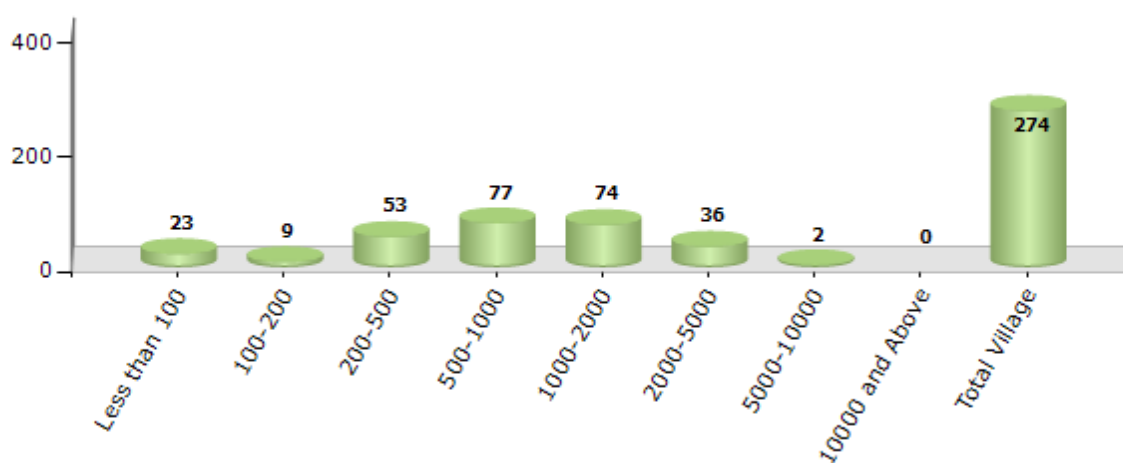
Contd....

Demographics

Number of Villages by Population Size - 2011

Less than 100	100-200	200-500	500-1000	1000-2000	2000-5000	5000-10000	10000 and Above	Total Village
23	9	53	77	74	36	2	0	274

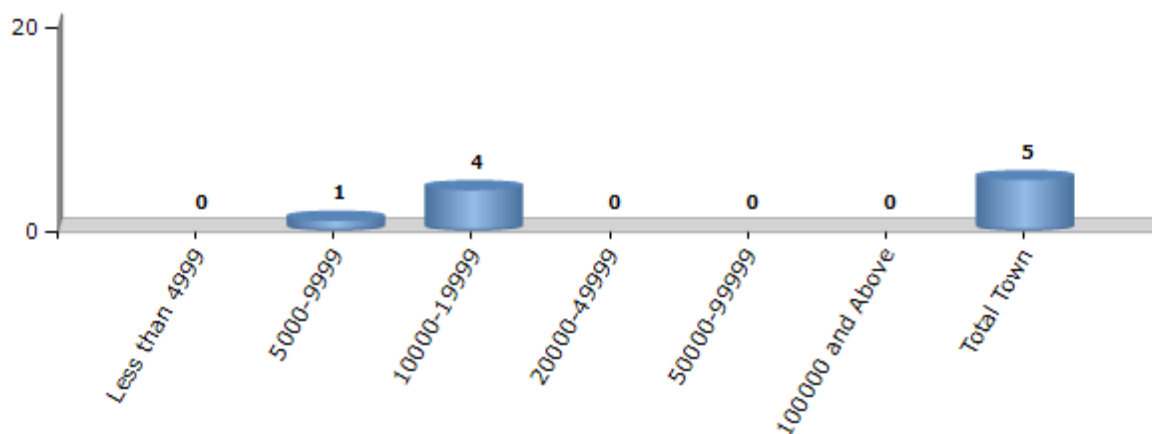
Number of Villages by Population Size - 2011



Number of Towns by Population Size - 2011

Less than 4999	5000-9999	10000-19999	20000-49999	50000-99999	100000 and Above	Total Town
0	1	4	0	0	0	5

Number of Towns by Population Size - 2011



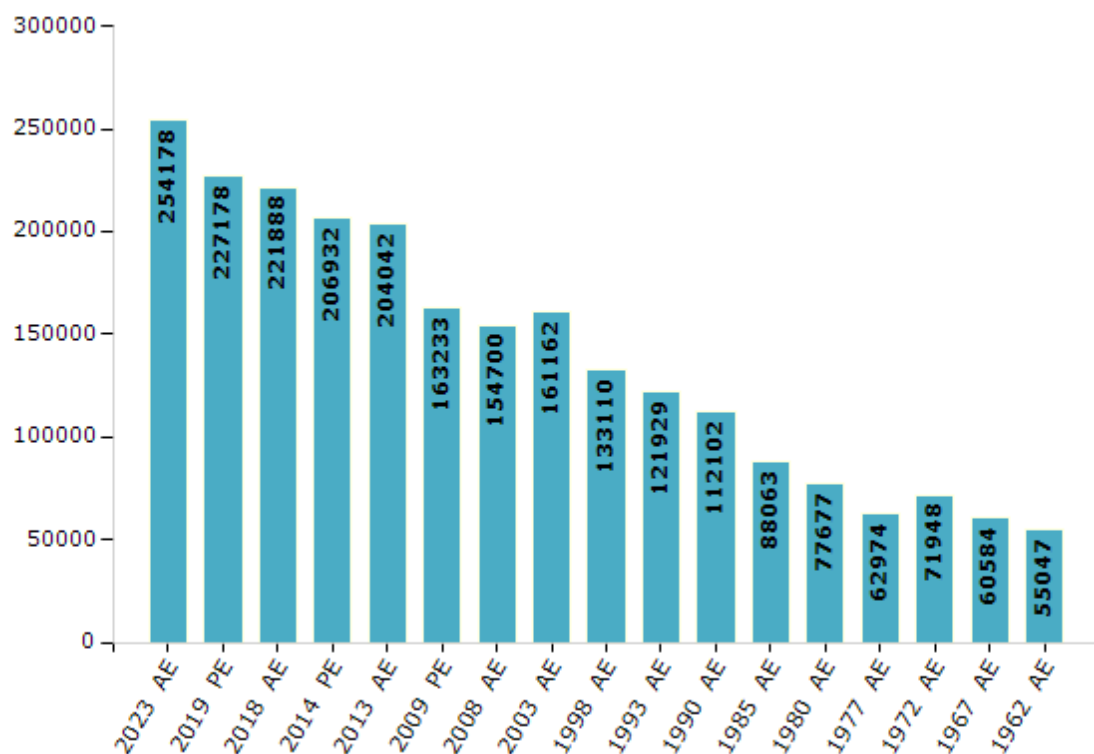
Electoral Features

Electors by Male & Female

Year	Male	Female	Others	Total
2023 AE	130049	124125	4	254178
2019 PE	117724	109452	2	227178
2018 AE	115092	106789	7	221888
2014 PE	108401	98525	6	206932
2013 AE	107004	97029	9	204042
2009 PE	85132	78101	-	163233
2008 AE	79947	74753	-	154700
2004 PE	-	-	-	-
2003 AE	82676	78486	-	161162
1999 PE	-	-	-	-
1998 AE	67988	65122	-	133110

Year	Male	Female	Others	Total
1993 AE	61765	60164	-	121929
1990 AE	57326	54776	-	112102
1985 AE	44393	43670	-	88063
1980 AE	38967	38710	-	77677
1977 AE	31673	31301	-	62974
1972 AE	36141	35807	-	71948
1967 AE	-	-	-	60584
1962 AE	-	-	-	55047
1957 AE	-	-	-	-
1952 AE	-	-	-	-

Number of Electors

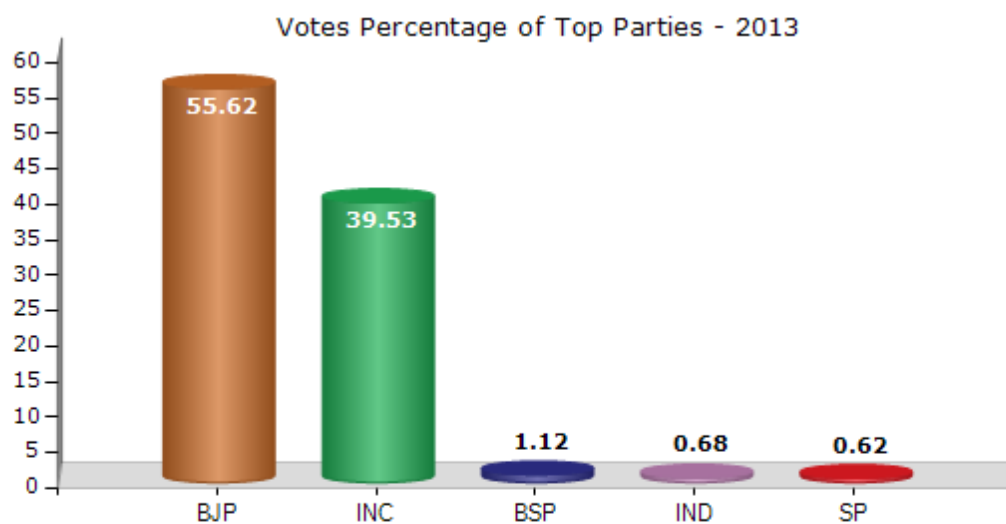


Note : AE : Assembly Election, PE : Assembly Segment of Parliamentary Election

Historical Summary Election Results

Summary Result of Assembly Election - 2013

Candidate Name	Party	Votes	Votes %
Champalal Devda	BJP	87580	55.62
Tersingh Devda	INC	62248	39.53
Bheem Singh Morya	BSP	1759	1.12
Rajendra-Kedar	IND	1070	0.68
Ganapat Singh Goyal	SP	983	0.62
Ku Asha Bhargav	IND	885	0.56
	NOTA	2938	1.87



Polling Station Level Election Results

Number and Name of Polling Stations (PS) (2018)

Number of Polling Stations	Name of Polling Stations	Number of Polling Stations	Name of Polling Stations
1	Sha.Prathamik Shala Bhawan Jhikdakheda	22	Sha.Madhyamik Shala Bhawan Purvibhag Kamalapur
2	Sha.Gram Panchayat Bhawan Barkheda soma	23	Government Girls Middle School Building East Part Kamalapur
3	Sha.Prathamik Shala Bhawan Barkheda soma	24	Sha.Madhyamik Shala Bhawan Pashchimabhag Kamalapur
4	Govt. Higher Secondary School Additional Room North Part Karanawad	25	Govt. Boys Primary School Building West Part Kamalapur
5	Government Boys Primary School Building Extra Room South Part Karnawad	26	Sha.Gram Panchayat Bhawan Kamalapur
6	Govt. Higher Secondary School Additional Room South Part Karanawad	27	Govt. Primary School Building Imlipura
7	Sha.Balak Ma.Sha.Bh.Navin Karanawad	28	Sha.Pra.Sha.Bhawan Gopipur
8	Sha.Kanya Ma.Sha.Bhawan Navin Purvi Bhag Karanawad	29	Sha.Prathamik Shala Bhawan Karondiya
9	Govt. Girls Middle School New Building West Part Karnawad	30	Govt. Middle School Old Building Agurli
10	Govt. Primary School Building Karanawad Fata	31	Sha.Madhyamik Shala Bhawan Agurli
11	Govt. Primary School Vishram Karnawad	32	Sha.Prathamik Shala Bhawan Polay
12	Sha.Madhyamik Shala Bhawan Bhamouri	33	Sha.Prathamik Shala Bhawan Bamanakhedi
13	Govt. New Middle School Building Extra Room Bhamouri	34	Govt. Middle School Building Bedamau
14	Sha.Prathamik Shala Bhawan Ikalera	35	Sha.Prathamik Shala Bhawan Matamor
15	Sha.Prathamik Shala Bhawan Bijjukheda	36	Govt. Middle School Building Matmor
16	Sha.Prathamik Shala Bhawan Devpipalya (Chorapipalya)	37	Sha.Prathamik Shala Bhawan Pipalyajan
17	Sha.Prathamik Shala Bhawan Lasudiyalad	38	Sha.Prathamik Shala Bhawan Amarpura
18	Sha.Gram Panchayat Bhawan Bilavali	39	Govt. Middle School Building Avalda
19	Sha.Prathamik Shala Bhawan Ismailakhedi	40	Govt. Gram Panchayat Building Nayapura
20	Sha.Prathamik Shala Bhawan Samagi	41	Government Middle School Building Nayapura
21	Sha.Prathamik Shala Bhawan Kailod	42	Govt. Primary School Building East Part Chhatarpura

Contd....

Polling Station Level Election Results

Polling Station-wise Votes Secured by Overall Top Five Parties in Bagali Assembly in Assembly Election (AE) under Khandwa Parliamentary Constituency in Madhya Pradesh (2018)

Number of Polling Station	Winner - Kannoje Pahadsingh (BJP)	Runner-up - Kamal Waskale (INC)	3rd - Tersingh Devda (IND)	4th - Mukesh Kumar Bhilala (BSP)	5th - Suresh Morya (IND)	NOTA	Other	Total Votes Secured
36	327	297	2	6	4	17	6	659
37	319	518	1	14	7	11	6	876
38	485	422	0	24	6	10	7	954
39	460	382	7	6	6	8	8	877
40	272	300	9	10	4	10	18	623
41	365	274	1	3	2	5	12	662
42	277	493	33	3	6	11	7	830
43	452	214	30	2	5	20	4	727
44	315	319	2	5	9	8	2	660
45	368	218	0	13	6	7	2	614
46	506	178	0	2	2	7	0	695
47	355	176	10	9	12	20	3	585
48	318	258	1	2	7	8	6	600
49	281	65	1	2	4	6	2	361
50	159	128	4	2	2	4	0	299
51	495	86	11	0	4	6	7	609
52	245	314	6	5	2	5	3	580
53	511	215	11	4	4	12	5	762
54	337	388	3	11	5	9	13	766
55	427	268	3	3	2	6	2	711
56	478	72	1	6	6	42	3	608
57	50	454	1	4	2	0	2	513
58	578	201	60	4	10	36	16	905
59	126	163	141	7	5	12	10	464
60	266	49	414	8	9	8	15	769
61	498	303	173	7	9	20	16	1026
62	592	126	3	8	4	22	6	761
63	194	464	0	11	4	13	6	692
64	559	254	2	7	5	17	8	852
65	364	236	2	7	3	7	6	625
66	211	410	0	6	3	10	5	645
67	127	482	1	7	2	9	5	633
68	366	346	13	6	3	4	5	743
69	269	179	12	1	1	11	10	483
70	307	501	2	6	13	12	6	847

Contd....

Polling Station Level Election Results

Winner, Runner-up and 3rd Party Position & Winning Margin According to Polling Stations in Bagali Assembly in Assembly Election (AE) under Khandwa Parliamentary Constituency in Madhya Pradesh (2018)

Polling Station Number	Winner Party	Winner Votes (%)	Runner-up Party	Runner-up Votes (%)	Winning Margin Votes (%)	Third Party	Third Party Votes (%)	Other Votes (%)
67	INC	482 (76.15)	BJP	127 (20.06)	355 (56.09)	BSP	7 (1.11)	17 (2.69)
68	BJP	366 (49.26)	INC	346 (46.57)	20 (2.69)	IND (TD)	13 (1.75)	18 (2.42)
69	BJP	269 (55.69)	INC	179 (37.06)	90 (18.63)	IND (TD)	12 (2.48)	23 (4.76)
70	INC	501 (59.15)	BJP	307 (36.25)	194 (22.9)	IND (SM)	13 (1.53)	26 (3.07)
71	BJP	134 (57.02)	INC	77 (32.77)	57 (24.25)	IND (TD)	12 (5.11)	12 (5.11)
72	BJP	457 (52.47)	INC	377 (43.28)	80 (9.19)	IND (SM)	10 (1.15)	27 (3.1)
73	BJP	298 (66.37)	INC	132 (29.4)	166 (36.97)	IND (TD)	2 (0.45)	17 (3.79)
74	BJP	333 (67.68)	INC	147 (29.88)	186 (37.8)	BSP	3 (0.61)	9 (1.83)
75	BJP	233 (57.11)	INC	161 (39.46)	72 (17.65)	BSP	4 (0.98)	10 (2.45)
76	INC	395 (48.17)	BJP	284 (34.63)	111 (13.54)	IND (TD)	107 (13.05)	34 (4.15)
77	INC	393 (53.25)	BJP	290 (39.3)	103 (13.95)	IND (TD)	19 (2.57)	36 (4.88)
78	BJP	343 (61.91)	INC	96 (17.33)	247 (44.58)	IND (TD)	94 (16.97)	21 (3.79)
79	BJP	490 (64.64)	INC	237 (31.27)	253 (33.37)	BSP	8 (1.06)	23 (3.03)
80	INC	307 (52.93)	BJP	258 (44.48)	49 (8.45)	BSP	4 (0.69)	11 (1.9)
81	INC	161 (52.96)	BJP	126 (41.45)	35 (11.51)	BSP	4 (1.32)	13 (4.28)
82	BJP	351 (56.98)	INC	236 (38.31)	115 (18.67)	BSP	4 (0.65)	25 (4.06)
83	BJP	439 (58.15)	INC	272 (36.03)	167 (22.12)	IND (SM)	10 (1.32)	34 (4.5)
84	BJP	269 (68.8)	INC	108 (27.62)	161 (41.18)	BSP	2 (0.51)	12 (3.07)
85	BJP	515 (72.43)	INC	163 (22.93)	352 (49.5)	BSP	5 (0.7)	28 (3.94)
86	BJP	352 (51.46)	INC	305 (44.59)	47 (6.87)	BSP	5 (0.73)	22 (3.22)
87	BJP	566 (55.17)	INC	390 (38.01)	176 (17.16)	IND (TD)	39 (3.8)	31 (3.02)
88	BJP	412 (79.23)	INC	66 (12.69)	346 (66.54)	BSP	5 (0.96)	37 (7.12)
89	BJP	372 (94.9)	INC	13 (3.32)	359 (91.58)	IND (SM)	2 (0.51)	5 (1.28)
90	BJP	343 (69.29)	INC	117 (23.64)	226 (45.65)	IND (SM)	7 (1.41)	28 (5.66)
91	BJP	611 (56.63)	INC	390 (36.14)	221 (20.49)	AAP	23 (2.13)	55 (5.1)
92	BJP	440 (62.15)	INC	207 (29.24)	233 (32.91)	IND (TD)	23 (3.25)	38 (5.37)
93	BJP	269 (72.31)	INC	78 (20.97)	191 (51.34)	BSP	6 (1.61)	19 (5.11)
94	INC	523 (62.49)	BJP	249 (29.75)	274 (32.74)	BSP	18 (2.15)	47 (5.62)
95	BJP	315 (56.45)	INC	218 (39.07)	97 (17.38)	BSP	6 (1.08)	19 (3.41)
96	BJP	620 (67.98)	INC	212 (23.25)	408 (44.73)	IND (TD)	23 (2.52)	57 (6.25)
97	BJP	315 (53.21)	INC	247 (41.72)	68 (11.49)	IND (SM)	7 (1.18)	23 (3.89)
98	AAP	345 (43.67)	BJP	214 (27.09)	131 (16.58)	INC	186 (23.54)	45 (5.7)
99	AAP	296 (57.59)	INC	95 (18.48)	201 (39.11)	BJP	66 (12.84)	57 (11.09)

Contd....

Socio-Economic Amenities - Rural

Access to Education Facilities

Particulars	Number of Village (% of Population)				
	Available	Not Available	If Not Available (Distance of Nearest Facility)		
			A	B	C
Govt. Primary School	245 (99)	29 (1)	24 (1)	3 (0)	0 (0)
Private Primary School	43 (33)	231 (67)	0 (0)	0 (0)	0 (0)
Govt. Middle School	114 (68)	160 (32)	118 (23)	27 (5)	0 (0)
Private Middle School	22 (22)	252 (78)	0 (0)	0 (0)	0 (0)
Govt. Secondary School	11 (9)	263 (91)	82 (25)	114 (36)	32 (10)
Private Secondary School	5 (6)	269 (94)	0 (0)	4 (1)	3 (0)
Govt. Senior Secondary School	7 (9)	267 (91)	56 (15)	116 (41)	70 (26)
Private Senior Secondary School	3 (5)	271 (95)	0 (0)	1 (1)	2 (0)
Govt. Arts and Science Degree College	0 (0)	274 (100)	18 (5)	30 (8)	154 (61)
Private Arts and Science Degree College	0 (0)	274 (100)	0 (0)	0 (0)	0 (0)
Govt. Engineering College	0 (0)	274 (100)	3 (1)	1 (1)	183 (70)
Private Engineering College	0 (0)	274 (100)	4 (0)	0 (0)	28 (10)
Govt. Medicine College	0 (0)	274 (100)	2 (1)	2 (1)	215 (81)
Private Medicine College	0 (0)	274 (100)	0 (0)	0 (0)	0 (0)
Govt. Management Institute	0 (0)	274 (100)	3 (2)	0 (0)	181 (71)
Private Management Institute	0 (0)	274 (100)	0 (0)	1 (1)	14 (6)
Govt. Polytechnic	0 (0)	274 (100)	0 (0)	1 (1)	272 (99)
Private Polytechnic	0 (0)	274 (100)	0 (0)	0 (0)	0 (0)
Govt. Vocational Training School/ITI	0 (0)	274 (100)	9 (3)	12 (5)	253 (92)
Private Vocational Training School/ITI	0 (0)	274 (100)	0 (0)	0 (0)	0 (0)
Govt. Non Formal Training Centre	0 (0)	274 (100)	9 (2)	3 (1)	262 (97)
Private Non Formal Training Centre	0 (0)	274 (100)	0 (0)	0 (0)	0 (0)
Govt. School For Disabled	0 (0)	274 (100)	7 (1)	0 (0)	204 (75)
Private School For Disabled	0 (0)	274 (100)	0 (0)	1 (1)	25 (10)
Government Others	0 (0)	274 (100)	0 (0)	1 (1)	273 (99)
Private Others	0 (0)	274 (100)	0 (0)	0 (0)	0 (0)

Note : Distance A : Less than 5 km; B : Between 5-10 km; C : 10+ km.; Source : Data Analysis is based on 2011 Census.

DISCLAIMER

The Terms of Use and Disclaimer of Datanet India Private Limited (hereinafter referred to as "Datanet") for use of this analysis report of **Bagali Assembly Constituency (Bagali Vidhan Sabha)** :-

1. **Assembly Factbook™** is a Registered Trade Mark owned by Datanet.
2. All the maps are sketched and graphical representation only and have not been drawn to the scale and also not to represent the actual geographical area or boundary of the unit.
3. The data for the aforesaid analysis is based on authentic sources and has been culled from the various publications of Census, CSO and NSSO for district and block level data, various central and state government departments, Central & State Elections Commissions and the concerned Returning Officers' releases, Electoral Rolls, Election results and allied publications, internal assessment, surveys, estimates and analysis. Therefore, certain adjustment of data at micro level may have been done to arrive closer to the macro data.
4. Data have been provided on an "As Is" and "As AVAILABLE" basis
5. The colours shown in the maps or diagram and charts of a particular party, alliance or AC are indicative and do not represent them.
6. This publication which includes maps, sheets, graphs and data would be the property under copyright of Datanet only. The user may use these for its internal study, analysis and research purposes. It's public display, re-selling or any commercial uses by the user are not allowed.
7. Datanet has taken due care and caution in compilation and processing of data and allied information, but does not guarantee the accuracy, adequacy or completeness of any information/analysis and will be not responsible for any errors or omissions or for the results obtained from the use of such information/analysis.
8. All the contents for the publication have been culled from various authentic sources and Datanet reasonably believes such sources to be reliable, but does not make any representations, express or implied as to the accuracy or fitness of use of such information. The information or contents of the information/analysis do not constitute advice and should not be relied upon in making (or refraining from making) any decision. Any reliance placed upon the information provided by Datanet is the sole responsibility and strictly at the user's risk.
9. In no event will Datanet be liable for any damages (including, without limitation, damages for loss of business projects, or loss of profits) arising in contract, tort or otherwise from the use of or inability to use any of its contents, or from any action taken (or refrained from being taken) as a result of using the analysis or any of its contents. Datanet its directors, owners, editors, officials, employees, distributor and agents or any associate will not be liable for any errors in the information contained or any consequences arising from the use of the contents of the provided information/analysis.
10. If any provision of these terms and conditions is held invalid or illegal or unenforceable for any reason by any court of competent jurisdiction, such provision shall be severed and the remainder of provisions of the terms and conditions shall continue in full force and effect as if the Term of Use had been executed with the invalid, illegal or unenforceable provision eliminated.
11. If there are any discrepancies in the information provided, please bring it to attention of Datanet for suitable rectification measures.

Buy Online This Complete Book At
Indiastat Publication Book Store

www.indiastatpublications.com

or go directly at

[http://www.indiastatpublications.com/
Assembly_factbook/Madhya_Pradesh/Khandwa/ Bagali](http://www.indiastatpublications.com/Assembly_factbook/Madhya_Pradesh/Khandwa/Bagali)



i indiastat**elections**

ISBN : 978-93-6219-705-4



9 789362 197054