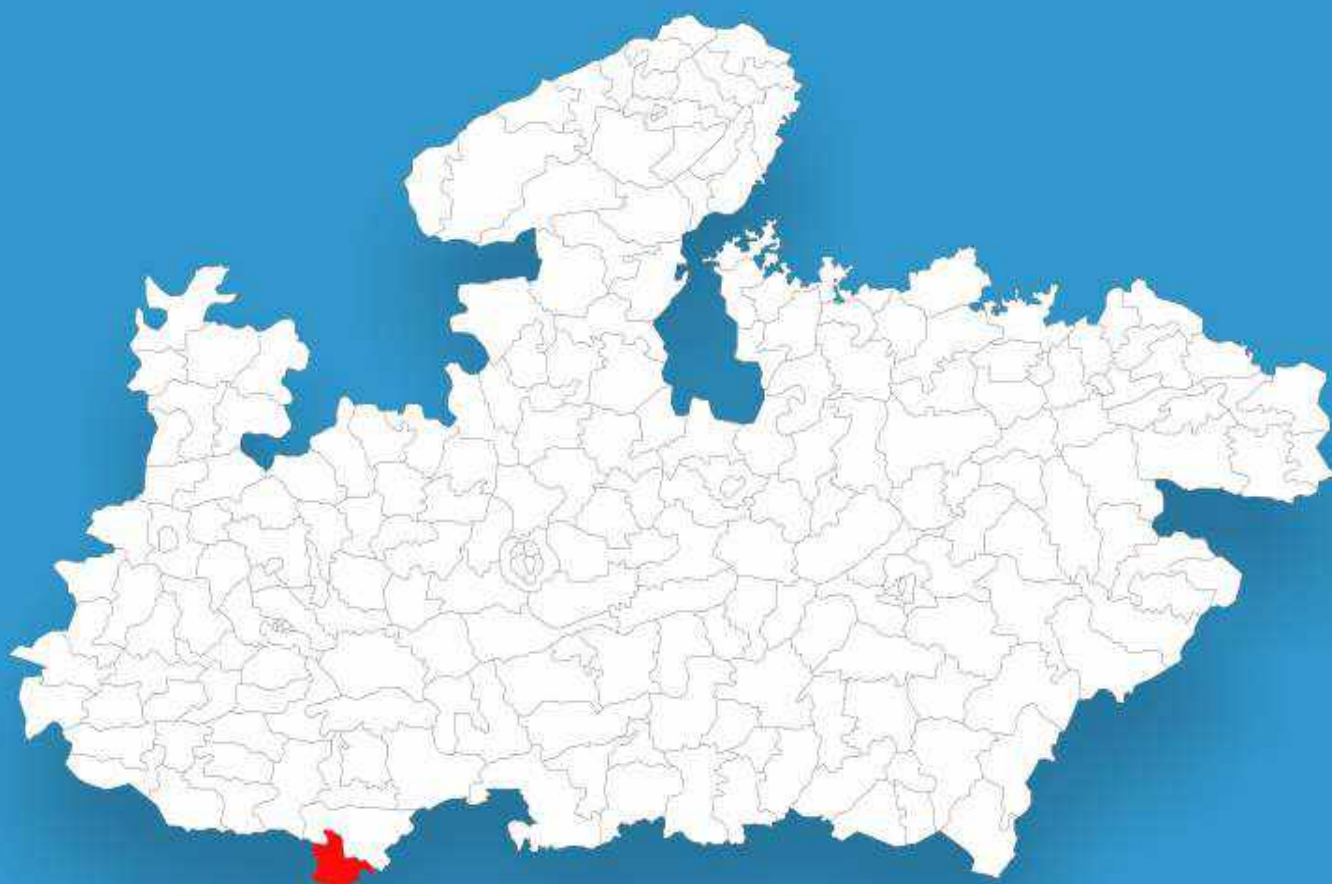




Madhya Pradesh

Assembly Factbook™

Burhanpur Assembly Constituency



Key Electoral Data of Burhanpur
Assembly Constituency (Vidhan Sabha)

Madhya Pradesh

Assembly Factbook™

Burhanpur Assembly Constituency



Burhanpur Vidhan Sabha

Editor & Director

Dr. R.K. Thukral

Research Editor

Dr. Shafeeq Rahman

Compiled, Researched and Published by Datanet India Pvt. Ltd.

D-100, 1st Floor,

Okhla Industrial Area, Phase-I,
New Delhi- 110020.

Ph.: 91-11- 43580781-84

Email : support@indiastatpublications.com

Website : www.indiastatelections.com

Online Book Store :

www.indiastatpublications.com

Report No. : AFB/MP-180-0125

ISBN : 978-93-87165-33-5

First Edition : January, 2018

Eighth Updated Edition : January, 2025

Price : Rs. 11500/-

US\$ 310

© Datanet India Pvt. Ltd.

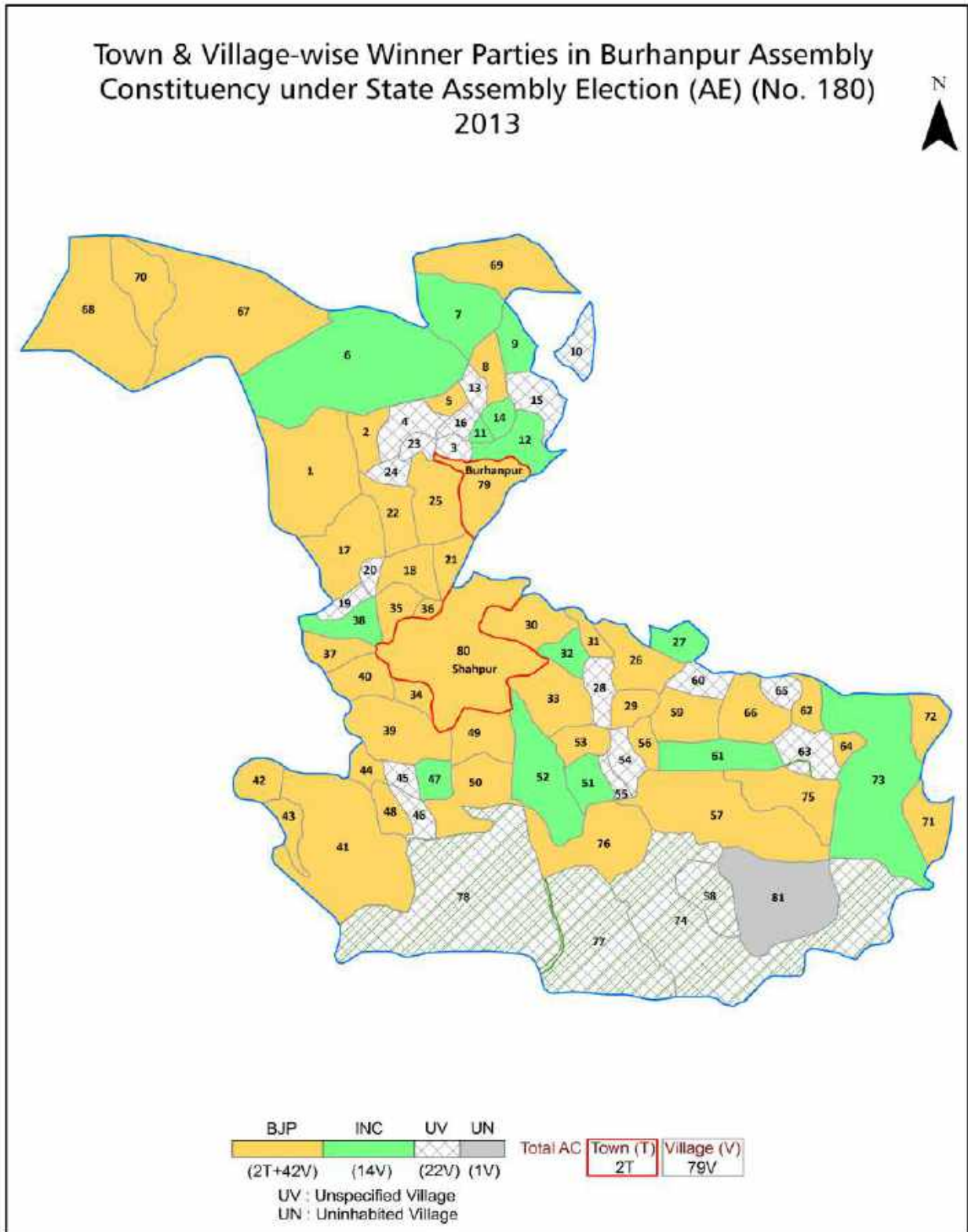
All rights reserved. No part of this book may be reproduced, stored in a retrieval system or transmitted in any form or by any means, mechanical photocopying, photographing, scanning, recording or otherwise without the prior written permission of the publisher. Please refer to Disclaimer at page no. 223 for the use of this publication.

Printed in India

Contents

No.	Particulars	Page No.
	Introduction	
1	Assembly Constituency - (Vidhan Sabha) at a Glance Features of Assembly as per Delimitation Commission of India (2008)	1-2
	Location and Political Maps	
2	Location Map Boundaries of Assembly Constituency - (Vidhan Sabha in District Boundaries of Assembly Constituency under Parliamentary Constituency - (Lok Sabha) Town & Village-wise Winner Parties- 2024, 2023, 2018, 2014, 2013, 2009 and 2008	3-11
	Administrative Setup (2011)	
3	District Sub-district Towns Villages Inhabited Villages Uninhabited Villages Village Panchayat Intermediate Panchayat	12-16
	Demographics (2011)	
4	Population Households Rural/Urban Population Towns and Villages by Population Size Sex Ratio (Total & 0-6 Years) Religious Population Social Population Literacy Rate	17-18
	Electoral Features	
5	Important Dates of Last Elections Held Electors by Gender Service Electors Voters Voters Turnout Polling Stations & Average Number of Electors per Polling Station Electors by Age Group Present Elected Representatives	19-24
	Historical Summary Election Results	
6	Vote Share of Major Parties Winning Margin (Number & Percentage Polarity of Parties Summary Result of Assembly Segment of Parliamentary Elections 2024, 2019, 2014, 2009, 2004 and 1999 Summary Result of Assembly Elections 2023, 2018, 2013, 2008, 2003, 1998, 1993, 1990, 1985, 1980, 1977, 1972, 1967, 1962, 1957 and 1952	25-48
	Polling Station Level Election Results	
7	Name and Number of Polling Station 2024, 2023, 2018, 2014, 2013, 2009 and 2008 Polling Station-wise Electors, Voters & Voters Turnout 2024, 2023, 2018, 2014, 2013, 2009 and 2008 Polling Station wise Elections Results 2024, 2023, 2018, 2014, 2013, 2009 and 2008	49-201
	Share of Assembly Constituency	
8	Share of Assembly Constituency - (Vidhan Sabha) in State, District and Parliamentary Constituency - (Lok Sabha)	202
	Socio-Economic Amenities (2011)	
9	Access to Administrative Units Agricultural, Manufacturing and Industrial Commodities Demographic Indicators Education Health & Manpower Drinking Water Supply Sanitation Entertainment and Recreations Infrastructure Power Food Allocation Distribution and Marketing of Agriculture Commodities Infrastructure Transport and Road Infrastructure Communication Banking and Financial Services Land Use Irrigation Source	204-218
10	Abbreviation & Sources	220-221
11	Disclaimer	223

Location & Political Map



Administrative Setup

List of Village Panchayat & Intermediate Panchayat (Block) Name - 2011

Village Name	Village Panchayat Name	Intermediate Panchayat Name
Adagaon	Adgaon	Burhanpur
Andhari	Turakgurada	Burhanpur
Bada Buzurg	Emagird	Burhanpur
Badi	Baldi	Burhanpur
Badkheda	Badkheda	Burhanpur
Badsingi	Badsinghi	Burhanpur
Bahadarpur	Bahadarpur	Burhanpur
Bakhari	Bakhari	Burhanpur
Bambhada	Bambada	Burhanpur
Baroli	Varoli	Burhanpur
Basali	Gadtal (Fv)	Burhanpur
Bhawasa	Bhavsas	Burhanpur
Bhota	Varoli	Burhanpur
Boharda	Hatnur	Burhanpur
Borgaonkhurd	Borgaonkhurd	Burhanpur
Borsar	Borsar	Burhanpur
Chandgarh	Bambada	Burhanpur
Chapora	Chapora	Burhanpur
Chaundi	Malveer	Burhanpur
Chidiyapani	Pipariraiyat	Burhanpur
Chillara	Cillara (Fv)	Burhanpur
Chinchala	Chinchala	Burhanpur
Dahihandi	Badsinghi	Burhanpur
Dapora	Dapora	Burhanpur
Daulatpura	Jasondi	Burhanpur
Dhamangaon	Dhamangaon	Burhanpur
Emagird	Emagird	Burhanpur
Fatepur	Fatepur	Burhanpur
Fopnar Kalan	Phopnarkala	Burhanpur

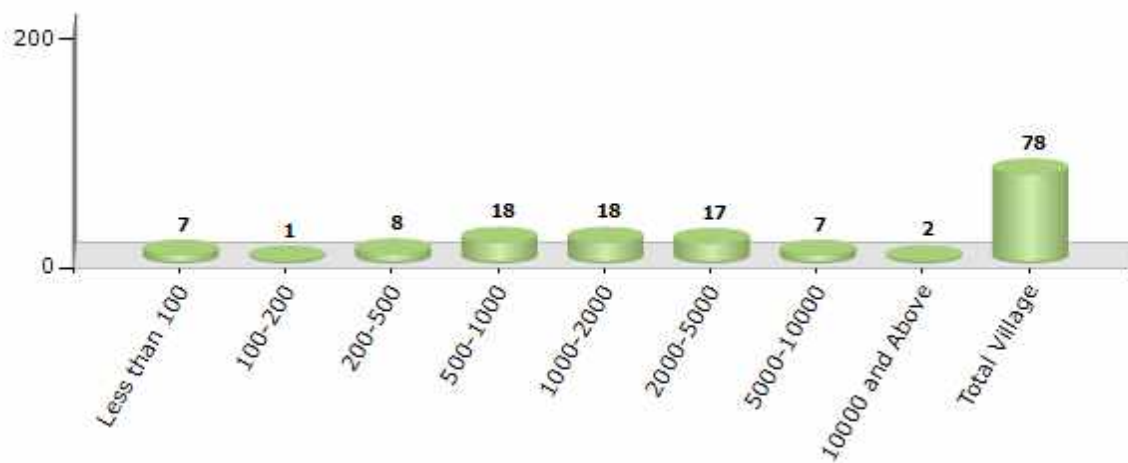
Contd....

Demographics

Number of Villages by Population Size - 2011

Less than 100	100-200	200-500	500-1000	1000-2000	2000-5000	5000-10000	10000 and Above	Total Village
7	1	8	18	18	17	7	2	78

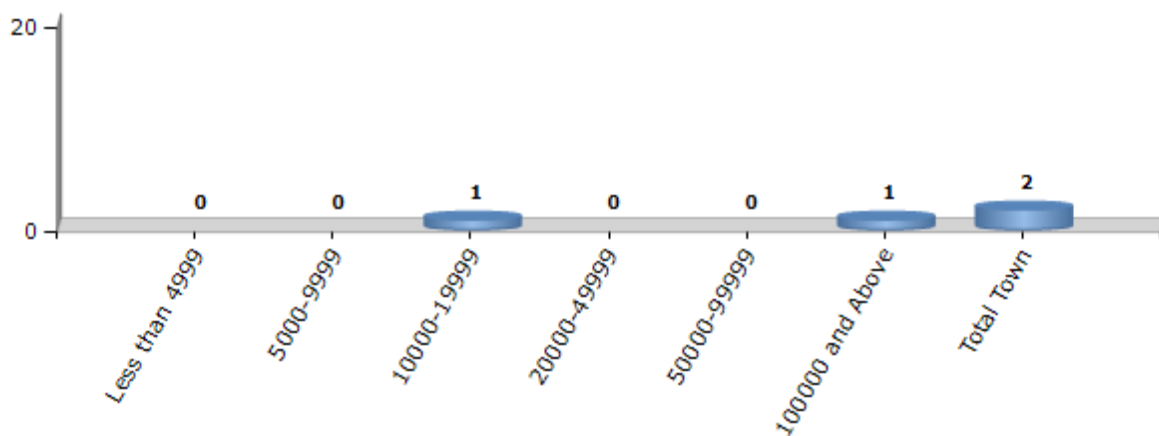
Number of Villages by Population Size - 2011



Number of Towns by Population Size - 2011

Less than 4999	5000-9999	10000-19999	20000-49999	50000-99999	100000 and Above	Total Town
0	0	1	0	0	1	2

Number of Towns by Population Size - 2011

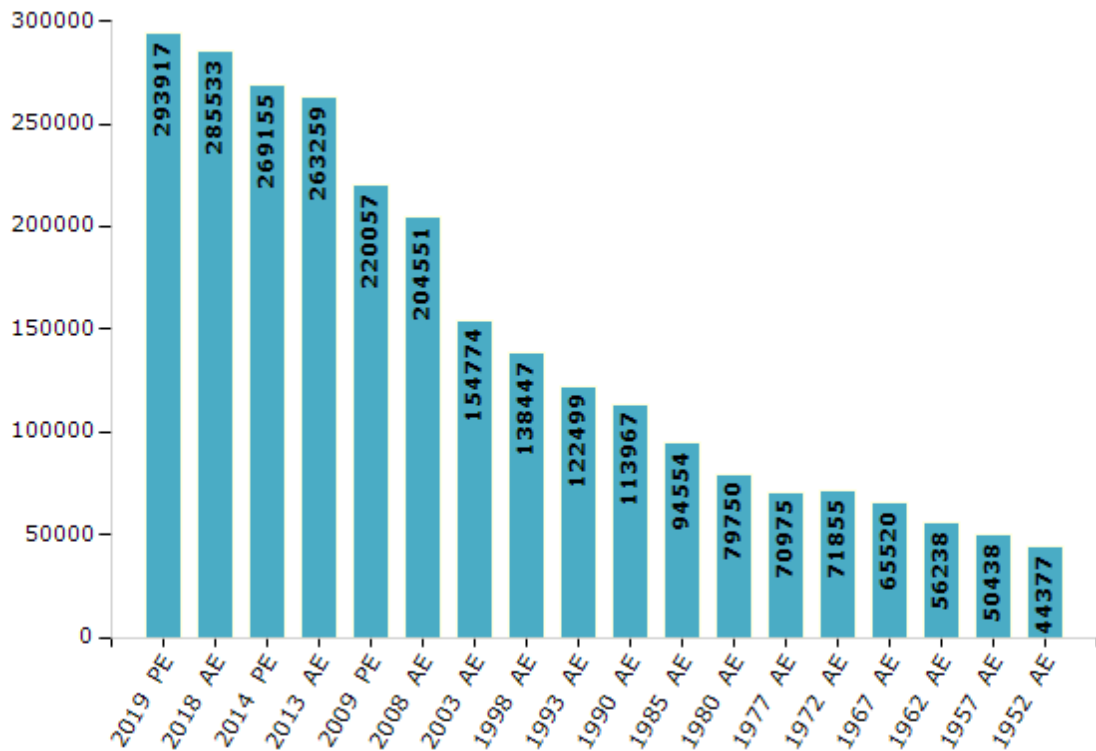


Electoral Features

Electors by Male & Female

Year	Male	Female	Others	Total	Year	Male	Female	Others	Total
2019 PE	151071	142830	16	293917	1993 AE	62332	60167	-	122499
2018 AE	147053	138463	17	285533	1990 AE	58118	55849	-	113967
2014 PE	139698	129447	10	269155	1985 AE	47986	46568	-	94554
2013 AE	136946	126306	7	263259	1980 AE	40657	39093	-	79750
2009 PE	115595	104462	-	220057	1977 AE	35865	35110	-	70975
2008 AE	106993	97558	-	204551	1972 AE	36397	35458	-	71855
2004 PE	-	-	-	-	1967 AE	-	-	-	65520
2003 AE	79491	75283	-	154774	1962 AE	-	-	-	56238
1999 PE	-	-	-	-	1957 AE	-	-	-	50438
1998 AE	70443	68004	-	138447	1952 AE	-	-	-	44377

Number of Electors

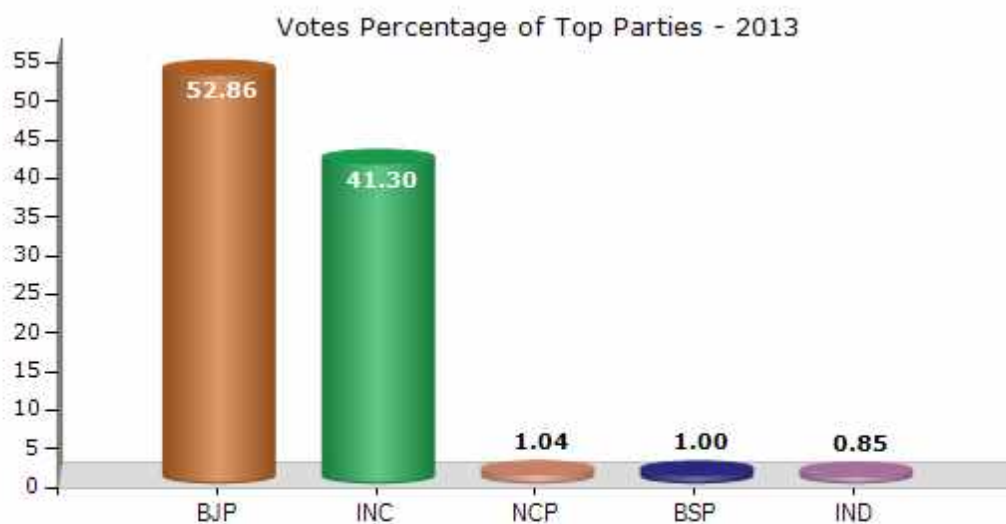


Note : AE : Assembly Election, PE : Assembly Segment of Parliamentary Election

Historical Summary Election Results

Summary Result of Assembly Election - 2013

Candidate Name	Party	Votes	Votes %
Archna Chitnis Didi	BJP	104426	52.86
Ajaysingh Raghuvanshi	INC	81599	41.3
Qazi Fariduddin	NCP	2053	1.04
Abdul Irsad Qureshi	BSP	1970	1
Shekh Sharif Shekh Ikbal	IND	1680	0.85
Mohan Patil	IND	442	0.22
Zahir Uddeen Arsh	IUML	407	0.21
Isamuddeen Leader	SAP	340	0.17
Premchand Nagraj	IND	215	0.11
Mo.Sadiq Jahajvala	SP	199	0.1
Sanjay Gare	LJP	165	0.08
Mahesh Mawale	RPI(A)	137	0.07
	NOTA	3925	1.99



Polling Station Level Election Results

Number and Name of Polling Stations (PS) (2018)

Number of Polling Stations	Name of Polling Stations	Number of Polling Stations	Name of Polling Stations
1	Govt.Praimary School Building, Basali (Vangram)	22	Government Haigh School Lodhipura Emagird
2	Junior Praimary School Building,Solabardi (Vangram)	23	E.G.S. Primary School Building (South) Nizamuddin Colony Emagird
3	Junior Praimary School Building, Gadta(Vangram)	24	Moulana Abul Qulam Azad H.Sec.School Azad Nagar Room No. 03, Emagird
4	Madhyamik Shala Bhawan Badi	25	Ikji.Ask North Part Of The Primary School Building Nizamuddin Colony Emagird
5	Hindi Praimary School Building, Thathar	26	Rajiv Gandhi Akhtar Colony Amagrid Primary School Building
6	Primary School Building, Khamala	27	Rajiv Gandhi Hindi Additional Room Primary School Building Emagird
7	Chinchala Hindi Praimari School Building Chinchala	28	Hmidpura Primary School Building
8	Cinchala Secondary School Buildings	29	Ikji.Ask Hmidpura New School Building
9	Hindi Praimary School (New) Chinchala	30	Ikji.Askprathamik School Building Hmidpura
10	Marathi Praimary School Building Boraganv Khurd	31	Maulana Abdul Kalam Azad Higher Sackennri Ajadgnr Room House 10 Emagird
11	Marathi Praimary School Building Additional Room Boraganv Khurd	32	Nizamuddine New Hindi Pri. School Building Room No. 02, Emagird
12	Govt. Hindi Praimary School Building, Malfatpura	33	Maulana Abdul Kalam Azad Sackennri Higher School Ajadgnr Room 8 Emagird
13	Govt. Hindi Praimary School Magrul	34	Secondary School Building Room No. 1 Patonda
14	Praimary School Building, Fatehpur	35	Secondary School Building Room No. 2 Patonda
15	Rhipura Primary School Building	36	Primary Girls School Building (North Part) Patonda
16	Gram Panchayat Bhawan Emagird	37	Govt High School, Patonda
17	Govt. High. School Room No. 01, Emagird	38	E.G.S.Primary Building Bholana
18	Rodavala Praymary Govt. Building Emagird	39	Secondary School Building (North Part) Biroda
19	Anganavadi Bhawan Emagird	40	Marathi Government Secondary School Biroda
20	Primary School Building, North Part Emagird	41	Secondary School Building (South Part) Biroda
21	E.G.S. Prathmik Shala Bhawan Aadilpura, Emagird	42	Primary Girls School Biroda

Contd....

Polling Station Level Election Results

Polling Station-wise Votes Secured by Overall Top Five Parties in Burhanpur Assembly in Assembly Election (AE) under Khandwa Parliamentary Constituency in Madhya Pradesh (2018)

Number of Polling Station	Winner - Thakur Surendra Singh Naval Singh "Shera Bhaiya" (IND)	Runner-up - Archana Didi (BJP)	3rd - Ravindra Suka Mahajan (INC)	4th - Manoj Pawar (BSP)	5th - Shoukat Ali Akbar Ali (IND)	NOTA	Other	Total Votes Secured
36	181	232	103	4	5	15	12	552
37	102	384	10	3	2	6	1	508
38	130	192	16	10	13	103	18	482
39	211	388	63	11	4	16	17	710
40	178	212	82	14	0	10	7	503
41	239	419	227	0	2	16	13	916
42	231	431	245	5	14	21	21	968
43	28	299	108	0	1	1	1	438
44	44	267	164	1	0	5	1	482
45	130	363	203	13	0	5	2	716
46	211	316	114	13	5	24	7	690
47	123	192	63	8	9	16	4	415
48	258	375	144	24	6	20	9	836
49	221	233	25	8	4	14	26	531
50	342	246	20	4	3	28	21	664
51	217	354	15	1	3	14	4	608
52	319	164	26	3	1	9	1	523
53	226	381	24	3	0	16	3	653
54	237	393	3	11	3	25	3	675
55	548	320	16	20	4	37	10	955
56	390	398	10	2	3	35	4	842
57	418	443	15	8	2	27	9	922
58	340	123	12	10	2	19	1	507
59	209	247	19	16	3	15	5	514
60	374	92	34	38	3	29	8	578
61	245	83	4	93	11	21	6	463
62	229	554	19	30	3	30	4	869
63	102	448	9	12	0	15	11	597
64	270	562	18	2	1	14	4	871
65	80	391	6	0	0	6	2	485
66	70	542	7	8	1	14	7	649
67	222	515	24	4	3	17	3	788
68	257	124	17	2	4	24	4	432
69	305	75	37	2	4	12	1	436
70	191	177	14	98	4	18	7	509

Contd....

Polling Station Level Election Results

Winner, Runner-up and 3rd Party Position & Winning Margin According to Polling Stations in Burhanpur Assembly in Assembly Election (AE) under Khandwa Parliamentary Constituency in Madhya Pradesh (2018)

Polling Station Number	Winner Party	Winner Votes (%)	Runner-up Party	Runner-up Votes (%)	Winning Margin Votes (%)	Third Party	Third Party Votes (%)	Other Votes (%)
67	BJP	515 (65.36)	IND (TSSNSS)	222 (28.17)	293 (37.19)	INC	24 (3.05)	27 (3.43)
68	IND (TSSNSS)	257 (59.49)	BJP	124 (28.7)	133 (30.79)	INC	17 (3.94)	34 (7.87)
69	IND (TSSNSS)	305 (69.95)	BJP	75 (17.2)	230 (52.75)	INC	37 (8.49)	19 (4.36)
70	IND (TSSNSS)	191 (37.52)	BJP	177 (34.77)	14 (2.75)	BSP	98 (19.25)	43 (8.45)
71	IND (TSSNSS)	254 (47.74)	BJP	189 (35.53)	65 (12.21)	BSP	52 (9.77)	37 (6.95)
72	IND (TSSNSS)	340 (49.64)	BJP	203 (29.64)	137 (20)	BSP	69 (10.07)	73 (10.66)
73	IND (TSSNSS)	272 (46.74)	BJP	178 (30.58)	94 (16.16)	INC	79 (13.57)	53 (9.11)
74	IND (TSSNSS)	323 (49.85)	BJP	159 (24.54)	164 (25.31)	INC	67 (10.34)	99 (15.28)
75	IND (TSSNSS)	355 (44.99)	BJP	354 (44.87)	1 (0.12)	INC	24 (3.04)	56 (7.1)
76	BJP	543 (79.27)	IND (TSSNSS)	118 (17.23)	425 (62.04)	INC	5 (0.73)	19 (2.77)
77	BJP	648 (79.02)	IND (TSSNSS)	122 (14.88)	526 (64.14)	BSP	19 (2.32)	31 (3.78)
78	BJP	430 (74.65)	IND (TSSNSS)	123 (21.35)	307 (53.3)	INC	13 (2.26)	10 (1.74)
79	BJP	510 (78.83)	IND (TSSNSS)	116 (17.93)	394 (60.9)	INC	8 (1.24)	13 (2.01)
80	BJP	265 (39.67)	IND (TSSNSS)	247 (36.98)	18 (2.69)	INC	120 (17.96)	36 (5.39)
81	BJP	393 (81.03)	IND (TSSNSS)	75 (15.46)	318 (65.57)	INC	10 (2.06)	7 (1.44)
82	BJP	291 (62.45)	IND (TSSNSS)	139 (29.83)	152 (32.62)	INC	22 (4.72)	14 (3)
83	BJP	355 (67.88)	IND (TSSNSS)	116 (22.18)	239 (45.7)	BSP	25 (4.78)	27 (5.16)
84	BJP	673 (83.29)	IND (TSSNSS)	97 (12)	576 (71.29)	INC	26 (3.22)	12 (1.49)
85	BJP	746 (82.07)	IND (TSSNSS)	134 (14.74)	612 (67.33)	INC	14 (1.54)	15 (1.65)
86	BJP	444 (75.9)	IND (TSSNSS)	125 (21.37)	319 (54.53)	INC	7 (1.2)	9 (1.54)
87	BJP	495 (75.57)	IND (TSSNSS)	122 (18.63)	373 (56.94)	INC	25 (3.82)	13 (1.98)
88	BJP	481 (62.06)	IND (TSSNSS)	251 (32.39)	230 (29.67)	INC	22 (2.84)	21 (2.71)
89	BJP	440 (79.71)	IND (TSSNSS)	92 (16.67)	348 (63.04)	INC	11 (1.99)	9 (1.63)
90	IND (TSSNSS)	507 (64.26)	BJP	231 (29.28)	276 (34.98)	INC	27 (3.42)	24 (3.04)
91	BJP	547 (84.81)	IND (TSSNSS)	83 (12.87)	464 (71.94)	INC	6 (0.93)	9 (1.4)
92	BJP	636 (82.06)	IND (TSSNSS)	85 (10.97)	551 (71.09)	INC	21 (2.71)	33 (4.26)
93	IND (TSSNSS)	342 (50)	BJP	170 (24.85)	172 (25.15)	INC	129 (18.86)	43 (6.29)
94	BJP	306 (46.43)	IND (TSSNSS)	263 (39.91)	43 (6.52)	INC	56 (8.5)	34 (5.16)
95	IND (TSSNSS)	451 (82.9)	BJP	50 (9.19)	401 (73.71)	INC	24 (4.41)	19 (3.49)
96	BJP	250 (52.63)	IND (TSSNSS)	183 (38.53)	67 (14.1)	BSP	14 (2.95)	28 (5.89)
97	IND (TSSNSS)	534 (87.25)	BJP	45 (7.35)	489 (79.9)	INC	10 (1.63)	23 (3.76)
98	IND (TSSNSS)	474 (73.72)	BJP	98 (15.24)	376 (58.48)	BSP	35 (5.44)	36 (5.6)
99	BJP	473 (58.61)	IND (TSSNSS)	307 (38.04)	166 (20.57)	INC	8 (0.99)	19 (2.35)

Contd....

Socio-Economic Amenities - Rural

Access to Education Facilities

Particulars	Number of Village (% of Population)				
	Available	Not Available	If Not Available (Distance of Nearest Facility)		
			A	B	C
Govt. Primary School	71 (100)	7 (0)	2 (0)	0 (0)	0 (0)
Private Primary School	18 (47)	60 (53)	0 (0)	0 (0)	0 (0)
Govt. Middle School	48 (89)	30 (11)	17 (7)	2 (1)	5 (2)
Private Middle School	12 (38)	66 (62)	0 (0)	0 (0)	0 (0)
Govt. Secondary School	19 (54)	59 (46)	22 (22)	13 (9)	14 (9)
Private Secondary School	3 (7)	75 (93)	0 (0)	1 (0)	0 (0)
Govt. Senior Secondary School	15 (42)	63 (58)	9 (13)	21 (23)	21 (14)
Private Senior Secondary School	2 (7)	76 (93)	0 (0)	0 (0)	1 (1)
Govt. Arts and Science Degree College	0 (0)	78 (100)	6 (18)	19 (31)	46 (46)
Private Arts and Science Degree College	1 (0)	77 (100)	0 (0)	0 (0)	0 (0)
Govt. Engineering College	0 (0)	78 (100)	0 (0)	1 (6)	17 (18)
Private Engineering College	1 (0)	77 (100)	4 (13)	6 (8)	32 (38)
Govt. Medicine College	0 (0)	78 (100)	6 (17)	9 (12)	39 (46)
Private Medicine College	0 (0)	78 (100)	0 (0)	0 (0)	0 (0)
Govt. Management Institute	0 (0)	78 (100)	0 (0)	0 (0)	35 (42)
Private Management Institute	0 (0)	78 (100)	5 (16)	6 (8)	5 (6)
Govt. Polytechnic	0 (0)	78 (100)	6 (14)	16 (26)	56 (61)
Private Polytechnic	0 (0)	78 (100)	0 (0)	0 (0)	0 (0)
Govt. Vocational Training School/ITI	2 (10)	76 (90)	3 (3)	10 (13)	60 (70)
Private Vocational Training School/ITI	0 (0)	78 (100)	0 (0)	1 (3)	2 (2)
Govt. Non Formal Training Centre	0 (0)	78 (100)	6 (14)	16 (26)	37 (38)
Private Non Formal Training Centre	0 (0)	78 (100)	0 (0)	0 (0)	19 (22)
Govt. School For Disabled	0 (0)	78 (100)	6 (17)	10 (17)	36 (32)
Private School For Disabled	0 (0)	78 (100)	0 (0)	0 (0)	0 (0)
Government Others	0 (0)	78 (100)	3 (13)	1 (0)	0 (0)
Private Others	0 (0)	78 (100)	0 (0)	0 (0)	0 (0)

Note : Distance A : Less than 5 km; B : Between 5-10 km; C : 10+ km.; Source : Data Analysis is based on 2011 Census.

DISCLAIMER

The Terms of Use and Disclaimer of Datanet India Private Limited (hereinafter referred to as "Datanet") for use of this analysis report of **Burhanpur Assembly Constituency (Burhanpur Vidhan Sabha)** :-

1. **Assembly Factbook™** is a Registered Trade Mark owned by Datanet.
2. All the maps are sketched and graphical representation only and have not been drawn to the scale and also not to represent the actual geographical area or boundary of the unit.
3. The data for the aforesaid analysis is based on authentic sources and has been culled from the various publications of Census, CSO and NSSO for district and block level data, various central and state government departments, Central & State Elections Commissions and the concerned Returning Officers' releases, Electoral Rolls, Election results and allied publications, internal assessment, surveys, estimates and analysis. Therefore, certain adjustment of data at micro level may have been done to arrive closer to the macro data.
4. Data have been provided on an "As Is" and "As AVAILABLE" basis
5. The colours shown in the maps or diagram and charts of a particular party, alliance or AC are indicative and do not represent them.
6. This publication which includes maps, sheets, graphs and data would be the property under copyright of Datanet only. The user may use these for its internal study, analysis and research purposes. It's public display, re-selling or any commercial uses by the user are not allowed.
7. Datanet has taken due care and caution in compilation and processing of data and allied information, but does not guarantee the accuracy, adequacy or completeness of any information/analysis and will be not responsible for any errors or omissions or for the results obtained from the use of such information/analysis.
8. All the contents for the publication have been culled from various authentic sources and Datanet reasonably believes such sources to be reliable, but does not make any representations, express or implied as to the accuracy or fitness of use of such information. The information or contents of the information/analysis do not constitute advice and should not be relied upon in making (or refraining from making) any decision. Any reliance placed upon the information provided by Datanet is the sole responsibility and strictly at the user's risk.
9. In no event will Datanet be liable for any damages (including, without limitation, damages for loss of business projects, or loss of profits) arising in contract, tort or otherwise from the use of or inability to use any of its contents, or from any action taken (or refrained from being taken) as a result of using the analysis or any of its contents. Datanet its directors, owners, editors, officials, employees, distributor and agents or any associate will not be liable for any errors in the information contained or any consequences arising from the use of the contents of the provided information/analysis.
10. If any provision of these terms and conditions is held invalid or illegal or unenforceable for any reason by any court of competent jurisdiction, such provision shall be severed and the remainder of provisions of the terms and conditions shall continue in full force and effect as if the Term of Use had been executed with the invalid, illegal or unenforceable provision eliminated.
11. If there are any discrepancies in the information provided, please bring it to attention of Datanet for suitable rectification measures.

Buy Online This Complete Book At
Datanet India eBooks Store

www.indiastatpublications.com

or go directly at

[http://www.indiastatpublications.com/
Assembly_factbook/Madhya_Pradesh/Khandwa/Burhanpur](http://www.indiastatpublications.com/Assembly_factbook/Madhya_Pradesh/Khandwa/Burhanpur)

 **indiastat** elections

