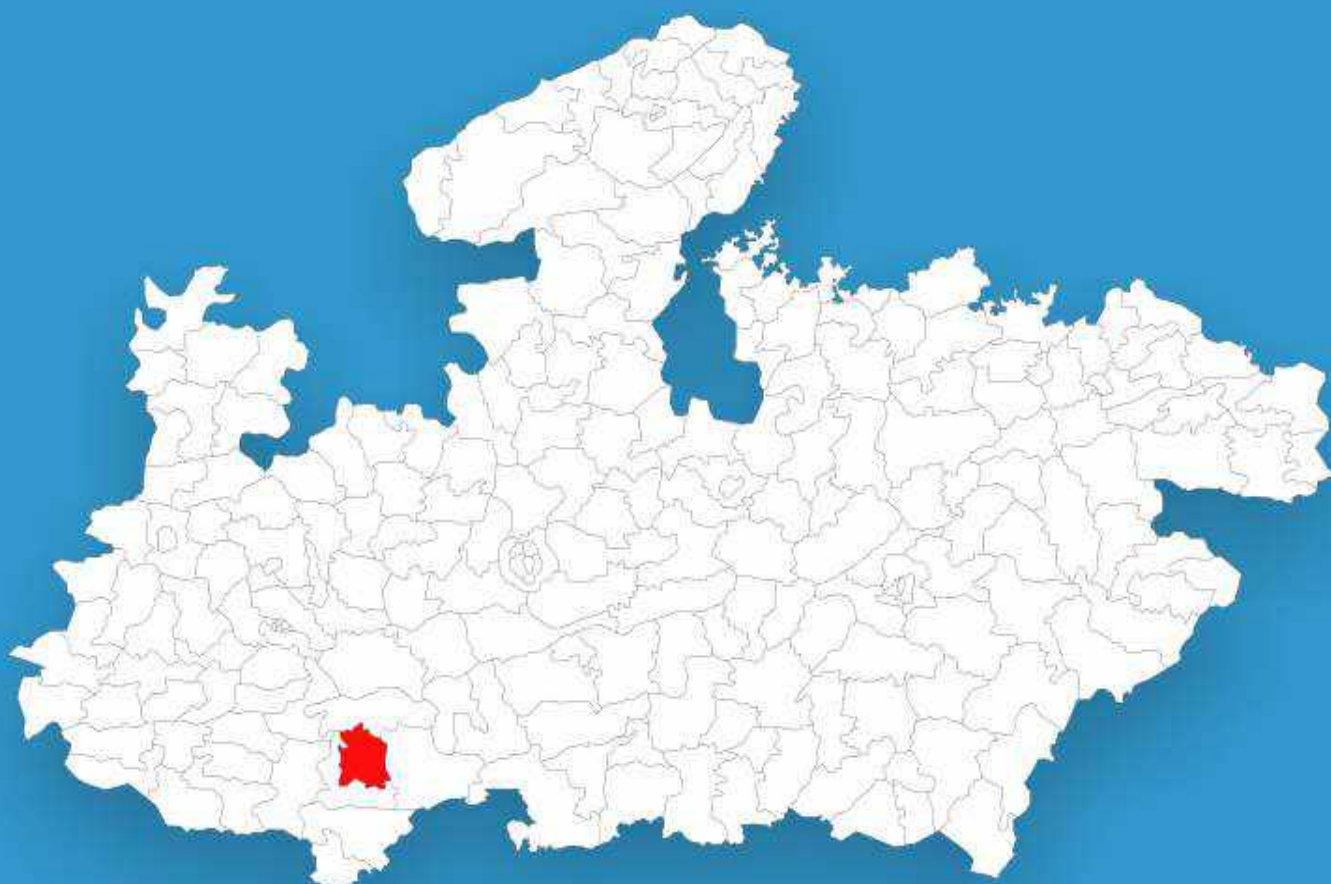




Madhya Pradesh

# Assembly Factbook™

Khandwa Assembly Constituency



Key Electoral Data of Khandwa  
Assembly Constituency (Vidhan Sabha)

Madhya Pradesh

# Assembly Factbook™

Khandwa Assembly Constituency



Khandwa Vidhan Sabha

## **Editor & Director**

Dr. R.K. Thukral

## **Research Editor**

Dr. Shafeeq Rahman

## **Compiled, Researched and Published by Datanet India Pvt. Ltd.**

D-100, 1st Floor,

Okhla Industrial Area, Phase-I,  
New Delhi- 110020.

Ph.: 91-11- 43580781-84

Email : support@indiastatpublications.com

Website : www.indiastatelections.com

## **Online Book Store :**

www.indiastatpublications.com

**Report No. :** AFB/MP-177-0125

**ISBN :** 978-93-87189-00-3

**First Edition :** January, 2018

**Eighth Updated Edition :** January, 2025

**Price :** Rs. 11500/-

US\$ 310

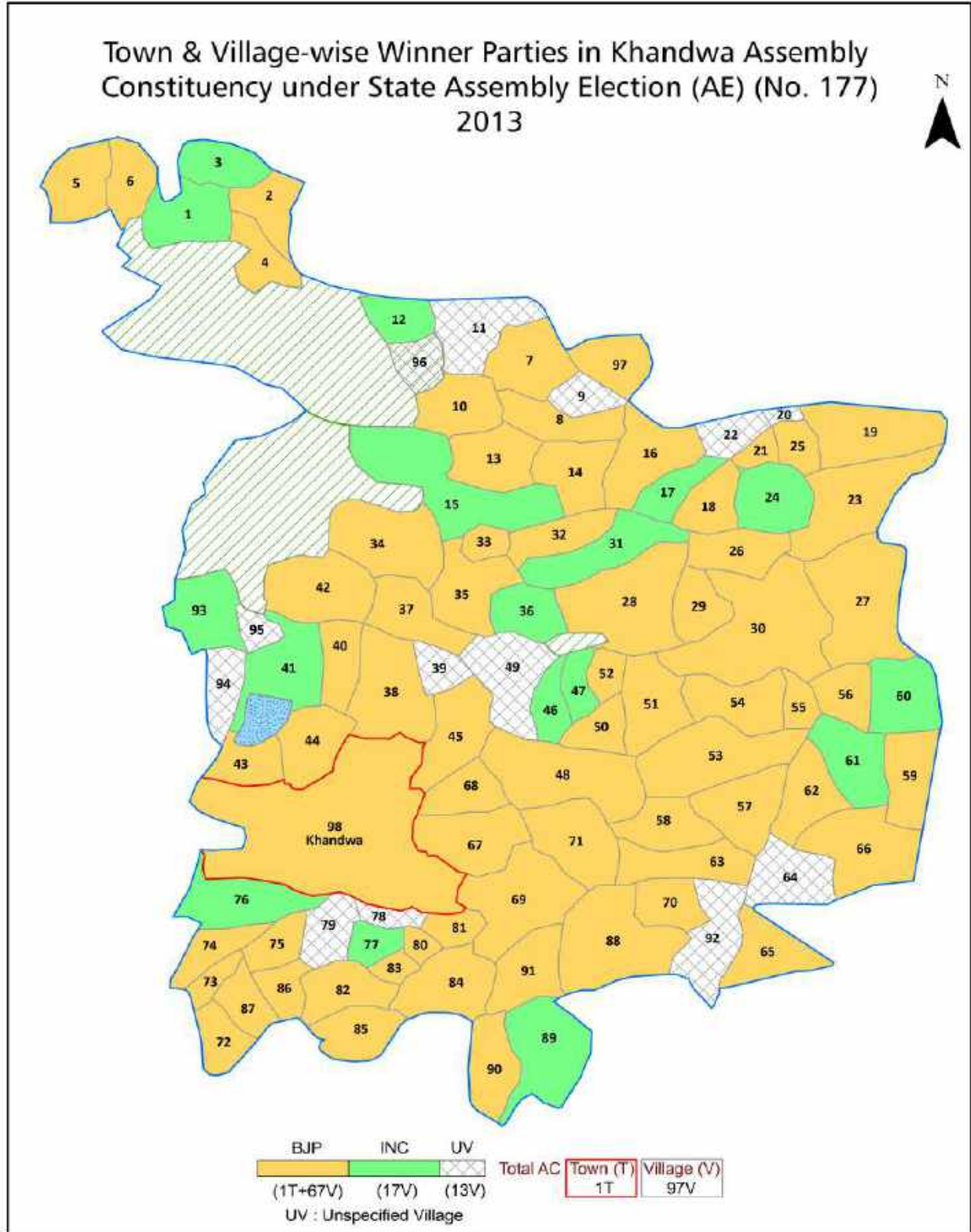
**© Datanet India Pvt. Ltd.**

All rights reserved. No part of this book may be reproduced, stored in a retrieval system or transmitted in any form or by any means, mechanical photocopying, photographing, scanning, recording or otherwise without the prior written permission of the publisher. Please refer to Disclaimer at page no. 233 for the use of this publication.

Printed in India

No.	Particulars	Page No.
	<b>Introduction</b>	
1	Assembly Constituency - (Vidhan Sabha) at a Glance   Features of Assembly as per Delimitation Commission of India (2008)	1-2
	<b>Location and Political Maps</b>	
2	Location Map   Boundaries of Assembly Constituency - (Vidhan Sabha) in District   Boundaries of Assembly Constituency under Parliamentary Constituency - (Lok Sabha)   Town & Village-wise Winner Parties- 2024, 2023, 2019, 2018, 2014, 2013, 2009 and 2008	3-11
	<b>Administrative Setup (2011)</b>	
3	District   Sub-district   Towns   Villages   Inhabited Villages   Uninhabited Villages   Village Panchayat   Intermediate Panchayat	12-17
	<b>Demographics (2011)</b>	
4	Population   Households   Rural/Urban Population   Towns and Villages by Population Size   Sex Ratio (Total & 0-6 Years)   Religious Population   Social Population   Literacy Rate	18-19
	<b>Electoral Features</b>	
5	Important Dates of Last Elections Held   Electors by Gender   Service Electors   Voters   Voters Turnout   Polling Stations & Average Number of Electors per Polling Station   Electors by Age Group   Present Elected Representatives	20-25
	<b>Historical Summary Election Results</b>	
6	Vote Share of Major Parties   Winning Margin (Number & Percentage)   Polarity of Parties   Summary Result of Assembly Segment of Parliamentary Elections 2024, 2019, 2014, 2009, 2004 and 1999   Summary Result of Assembly Elections 2023, 2018, 2013, 2008, 2003, 1998, 1993, 1990, 1985, 1980, 1977, 1972, 1967, 1962, 1957 and 1952	26-49
	<b>Polling Station Level Election Results</b>	
7	Name and Number of Polling Station 2024, 2023, 2019, 2018, 2014, 2013, 2009 and 2008   Polling Station-wise Electors, Voters & Voters Turnout 2024, 2023, 2019, 2018, 2014, 2013, 2009 and 2008   Polling Station wise Elections Results 2024, 2023, 2019, 2018, 2014, 2013, 2009 and 2008	50-211
	<b>Share of Assembly Constituency</b>	
8	Share of Assembly Constituency - (Vidhan Sabha) in State, District and Parliamentary Constituency - (Lok Sabha)	212
	<b>Socio-Economic Amenities (2011)</b>	
9	Access to Administrative Units   Agricultural, Manufacturing and Industrial Commodities   Demographic Indicators   Education   Health & Manpower   Drinking Water Supply   Sanitation   Entertainment and Recreations Infrastructure   Power   Food Allocation Distribution and Marketing of Agriculture Commodities Infrastructure   Transport and Road Infrastructure   Communication   Banking and Financial Services   Land Use   Irrigation Source	214-228
10	<b>Abbreviation &amp; Sources</b>	230-231
11	<b>Disclaimer</b>	233

Location & Political Map



## Administrative Setup

### List of Village Panchayat & Intermediate Panchayat (Block) Name - 2011

Village Name	Village Panchayat Name	Intermediate Panchayat Name
Amalpura	Amalpura	Khandwa
Amlani	Bhamgarh	Khandwa
Amoda	Amoda	Khandwa
Atoot Bhikari	Atootbhikari	Khandwa
Badgaon Bhila	Nagchoon	Khandwa
Badgaon Gujar	Badgaon Gujar	Khandwa
Badgaon Mal	Raikhutwal	Khandwa
Badgaon Mali	Badgaonmali	Khandwa
Badiya Tula	Mundwada	Khandwa
Baidiyaw	Baidiyaw	Khandwa
Baldua Dongri	Mathani Buzurg	Khandwa
Baliyapura	Piplya Punasa	Khandwa
Bamangaon Bhila	Talwadiya	Khandwa
Bamangaon(Akhai)	Bamangaonakhai	Khandwa
Bawadiyakajee	Narlay	Khandwa
Benpura Kurwada	Benpura Kurwada	Khandwa
Bhaisawan	Bhaisawan	Khandwa
Bhakarada	Bhakarada	Khandwa
Bhamgarh Nazul	Bhamgarh	Khandwa
Bhandariya	Nahalda	Khandwa
Bhawsinghpura	Bhawsinghpura	Khandwa
Bhil Khedi Murar	Bhilkhedi	Khandwa
Bijora Bhil	Bijorabhil	Khandwa
Birpur Kundeshwar	Rudhy	Khandwa
Bodul	Jamlisayad	Khandwa
Borgaon Khurd	Borgaon Khurd	Khandwa
Chichli Buzurg	Kaweshwar	Khandwa
Dagadiya	Kaweshwar	Khandwa
Deepla	Hapla	Khandwa

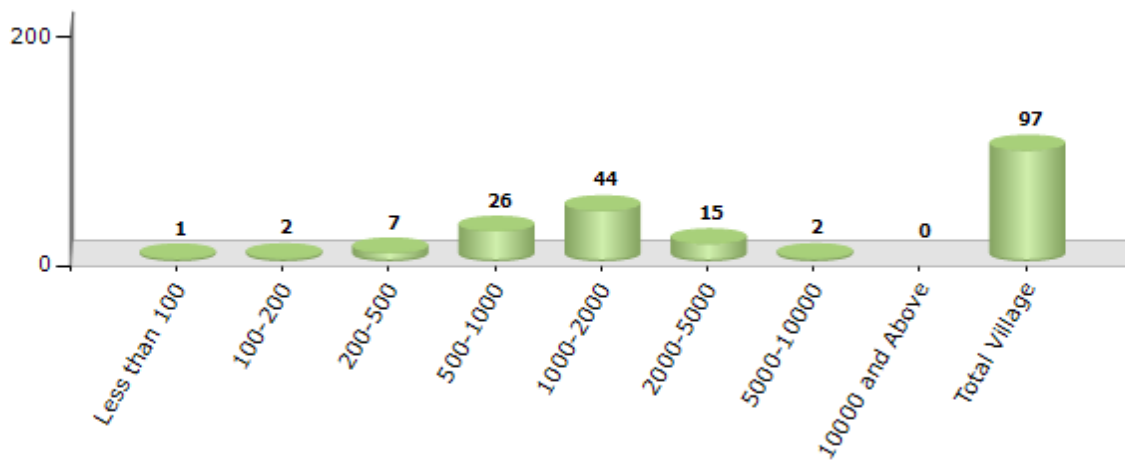
Contd....

Demographics

Number of Villages by Population Size - 2011

Less than 100	100-200	200-500	500-1000	1000-2000	2000-5000	5000-10000	10000 and Above	Total Village
1	2	7	26	44	15	2	0	97

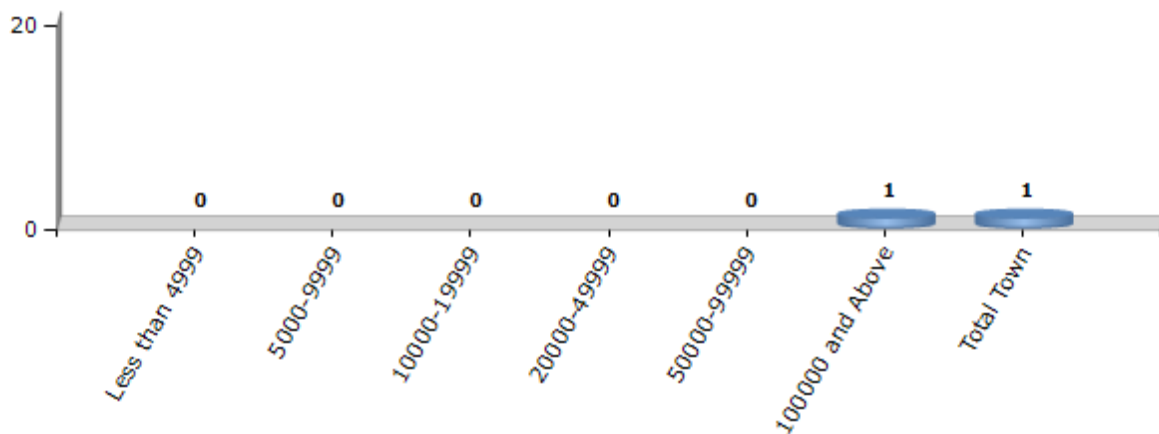
Number of Villages by Population Size - 2011



Number of Towns by Population Size - 2011

Less than 4999	5000-9999	10000-19999	20000-49999	50000-99999	100000 and Above	Total Town
0	0	0	0	0	1	1

Number of Towns by Population Size - 2011

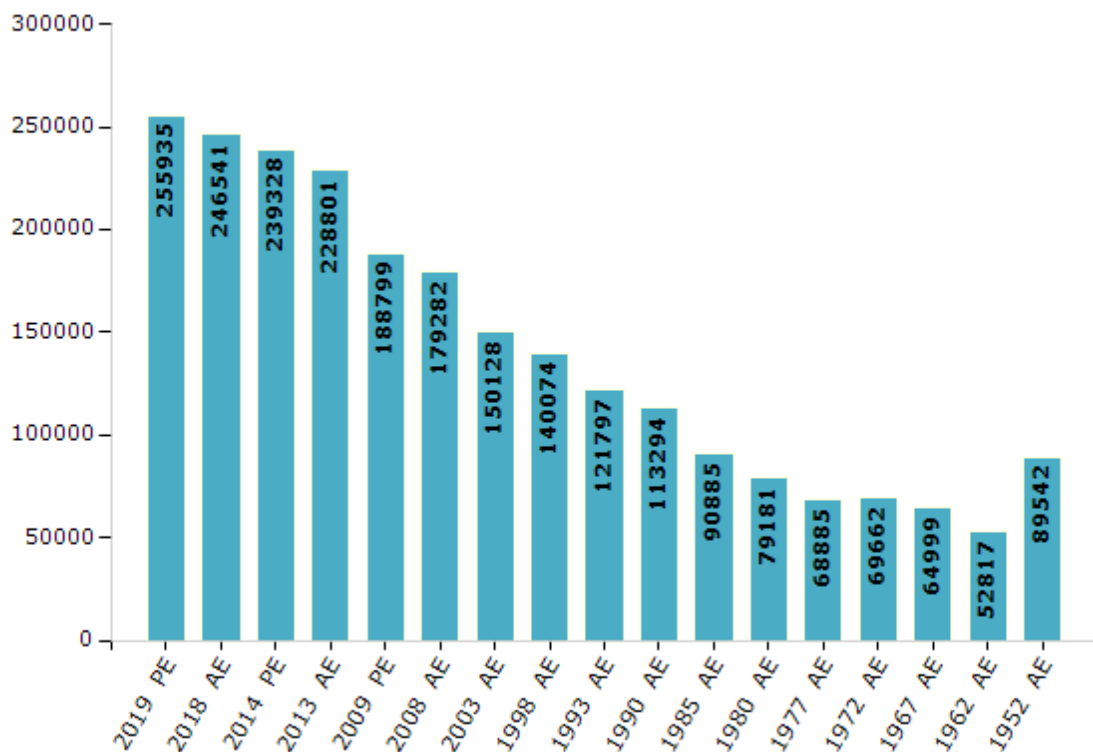


## Electoral Features

### Electors by Male & Female

Year	Male	Female	Others	Total	Year	Male	Female	Others	Total
2019 PE	131937	123968	30	255935	1993 AE	63027	58770	-	121797
2018 AE	127677	118836	28	246541	1990 AE	58784	54510	-	113294
2014 PE	124131	115186	11	239328	1985 AE	46622	44263	-	90885
2013 AE	118992	109798	11	228801	1980 AE	40566	38615	-	79181
2009 PE	97910	90889	-	188799	1977 AE	35314	33571	-	68885
2008 AE	95071	84211	-	179282	1972 AE	35591	34071	-	69662
2004 PE	-	-	-	-	1967 AE	-	-	-	64999
2003 AE	78007	72121	-	150128	1962 AE	-	-	-	52817
1999 PE	-	-	-	-	1957 AE	-	-	-	-
1998 AE	72897	67177	-	140074	1952 AE	-	-	-	89542

Number of Electors



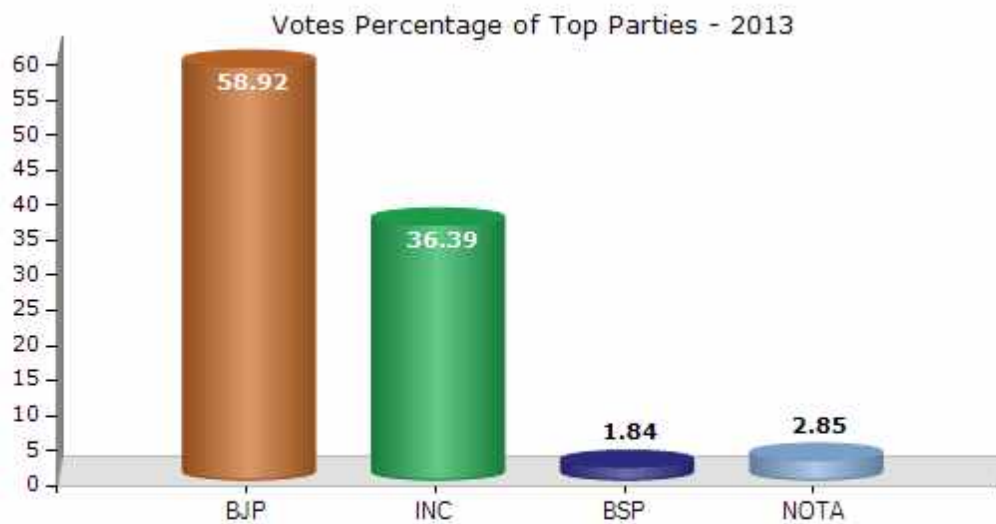
Note : AE : Assembly Election, PE : Assembly Segment of Parliamentary Election



## Historical Summary Election Results

### Summary Result of Assembly Election - 2013

Candidate Name	Party	Votes	Votes %
Devendra Verma	BJP	89074	58.92
Mohan Dhakase	INC	55003	36.39
Dinesh Rathore	BSP	2778	1.84
	NOTA	4314	2.85



## Polling Station Level Election Results

### Number and Name of Polling Stations (PS) (2018)

Number of Polling Stations	Name of Polling Stations	Number of Polling Stations	Name of Polling Stations
1	Sha.Navin Ma.Sha.Bhawan Kalmukhi	22	Shas.Prath.Shala Bhawan ,Bodul
2	Sha. Na. Maa. Sha. Bhavan Uttar Bhag Kalmukhi	23	Shas.Prath.Shala,Devla Mafi
3	Govmernt Girls School, Kaalmukhi	24	Sha,Naveen Pra,Sha. Bhawan Bhaisava
4	Sha.Pra.Sha.Bhawan Amoda	25	Shas.Madhya Shala Bhaisava
5	Pra. Sha. Bhavan Purana Amoda	26	Sha.Ma.Sha.Bhawan Sahejala
6	Shas. Prath. Shala Bhavan Maatpur	27	Sha.Ma.Sha. Bhawan Pashchim Bhag Sahejala
7	Shas. Prath. Shala Bhavan Atirikt Kaksh Jinvaniya	28	Sha.Pra.Shala Bhawan ,Pipalkota
8	Shas. Prath. Shala Bhavan Pipalya Punasa	29	Sha.Pra.Shala Bhawan ,Jamli Mundi
9	Sha.Pra.Shala Bhawan Baliyapura	30	Sha.Pra.Shala. Bhawan , Fatehpur Mundi
10	Sha.Pra.Shala Bhawan ,Dagdiya	31	Shas.Pra.Shala Bhawan Khutfal
11	Sha.Prath.Shala Bhawan,Kaveshwar	32	Sha.Pra.Sha.Bhawan Piplya Phool
12	Sha.Pra.Shala Bhawan Purva Bhag Kolgaon	33	Sha.Pra.Sha.Bhawan Pashchim Bhag Piplya Phool
13	Boys Govt. Pri. School,West Side ,Kolgaon	34	Sha,Na.Pra.Sha.Bhawan .Bhakrada
14	Panchayat Bhawan Kolgaon	35	Sha.Pra.Na.Sha.Bhawan Pashchim Bhag Bhakrada
15	Sha.Pra.Shala Bhawan Dudhvas	36	Sha.Naveen Prath.Shala Bhawan Khedikitta
16	Govt. Primary School Additional Room (Hall) Dudhwas	37	Sha,Prath.Shala Bhawan,Atirikat Kaksh Bamangaon Bheela
17	Government Primary School Center Hall In East Side Dhorani	38	Sha.Pra.Shala Bhawan,Atut Bhikari
18	Govt. Middil School Biulding South Part Rangaon	39	Sha.Pra.Sha.Bhawan Lalwada
19	Sha.Pra.Sha.Bhawan Rangaon	40	Sha,Prath.Shala Bhawan Atirikat Kaksh Talvadiya
20	Sha.Prath.Shala Bhawan Utaar Bhag ,Rangaon	41	Sha.Pra.Shala Bhawan Jawar
21	Sha.Pra.Shala Bhawan Kehlari	42	Govt. Gram Panchayat Bhawan Jawar

Contd....

Polling Station Level Election Results

Polling Station-wise Votes Secured by Overall Top Five Parties in Khandwa Assembly in Assembly Election (AE) under Khandwa Parliamentary Constituency in Madhya Pradesh (2018)

Number of Polling Station	Winner - Devendra Verma (BJP)	Runner-up - Kundan Malviya (INC)	3rd - Kaushal Mehra (IND)	4th - Bhaiyya Rajkumar Kaithvas (IND)	5th - Sampat Pachore, Advocate (BSP)	NOTA	Other	Total Votes Secured
36	410	386	13	5	3	15	4	836
37	148	257	4	2	1	6	0	418
38	277	189	14	8	0	10	2	500
39	165	223	16	12	4	11	4	435
40	262	333	6	5	1	13	1	621
41	316	206	15	3	7	10	1	558
42	347	384	14	7	2	13	1	768
43	371	265	110	4	2	6	0	758
44	430	239	48	12	4	19	4	756
45	254	260	13	7	3	15	3	555
46	360	125	25	7	11	10	4	542
47	263	302	1	6	1	16	2	591
48	337	178	5	3	5	5	2	535
49	316	185	4	10	3	11	4	533
50	282	186	5	7	10	13	7	510
51	284	54	109	2	6	15	12	482
52	350	264	15	6	3	9	5	652
53	210	57	10	1	1	9	2	290
54	214	217	69	21	1	12	11	545
55	405	60	14	4	5	9	3	500
56	193	209	7	3	5	10	5	432
57	632	181	25	6	5	7	3	859
58	419	271	47	4	2	13	1	757
59	104	498	2	8	2	10	0	624
60	290	231	148	13	5	5	16	708
61	440	184	35	16	7	10	13	705
62	199	358	74	16	0	14	6	667
63	193	127	135	6	0	4	4	469
64	331	122	155	19	2	6	7	642
65	231	58	218	5	4	7	10	533
66	20	311	0	2	3	5	0	341
67	232	175	127	46	12	19	19	630
68	459	313	19	4	8	1	5	809
69	378	392	33	15	10	43	3	874
70	148	305	216	4	8	24	18	723

Contd....

## Polling Station Level Election Results

### Winner, Runner-up and 3rd Party Position & Winning Margin According to Polling Stations in Khandwa Assembly in Assembly Election (AE) under Khandwa Parliamentary Constituency in Madhya Pradesh (2018)

Polling Station Number	Winner Party	Winner Votes (%)	Runner-up Party	Runner-up Votes (%)	Winning Margin Votes (%)	Third Party	Third Party Votes (%)	Other Votes (%)
67	BJP	232 (36.83)	INC	175 (27.78)	57 (9.05)	IND (KM)	127 (20.16)	96 (15.24)
68	BJP	459 (56.74)	INC	313 (38.69)	146 (18.05)	IND (KM)	19 (2.35)	18 (2.22)
69	INC	392 (44.85)	BJP	378 (43.25)	14 (1.6)	IND (KM)	33 (3.78)	71 (8.12)
70	INC	305 (42.19)	IND (KM)	216 (29.88)	89 (12.31)	BJP	148 (20.47)	54 (7.47)
71	INC	217 (63.08)	BJP	84 (24.42)	133 (38.66)	IND (KM)	20 (5.81)	23 (6.69)
72	BJP	435 (60.25)	INC	178 (24.65)	257 (35.6)	IND (KM)	62 (8.59)	47 (6.51)
73	INC	363 (61.53)	BJP	122 (20.68)	241 (40.85)	IND (KM)	79 (13.39)	26 (4.41)
74	BJP	425 (53.39)	IND (KM)	223 (28.02)	202 (25.37)	INC	93 (11.68)	55 (6.91)
75	BJP	396 (55.15)	IND (KM)	143 (19.92)	253 (35.23)	INC	99 (13.79)	80 (11.14)
76	BJP	207 (41.99)	INC	168 (34.08)	39 (7.91)	IND (KM)	83 (16.84)	35 (7.1)
77	BJP	395 (55.71)	INC	218 (30.75)	177 (24.96)	IND (KM)	68 (9.59)	28 (3.95)
78	BJP	413 (60.2)	INC	210 (30.61)	203 (29.59)	IND (KM)	41 (5.98)	22 (3.21)
79	BJP	187 (40.56)	INC	138 (29.93)	49 (10.63)	IND (KM)	113 (24.51)	23 (4.99)
80	BJP	203 (45.41)	IND (KM)	118 (26.4)	85 (19.01)	INC	101 (22.6)	25 (5.59)
81	BJP	564 (66.67)	INC	137 (16.19)	427 (50.48)	IND (KM)	86 (10.17)	59 (6.97)
82	BJP	381 (51.7)	INC	283 (38.4)	98 (13.3)	IND (KM)	43 (5.83)	30 (4.07)
83	BJP	375 (62.09)	INC	168 (27.81)	207 (34.28)	IND (KM)	35 (5.79)	26 (4.3)
84	BJP	390 (51.25)	INC	280 (36.79)	110 (14.46)	IND (KM)	23 (3.02)	68 (8.94)
85	BJP	388 (66.9)	INC	128 (22.07)	260 (44.83)	IND (KM)	48 (8.28)	16 (2.76)
86	INC	519 (65.2)	BJP	228 (28.64)	291 (36.56)	IND (KM)	14 (1.76)	35 (4.4)
87	INC	387 (50)	BJP	269 (34.75)	118 (15.25)	IND (KM)	60 (7.75)	58 (7.49)
88	BJP	263 (52.6)	INC	173 (34.6)	90 (18)	IND (KM)	29 (5.8)	35 (7)
89	BJP	229 (52.28)	INC	168 (38.36)	61 (13.92)	IND (KM)	19 (4.34)	22 (5.02)
90	BJP	154 (56)	INC	104 (37.82)	50 (18.18)	IND (KM)	6 (2.18)	11 (4)
91	BJP	314 (51.22)	INC	214 (34.91)	100 (16.31)	IND (KM)	56 (9.14)	29 (4.73)
92	INC	282 (41.65)	BJP	253 (37.37)	29 (4.28)	IND (KM)	101 (14.92)	41 (6.06)
93	BJP	195 (59.27)	INC	90 (27.36)	105 (31.91)	IND (KM)	12 (3.65)	32 (9.73)
94	IND (KM)	231 (42.94)	BJP	164 (30.48)	67 (12.46)	INC	88 (16.36)	55 (10.22)
95	BJP	226 (49.34)	IND (KM)	159 (34.72)	67 (14.62)	INC	54 (11.79)	19 (4.15)
96	BJP	334 (47.92)	INC	165 (23.67)	169 (24.25)	IND (KM)	149 (21.38)	49 (7.03)
97	BJP	391 (79.31)	INC	54 (10.95)	337 (68.36)	IND (KM)	22 (4.46)	26 (5.27)
98	BJP	390 (61.9)	INC	153 (24.29)	237 (37.61)	IND (KM)	55 (8.73)	32 (5.08)
99	INC	315 (53.12)	BJP	205 (34.57)	110 (18.55)	IND (KM)	53 (8.94)	20 (3.37)

Contd....

## Socio-Economic Amenities - Rural

### Access to Education Facilities

Particulars	Number of Village (% of Population)				
	Available	Not Available	If Not Available (Distance of Nearest Facility)		
			A	B	C
Govt. Primary School	94 (100)	3 (0)	3 (0)	0 (0)	0 (0)
Private Primary School	17 (26)	80 (74)	0 (0)	0 (0)	0 (0)
Govt. Middle School	52 (74)	45 (26)	38 (22)	4 (3)	1 (0)
Private Middle School	10 (21)	87 (79)	0 (0)	0 (0)	0 (0)
Govt. Secondary School	12 (28)	85 (72)	27 (23)	25 (22)	5 (2)
Private Secondary School	3 (6)	94 (94)	5 (4)	5 (5)	0 (0)
Govt. Senior Secondary School	10 (25)	87 (75)	26 (20)	38 (38)	12 (6)
Private Senior Secondary School	2 (4)	95 (96)	5 (4)	4 (3)	0 (0)
Govt. Arts and Science Degree College	0 (0)	97 (100)	12 (13)	22 (24)	61 (60)
Private Arts and Science Degree College	0 (0)	97 (100)	0 (0)	0 (0)	0 (0)
Govt. Engineering College	0 (0)	97 (100)	0 (0)	0 (0)	1 (0)
Private Engineering College	0 (0)	97 (100)	10 (11)	20 (23)	33 (35)
Govt. Medicine College	0 (0)	97 (100)	0 (0)	0 (0)	68 (66)
Private Medicine College	0 (0)	97 (100)	0 (0)	0 (0)	0 (0)
Govt. Management Institute	0 (0)	97 (100)	3 (3)	3 (8)	46 (41)
Private Management Institute	0 (0)	97 (100)	2 (6)	5 (5)	19 (18)
Govt. Polytechnic	0 (0)	97 (100)	12 (13)	21 (24)	64 (63)
Private Polytechnic	0 (0)	97 (100)	0 (0)	0 (0)	0 (0)
Govt. Vocational Training School/ITI	0 (0)	97 (100)	12 (13)	23 (25)	61 (59)
Private Vocational Training School/ITI	0 (0)	97 (100)	0 (0)	0 (0)	1 (2)
Govt. Non Formal Training Centre	0 (0)	97 (100)	11 (12)	20 (23)	54 (55)
Private Non Formal Training Centre	0 (0)	97 (100)	0 (0)	2 (2)	10 (8)
Govt. School For Disabled	0 (0)	97 (100)	8 (6)	9 (13)	57 (54)
Private School For Disabled	0 (0)	97 (100)	1 (1)	0 (0)	1 (2)
Government Others	0 (0)	97 (100)	2 (2)	2 (3)	7 (4)
Private Others	0 (0)	97 (100)	0 (0)	0 (0)	0 (0)

Note : Distance A : Less than 5 km; B : Between 5-10 km; C : 10+ km.; Source : Data Analysis is based on 2011 Census.

## DISCLAIMER

The Terms of Use and Disclaimer of Datanet India Private Limited (hereinafter referred to as "Datanet") for use of this analysis report of **Khandwa Assembly Constituency (Khandwa Vidhan Sabha)** :-

1. **Assembly Factbook™** is a Registered Trade Mark owned by Datanet.
2. All the maps are sketched and graphical representation only and have not been drawn to the scale and also not to represent the actual geographical area or boundary of the unit.
3. The data for the aforesaid analysis is based on authentic sources and has been culled from the various publications of Census, CSO and NSSO for district and block level data, various central and state government departments, Central & State Elections Commissions and the concerned Returning Officers' releases, Electoral Rolls, Election results and allied publications, internal assessment, surveys, estimates and analysis. Therefore, certain adjustment of data at micro level may have been done to arrive closer to the macro data.
4. Data have been provided on an "As Is" and "As AVAILABLE" basis
5. The colours shown in the maps or diagram and charts of a particular party, alliance or AC are indicative and do not represent them.
6. This publication which includes maps, sheets, graphs and data would be the property under copyright of Datanet only. The user may use these for its internal study, analysis and research purposes. It's public display, re-selling or any commercial uses by the user are not allowed.
7. Datanet has taken due care and caution in compilation and processing of data and allied information, but does not guarantee the accuracy, adequacy or completeness of any information/analysis and will be not responsible for any errors or omissions or for the results obtained from the use of such information/analysis.
8. All the contents for the publication have been culled from various authentic sources and Datanet reasonably believes such sources to be reliable, but does not make any representations, express or implied as to the accuracy or fitness of use of such information. The information or contents of the information/analysis do not constitute advice and should not be relied upon in making (or refraining from making) any decision. Any reliance placed upon the information provided by Datanet is the sole responsibility and strictly at the user's risk.
9. In no event will Datanet be liable for any damages (including, without limitation, damages for loss of business projects, or loss of profits) arising in contract, tort or otherwise from the use of or inability to use any of its contents, or from any action taken (or refrained from being taken) as a result of using the analysis or any of its contents. Datanet its directors, owners, editors, officials, employees, distributor and agents or any associate will not be liable for any errors in the information contained or any consequences arising from the use of the contents of the provided information/analysis.
10. If any provision of these terms and conditions is held invalid or illegal or unenforceable for any reason by any court of competent jurisdiction, such provision shall be severed and the remainder of provisions of the terms and conditions shall continue in full force and effect as if the Term of Use had been executed with the invalid, illegal or unenforceable provision eliminated.
11. If there are any discrepancies in the information provided, please bring it to attention of Datanet for suitable rectification measures.

Buy Online This Complete Book At  
**Datanet India eBooks Store**

[www.indiastatpublications.com](http://www.indiastatpublications.com)

or go directly at

[http://www.indiastatpublications.com/  
Assembly\\_factbook/Madhya\\_Pradesh/Khandwa/ Khandwa](http://www.indiastatpublications.com/Assembly_factbook/Madhya_Pradesh/Khandwa/Khandwa)

 **indiastat** elections

