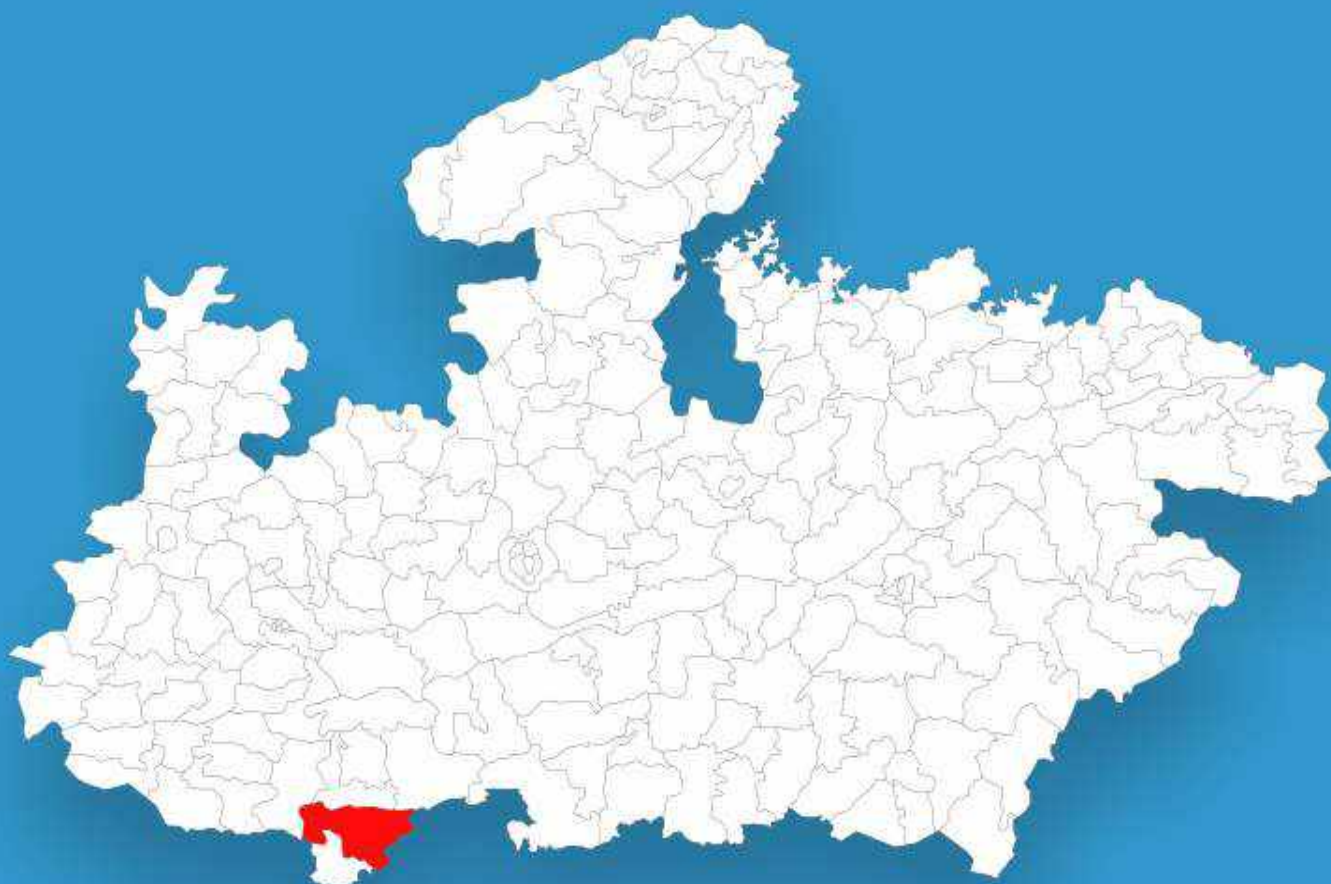




Madhya Pradesh

Assembly Factbook™

Nepanagar Assembly Constituency



Key Electoral Data of Nepanagar
Assembly Constituency (Vidhan Sabha)

Madhya Pradesh

Assembly Factbook™

Nepanagar Assembly Constituency



Nepanagar Vidhan Sabha

Editor & Director

Dr. R.K. Thukral

Research Editor

Dr. Shafeeq Rahman

Compiled, Researched and Published by Datanet India Pvt. Ltd.

D-100, 1st Floor,

Okhla Industrial Area, Phase-I,
New Delhi- 110020.

Ph.: 91-11- 43580781-84

Email : support@indiastatpublications.com

Website : www.indiastatelections.com

Online Book Store :

www.indiastatpublications.com

Report No. : AFB/MP-179-0125

ISBN : 978-93-5313-662-8

First Edition : January, 2018

Eighth Updated Edition : January, 2025

Price : Rs. 11500/-

US\$ 310

© Datanet India Pvt. Ltd.

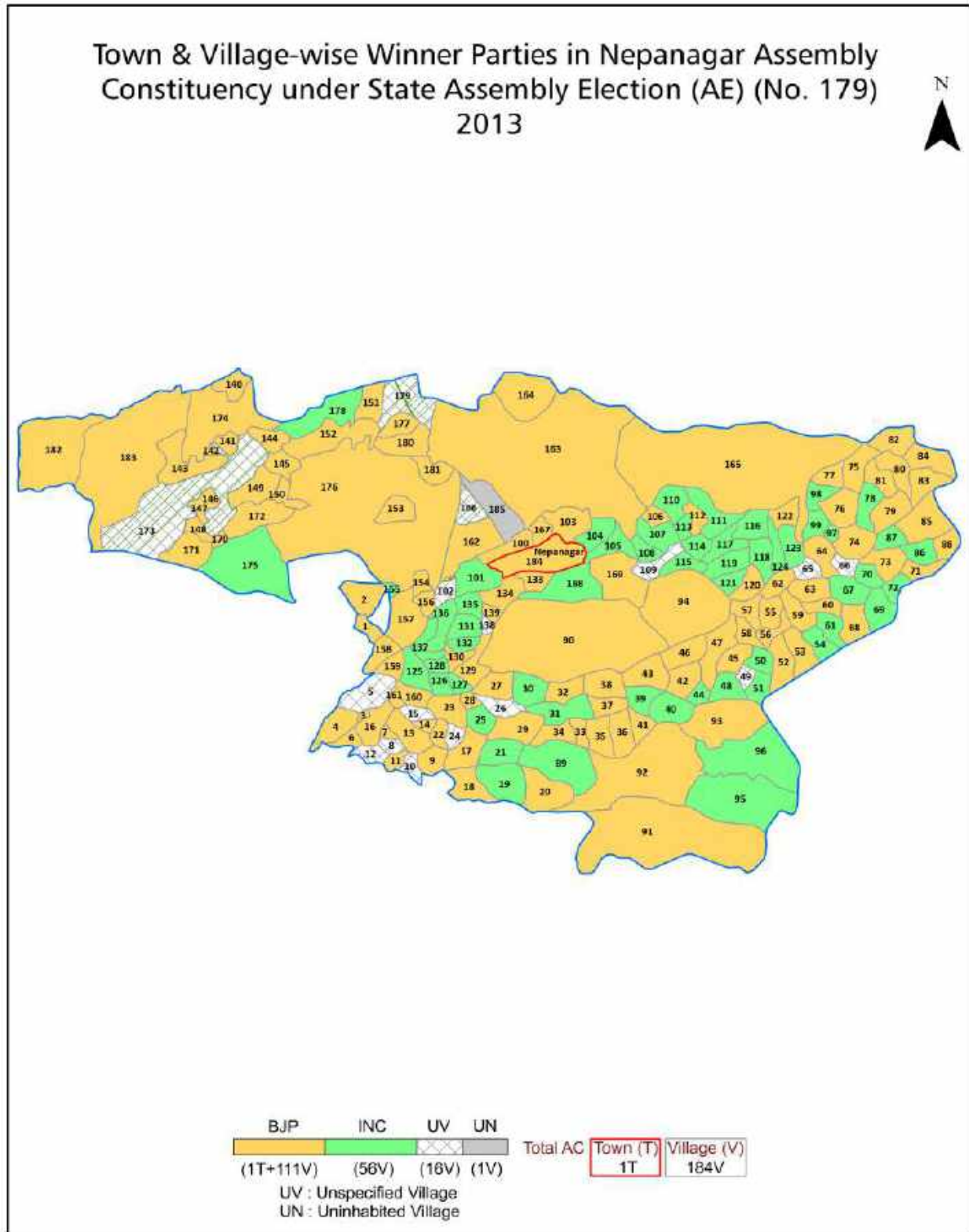
All rights reserved. No part of this book may be reproduced, stored in a retrieval system or transmitted in any form or by any means, mechanical photocopying, photographing, scanning, recording or otherwise without the prior written permission of the publisher. Please refer to Disclaimer at page no. 206 for the use of this publication.

Printed in India

Contents

No.	Particulars	Page No.
	Introduction	
1	Assembly Constituency - (Vidhan Sabha) at a Glance Features of Assembly as per Delimitation Commission of India (2008)	1-2
	Location and Political Maps	
2	Location Map Boundaries of Assembly Constituency - (Vidhan Sabha) in District Boundaries of Assembly Constituency under Parliamentary Constituency - (Lok Sabha) Town & Village-wise Winner Parties- 2024, 2023, 2019, 2018, 2013, 2009 and 2008	3-11
	Administrative Setup (2011)	
3	District Sub-district Towns Villages Inhabited Villages Uninhabited Villages Village Panchayat Intermediate Panchayat	12-22
	Demographics (2011)	
4	Population Households Rural/Urban Population Towns and Villages by Population Size Sex Ratio (Total & 0-6 Years) Religious Population Social Population Literacy Rate	23-24
	Electoral Features	
5	Important Dates of Last Elections Held Electors by Gender Service Electors Voters Voters Turnout Polling Stations & Average Number of Electors per Polling Station Electors by Age Group Present Elected Representatives	25-30
	Historical Summary Election Results	
6	Vote Share of Major Parties Winning Margin (Number & Percentage) Polarity of Parties Summary Result of Assembly Segment of Parliamentary Elections 2024, 2019, 2014, 2009, 2004 & 1999 Summary Result of Assembly Elections 2023, 2018, 2013, 2008, 2003, 1998, 1993, 1990, 1985, 1980 & 1977	31-49
	Polling Station Level Election Results	
7	Name and Number of Polling Station 2024, 2023, 2019, 2018, 2013, 2009 and 2008 Polling Station-wise Electors, Voters & Voters Turnout 2024, 2023, 2019, 2018, 2013, 2009 and 2008 Polling Station wise Elections Results 2024, 2023, 2019, 2018, 2013, 2009 and 2008	50-184
	Share of Assembly Constituency	
8	Share of Assembly Constituency - (Vidhan Sabha) in State, District and Parliamentary Constituency - (Lok Sabha)	185
	Socio-Economic Amenities (2011)	
9	Access to Administrative Units Agricultural, Manufacturing and Industrial Commodities Demographic Indicators Education Health & Manpower Drinking Water Supply Sanitation Entertainment and Recreations Infrastructure Power Food Allocation Distribution and Marketing of Agriculture Commodities Infrastructure Transport and Road Infrastructure Communication Banking and Financial Services Land Use Irrigation Source	187-201
10	Abbreviation & Sources	203-204
11	Disclaimer	206

Location & Political Map



Administrative Setup

List of Village Panchayat & Intermediate Panchayat (Block) Name - 2011

Village Name	Village Panchayat Name	Intermediate Panchayat Name
Ahukhana	Jaisinghpura	Burhanpur
Amba	Amba (Fv)	Burhanpur
Ambada Ryt	Ambada Ryt.	Khaknar
Amgaon	Amgaon [Fv]	Khaknar
Amlakhurd	Amullakhurd	Khaknar
Amulla Kalan	Amullakalan [Fv]	Khaknar
Aser	Asir	Burhanpur
Bada Jainabad	Bada Jainabad	Khaknar
Badgaon Mafi	Badgaonmafi	Burhanpur
Badikheda	Badikheda	Khaknar
Badjhiri	Badziri	Burhanpur
Badnapur	Badnapur (Fv)	Khaknar
Bagwaniya	Bagwaniya	Burhanpur
Bakadi	Bakdi [Fv]	Khaknar
Balapat	Balapat	Khaknar
Basad	Basad	Burhanpur
Basali Ryt	Basali Ryt.	Khaknar
Bhauraghat	Bhauraghat [Fv]	Khaknar
Bijori	Bijori	Khaknar
Bori Khurd	Nasirabad	Burhanpur
Boribuzurg	Boribujurg	Burhanpur
Borsal Ryt	Ratagarh Ryt.	Khaknar
Chakbara	Chakbara	Khaknar
Chandni	Chandani [Fv]	Khaknar
Chhotisukta	Suktakhurd	Burhanpur
Chidiya Mal	Chidiyamal	Khaknar
Chikhalya	Boribujurg	Burhanpur
Chokhanda	Balapat	Khaknar
Chulkhan	Chulkhan	Burhanpur

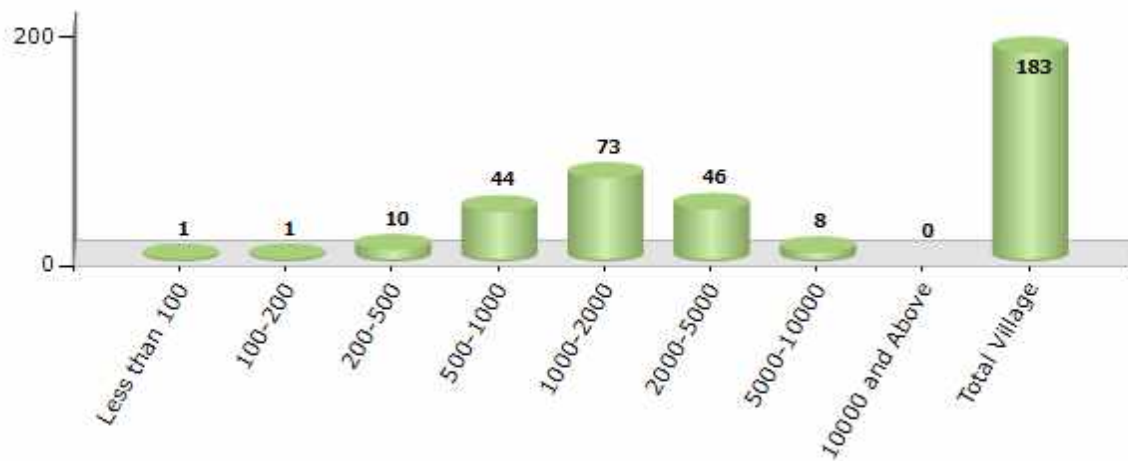
Contd....

Demographics

Number of Villages by Population Size - 2011

Less than 100	100-200	200-500	500-1000	1000-2000	2000-5000	5000-10000	10000 and Above	Total Village
1	1	10	44	73	46	8	0	183

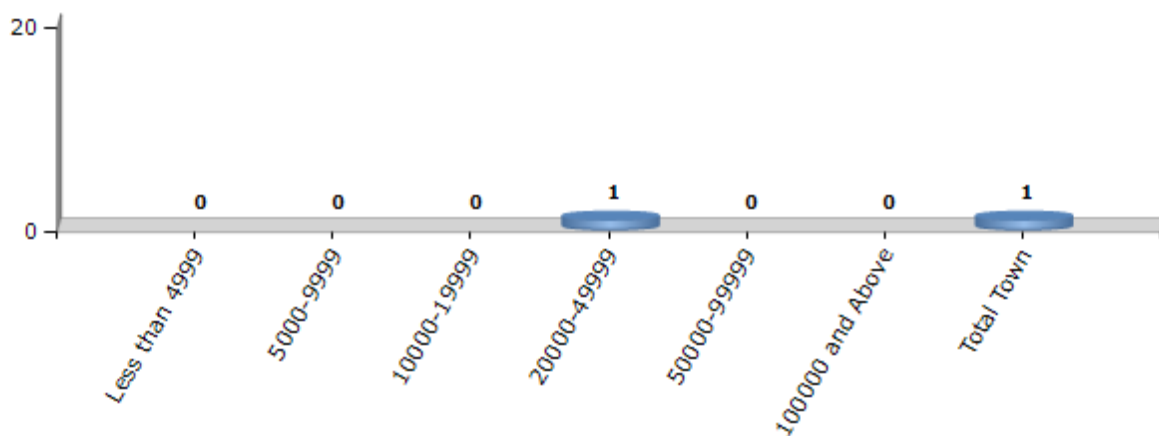
Number of Villages by Population Size - 2011



Number of Towns by Population Size - 2011

Less than 4999	5000-9999	10000-19999	20000-49999	50000-99999	100000 and Above	Total Town
0	0	0	1	0	0	1

Number of Towns by Population Size - 2011

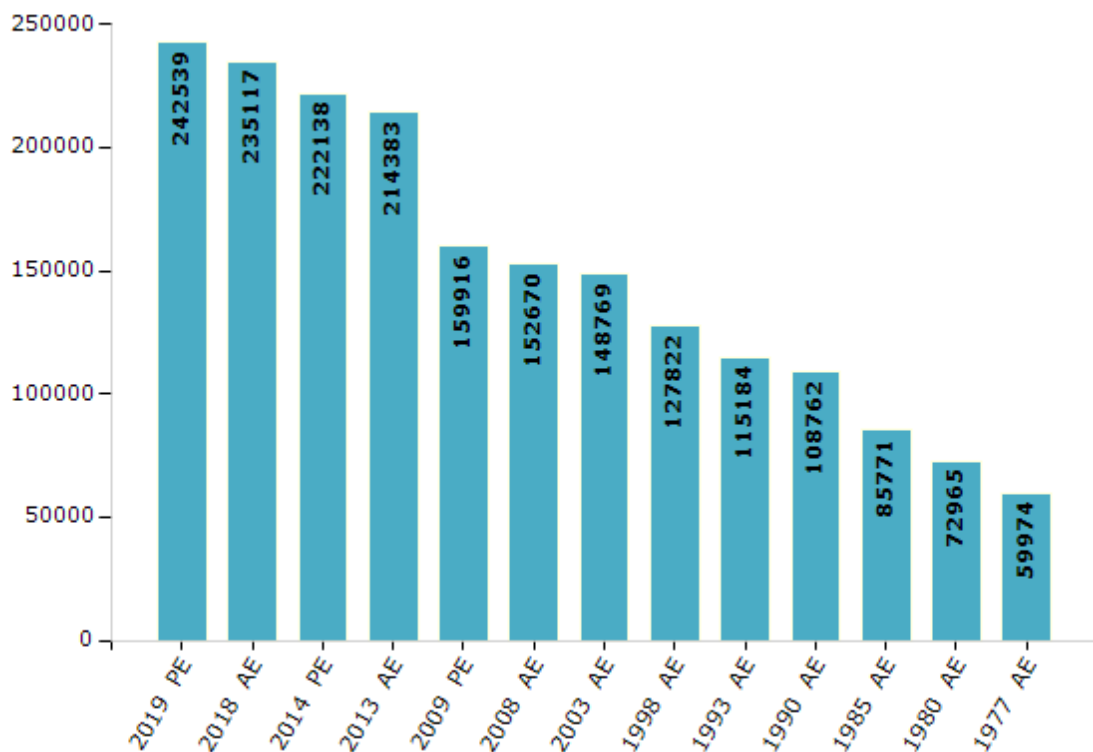


Electoral Features

Electors by Male & Female

Year	Male	Female	Others	Total	Year	Male	Female	Others	Total
2019 PE	124443	118077	19	242539	1993 AE	58423	56761	-	115184
2018 AE	120813	114286	18	235117	1990 AE	55446	53316	-	108762
2014 PE	114636	107490	12	222138	1985 AE	43081	42690	-	85771
2013 AE	111057	103318	8	214383	1980 AE	36698	36267	-	72965
2009 PE	83625	76291	-	159916	1977 AE	30042	29932	-	59974
2008 AE	79077	73593	-	152670	1972 AE	-	-	-	-
2004 PE	-	-	-	-	1967 AE	-	-	-	-
2003 AE	75982	72787	-	148769	1962 AE	-	-	-	-
1999 PE	-	-	-	-	1957 AE	-	-	-	-
1998 AE	65309	62513	-	127822	1952 AE	-	-	-	-

Number of Electors

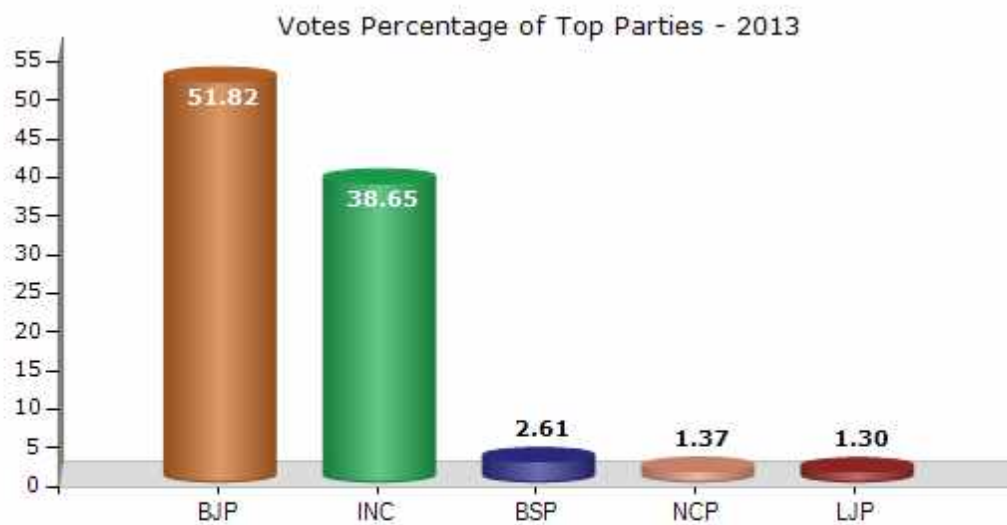


Note : AE : Assembly Election, PE : Assembly Segment of Parliamentary Election

Historical Summary Election Results

Summary Result of Assembly Election - 2013

Candidate Name	Party	Votes	Votes %
Rajendra Shyamlal Dadu(Raju Bhaiyya)	BJP	87224	51.82
Ramkishan Patel	INC	65046	38.65
Bhalsingh Versingh Dahadiya	BSP	4394	2.61
Suneeta Preamsingh Jamara	NCP	2299	1.37
Versingh	LJP	2194	1.3
Mangalsingh Sanukasde	RPI(A)	1508	0.9
Antarsingh Arya Bhachariyan	SP	903	0.54
	NOTA	4740	2.82



Polling Station Level Election Results

Number and Name of Polling Stations (PS) (2018)

Number of Polling Stations	Name of Polling Stations	Number of Polling Stations	Name of Polling Stations
1	Pra.Sha.Bh., Paratakundiya Vangram	22	Prathmik Shala Bhawan Atirikt Kash Utambi (Vangram)
2	Pra.Shala Bhavan Paschim Bhag, Paratkundiya	23	Pra.Sha.Bhavana' Saray Vanagrama'
3	Pra.Sha.Bh., Amba Vanagram	24	Madhyamic Shala Bhavan Saray
4	Madh. Shala Bhavan Atirikt Kaksha Uttar Disha, Amba	25	Pra.Sha.Bh., Bhagavaniya
5	Madyamic .Sha.Bh., Amba Vanagram	26	Pra.Sha.Bh., Piparana
6	Middle School Extra Room Amba Vngram	27	Pra.Sha.Bh., Purvabhaga' Dhulakot
7	Madhya. Shala Bhavan Atirikt Kaksh Amba Vangram	28	Madhyamic Shala Bhavan Dhulkot
8	Pra.Sha.Bh., Jhirapanjariya	29	Pra.Sha.Bh., West Bhag Dhulakot
9	Pra. Shala Bhavan Jhirpanjariya Uttar Bhag	30	Primary School Building Extra Room Number 2 Dhulkot
10	Pra. Sha. Bhavan Kairkheda Falya	31	Gra.Pan.Bh., Dhulakot
11	Pra. Shala Bhavan Khairkheda Falya Purav Bhag Jhirpanjariya	32	Madh. Shala Bhavan Atrikt Kakcha Dhulkot
12	Pra.Sha.Bh., Rohini	33	Pra.Sha.Bh., Suktakhurda'
13	Pra.Sha.Bh., Chikhalya	34	Pra.Sha.Bh., Dhound
14	Pra.Sha.Bh., Bori Bujurg	35	Pra.Sha.Bh., Gambhirapura
15	Pra. Shala Bhavan Bori Bujurg Dhakchhid Bhag	36	Pra.Sha.Bh., Itariya
16	Govt. Urdu Praimary School Purab Disha Ka Kamra Bori Bujurg	37	Madh. Shala Bhavan Itariya
17	Madhyamic Shala Bhavan Davatiya	38	Pra.Sha.Bh., Harada
18	Prathmic Shala Bhavan Davatiya	39	Pra.Sha.Bh., Dhimaniya
19	Pra. Sha. Bhavan Atirikt Room Bisram Falya	40	Praashaabh, Naseemapura Urph Badanapur Naya Atirikt Kaksh
20	Pra.Sha.Bh., dhavadiya Pani	41	Madhy.Sha.Bh., Khatala
21	Pra. Shala Bhavan Atirikt Kakcha Dhavadiyapani	42	Pra.Sha.Bh., Khatala

Contd....

Polling Station Level Election Results

Polling Station-wise Votes Secured by Overall Top Five Parties in Nepanagar Assembly in Assembly Election (AE) under Khandwa Parliamentary Constituency in Madhya Pradesh (2018)

Number of Polling Station	Winner - Sumitra Devi Kasdekar (INC)	Runner-up - Manju Rajendra Dadu (BJP)	3rd - Gansingh Patel (SHS)	4th - Ashok Totaram Marko (BSP)	5th - Anarsingh Kanase (IND)	NOTA	Other	Total Votes Secured
36	316	267	15	10	7	10	3	628
37	140	356	4	9	2	7	9	527
38	222	557	7	11	3	13	19	832
39	526	269	22	14	7	24	15	877
40	222	362	18	2	4	9	6	623
41	468	159	16	6	5	10	8	672
42	432	140	4	6	4	16	8	610
43	172	282	12	13	5	25	14	523
44	435	248	10	6	8	11	9	727
45	413	156	23	7	2	7	8	616
46	180	190	6	5	5	8	3	397
47	324	524	25	25	10	20	30	958
48	164	467	11	7	9	16	15	689
49	342	286	18	16	10	25	18	715
50	278	408	13	26	8	21	17	771
51	104	363	8	10	8	7	14	514
52	114	580	20	21	7	26	29	797
53	188	434	6	14	11	12	10	675
54	635	86	14	24	10	10	8	787
55	208	498	5	1	4	6	9	731
56	151	293	3	5	1	1	4	458
57	301	220	4	69	9	8	3	614
58	151	360	6	4	5	3	5	534
59	268	443	1	9	2	4	5	732
60	317	140	7	10	10	7	10	501
61	217	397	6	10	6	10	11	657
62	160	460	7	6	12	12	12	669
63	180	355	2	7	4	8	4	560
64	182	92	2	18	8	1	2	305
65	318	369	3	12	5	10	10	727
66	311	422	9	5	3	2	3	755
67	318	420	6	14	6	5	11	780
68	208	201	3	5	4	8	1	430
69	139	130	1	7	1	4	6	288
70	319	236	3	8	7	7	5	585

Contd....

Polling Station Level Election Results

Winner, Runner-up and 3rd Party Position & Winning Margin According to Polling Stations in Nepanagar Assembly in Assembly Election (AE) under Khandwa Parliamentary Constituency in Madhya Pradesh (2018)

Polling Station Number	Winner Party	Winner Votes (%)	Runner-up Party	Runner-up Votes (%)	Winning Margin Votes (%)	Third Party	Third Party Votes (%)	Other Votes (%)
67	BJP	420 (53.85)	INC	318 (40.77)	102 (13.08)	BSP	14 (1.79)	28 (3.59)
68	INC	208 (48.37)	BJP	201 (46.74)	7 (1.63)	BSP	5 (1.16)	16 (3.72)
69	INC	139 (48.26)	BJP	130 (45.14)	9 (3.12)	BSP	7 (2.43)	12 (4.17)
70	INC	319 (54.53)	BJP	236 (40.34)	83 (14.19)	BSP	8 (1.37)	22 (3.76)
71	BJP	204 (60)	INC	123 (36.18)	81 (23.82)	SHS	3 (0.88)	10 (2.94)
72	BJP	180 (61.64)	INC	108 (36.99)	72 (24.65)	SHS	1 (0.34)	3 (1.03)
73	BJP	343 (54.1)	INC	262 (41.32)	81 (12.78)	SHS	6 (0.95)	23 (3.63)
74	BJP	431 (60.96)	INC	252 (35.64)	179 (25.32)	SHS	6 (0.85)	18 (2.55)
75	BJP	171 (63.81)	INC	84 (31.34)	87 (32.47)	BSP	5 (1.87)	8 (2.99)
76	BJP	271 (49.72)	INC	242 (44.4)	29 (5.32)	BSP	20 (3.67)	12 (2.2)
77	INC	189 (48.46)	BJP	178 (45.64)	11 (2.82)	BSP	19 (4.87)	4 (1.03)
78	INC	233 (58.84)	BJP	148 (37.37)	85 (21.47)	BSP	4 (1.01)	11 (2.78)
79	INC	180 (48)	BJP	179 (47.73)	1 (0.27)	SHS	5 (1.33)	11 (2.93)
80	BJP	234 (55.98)	INC	162 (38.76)	72 (17.22)	BSP	8 (1.91)	14 (3.35)
81	BJP	311 (63.34)	INC	168 (34.22)	143 (29.12)	SHS	4 (0.81)	8 (1.63)
82	BJP	270 (48.74)	INC	224 (40.43)	46 (8.31)	BSP	13 (2.35)	47 (8.48)
83	BJP	293 (58.95)	INC	171 (34.41)	122 (24.54)	SHS	7 (1.41)	26 (5.23)
84	BJP	174 (55.59)	INC	123 (39.3)	51 (16.29)	SHS	8 (2.56)	8 (2.56)
85	BJP	206 (53.79)	INC	170 (44.39)	36 (9.4)	IND (DAB)	3 (0.78)	4 (1.04)
86	BJP	224 (56.71)	INC	161 (40.76)	63 (15.95)	SHS	3 (0.76)	7 (1.77)
87	BJP	203 (53.56)	INC	162 (42.74)	41 (10.82)	BSP	7 (1.85)	7 (1.85)
88	BJP	212 (50.36)	INC	185 (43.94)	27 (6.42)	IND (DAB)	7 (1.66)	17 (4.04)
89	BJP	155 (51.5)	INC	126 (41.86)	29 (9.64)	SHS	7 (2.33)	13 (4.32)
90	INC	357 (52.97)	BJP	274 (40.65)	83 (12.32)	BSP	23 (3.41)	20 (2.97)
91	INC	296 (59.08)	BJP	182 (36.33)	114 (22.75)	BSP	9 (1.8)	14 (2.79)
92	BJP	328 (62.48)	INC	179 (34.1)	149 (28.38)	SHS	3 (0.57)	15 (2.86)
93	INC	337 (48.63)	BJP	305 (44.01)	32 (4.62)	IND (DAB)	14 (2.02)	37 (5.34)
94	BJP	570 (56.72)	INC	370 (36.82)	200 (19.9)	SHS	12 (1.19)	53 (5.27)
95	BJP	277 (49.82)	INC	251 (45.14)	26 (4.68)	SHS	6 (1.08)	22 (3.96)
96	BJP	432 (77.42)	INC	74 (13.26)	358 (64.16)	SHS	30 (5.38)	22 (3.94)
97	BJP	578 (56.56)	INC	358 (35.03)	220 (21.53)	SHS	17 (1.66)	69 (6.75)
98	BJP	539 (57.46)	INC	202 (21.54)	337 (35.92)	AAP	106 (11.3)	91 (9.7)
99	BJP	575 (70.55)	INC	154 (18.9)	421 (51.65)	AAP	38 (4.66)	48 (5.89)

Contd....

Socio-Economic Amenities - Rural

Access to Education Facilities

Particulars	Number of Village (% of Population)				
	Available	Not Available	If Not Available (Distance of Nearest Facility)		
			A	B	C
Govt. Primary School	180 (100)	3 (0)	0 (0)	1 (0)	0 (0)
Private Primary School	28 (26)	155 (74)	0 (0)	0 (0)	0 (0)
Govt. Middle School	125 (83)	58 (17)	45 (14)	9 (2)	3 (1)
Private Middle School	11 (13)	172 (87)	0 (0)	0 (0)	0 (0)
Govt. Secondary School	35 (36)	148 (64)	64 (28)	55 (22)	11 (5)
Private Secondary School	5 (4)	178 (96)	2 (1)	2 (1)	0 (0)
Govt. Senior Secondary School	14 (16)	169 (84)	30 (13)	69 (33)	48 (26)
Private Senior Secondary School	4 (5)	179 (95)	4 (2)	3 (1)	1 (1)
Govt. Arts and Science Degree College	0 (0)	183 (100)	1 (0)	18 (12)	142 (75)
Private Arts and Science Degree College	0 (0)	183 (100)	0 (0)	0 (0)	0 (0)
Govt. Engineering College	0 (0)	183 (100)	0 (0)	0 (0)	69 (35)
Private Engineering College	0 (0)	183 (100)	0 (0)	4 (3)	54 (29)
Govt. Medicine College	0 (0)	183 (100)	2 (0)	11 (7)	124 (66)
Private Medicine College	0 (0)	183 (100)	0 (0)	0 (0)	0 (0)
Govt. Management Institute	0 (0)	183 (100)	0 (0)	2 (0)	97 (52)
Private Management Institute	0 (0)	183 (100)	0 (0)	1 (0)	29 (16)
Govt. Polytechnic	0 (0)	183 (100)	0 (0)	9 (3)	174 (97)
Private Polytechnic	0 (0)	183 (100)	0 (0)	0 (0)	0 (0)
Govt. Vocational Training School/ITI	1 (1)	182 (99)	3 (3)	24 (12)	120 (63)
Private Vocational Training School/ITI	0 (0)	183 (100)	0 (0)	4 (3)	30 (19)
Govt. Non Formal Training Centre	0 (0)	183 (100)	1 (1)	13 (9)	136 (68)
Private Non Formal Training Centre	0 (0)	183 (100)	0 (0)	0 (0)	33 (22)
Govt. School For Disabled	0 (0)	183 (100)	3 (1)	9 (4)	108 (56)
Private School For Disabled	0 (0)	183 (100)	0 (0)	0 (0)	0 (0)
Government Others	1 (1)	182 (99)	0 (0)	1 (0)	2 (1)
Private Others	0 (0)	183 (100)	0 (0)	0 (0)	2 (1)

Note : Distance A : Less than 5 km; B : Between 5-10 km; C : 10+ km.; Source : Data Analysis is based on 2011 Census.

DISCLAIMER

The Terms of Use and Disclaimer of Datanet India Private Limited (hereinafter referred to as "Datanet") for use of this analysis report of **Nepanagar Assembly Constituency (Nepanagar Vidhan Sabha)** :-

1. **Assembly Factbook™** is a Registered Trade Mark owned by Datanet.
2. All the maps are sketched and graphical representation only and have not been drawn to the scale and also not to represent the actual geographical area or boundary of the unit.
3. The data for the aforesaid analysis is based on authentic sources and has been culled from the various publications of Census, CSO and NSSO for district and block level data, various central and state government departments, Central & State Elections Commissions and the concerned Returning Officers' releases, Electoral Rolls, Election results and allied publications, internal assessment, surveys, estimates and analysis. Therefore, certain adjustment of data at micro level may have been done to arrive closer to the macro data.
4. Data have been provided on an "As Is" and "As AVAILABLE" basis
5. The colours shown in the maps or diagram and charts of a particular party, alliance or AC are indicative and do not represent them.
6. This publication which includes maps, sheets, graphs and data would be the property under copyright of Datanet only. The user may use these for its internal study, analysis and research purposes. It's public display, re-selling or any commercial uses by the user are not allowed.
7. Datanet has taken due care and caution in compilation and processing of data and allied information, but does not guarantee the accuracy, adequacy or completeness of any information/analysis and will be not responsible for any errors or omissions or for the results obtained from the use of such information/analysis.
8. All the contents for the publication have been culled from various authentic sources and Datanet reasonably believes such sources to be reliable, but does not make any representations, express or implied as to the accuracy or fitness of use of such information. The information or contents of the information/analysis do not constitute advice and should not be relied upon in making (or refraining from making) any decision. Any reliance placed upon the information provided by Datanet is the sole responsibility and strictly at the user's risk.
9. In no event will Datanet be liable for any damages (including, without limitation, damages for loss of business projects, or loss of profits) arising in contract, tort or otherwise from the use of or inability to use any of its contents, or from any action taken (or refrained from being taken) as a result of using the analysis or any of its contents. Datanet its directors, owners, editors, officials, employees, distributor and agents or any associate will not be liable for any errors in the information contained or any consequences arising from the use of the contents of the provided information/analysis.
10. If any provision of these terms and conditions is held invalid or illegal or unenforceable for any reason by any court of competent jurisdiction, such provision shall be severed and the remainder of provisions of the terms and conditions shall continue in full force and effect as if the Term of Use had been executed with the invalid, illegal or unenforceable provision eliminated.
11. If there are any discrepancies in the information provided, please bring it to attention of Datanet for suitable rectification measures.

**Buy Online This Complete Book At
Datanet India eBooks Store**

www.indiastatpublications.com

or go directly at

[http://www.indiastatpublications.com/
Assembly_factbook/Madhya_Pradesh/Khandwa/Nepanagar](http://www.indiastatpublications.com/Assembly_factbook/Madhya_Pradesh/Khandwa/Nepanagar)

 **indiastat**elections

