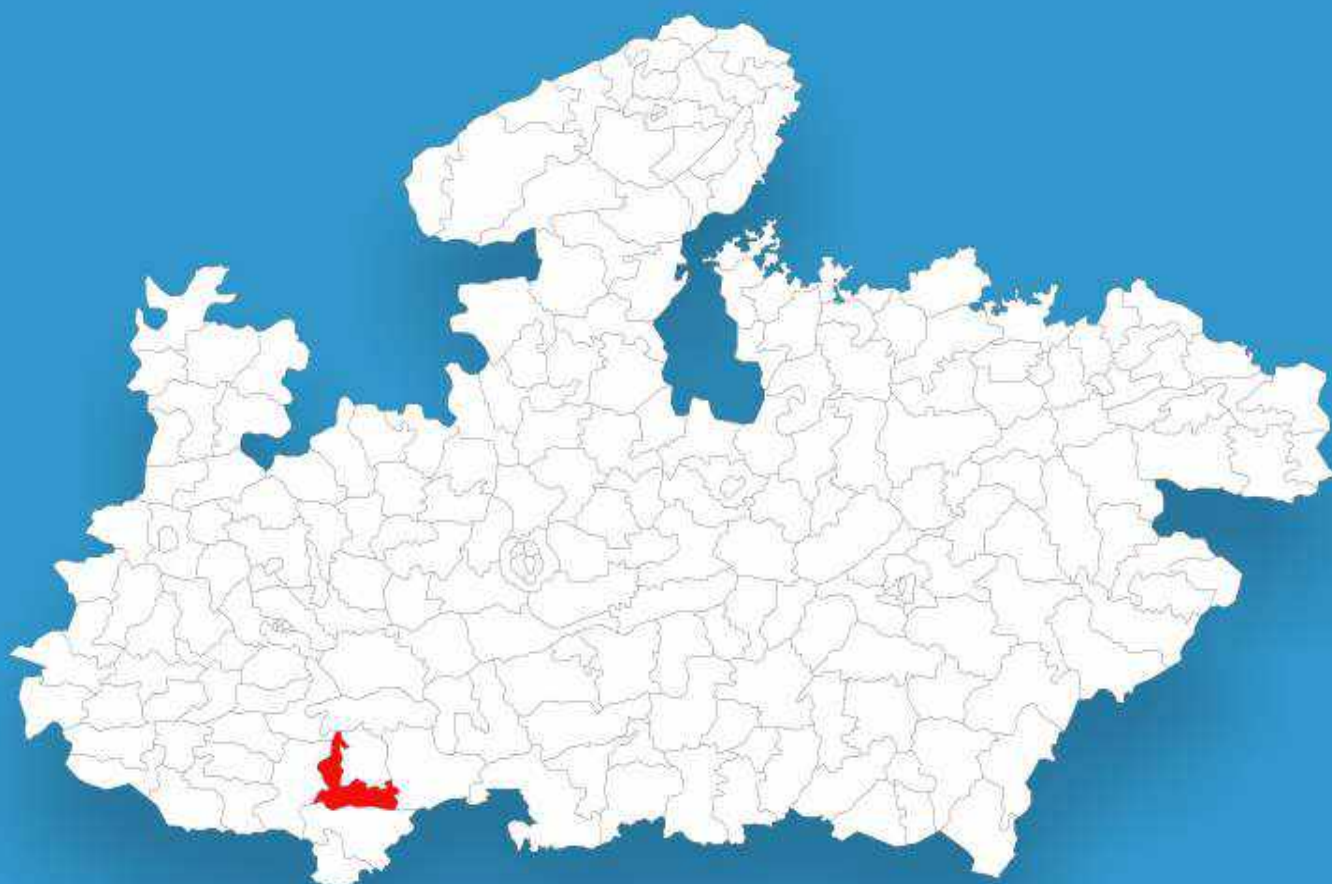




Madhya Pradesh

Assembly Factbook™

Pandhana Assembly Constituency



Key Electoral Data of Pandhana
Assembly Constituency (Vidhan Sabha)

Madhya Pradesh

Assembly Factbook™

Pandhana Assembly Constituency



Pandhana Vidhan Sabha

Editor & Director

Dr. R.K. Thukral

Research Editor

Dr. Shafeeq Rahman

Compiled, Researched and Published by Datanet India Pvt. Ltd.

D-100, 1st Floor,

Okhla Industrial Area, Phase-I,
New Delhi- 110020.

Ph.: 91-11- 43580781-84

Email : support@indiastatpublications.com

Website : www.indiastatelections.com

Online Book Store :

www.indiastatpublications.com

Report No. : AFB/MP-178-0125

ISBN : 978-93-87189-40-9

First Edition : January, 2018

Eighth Updated Edition : January, 2025

Price : Rs. 11500/-

US\$ 310

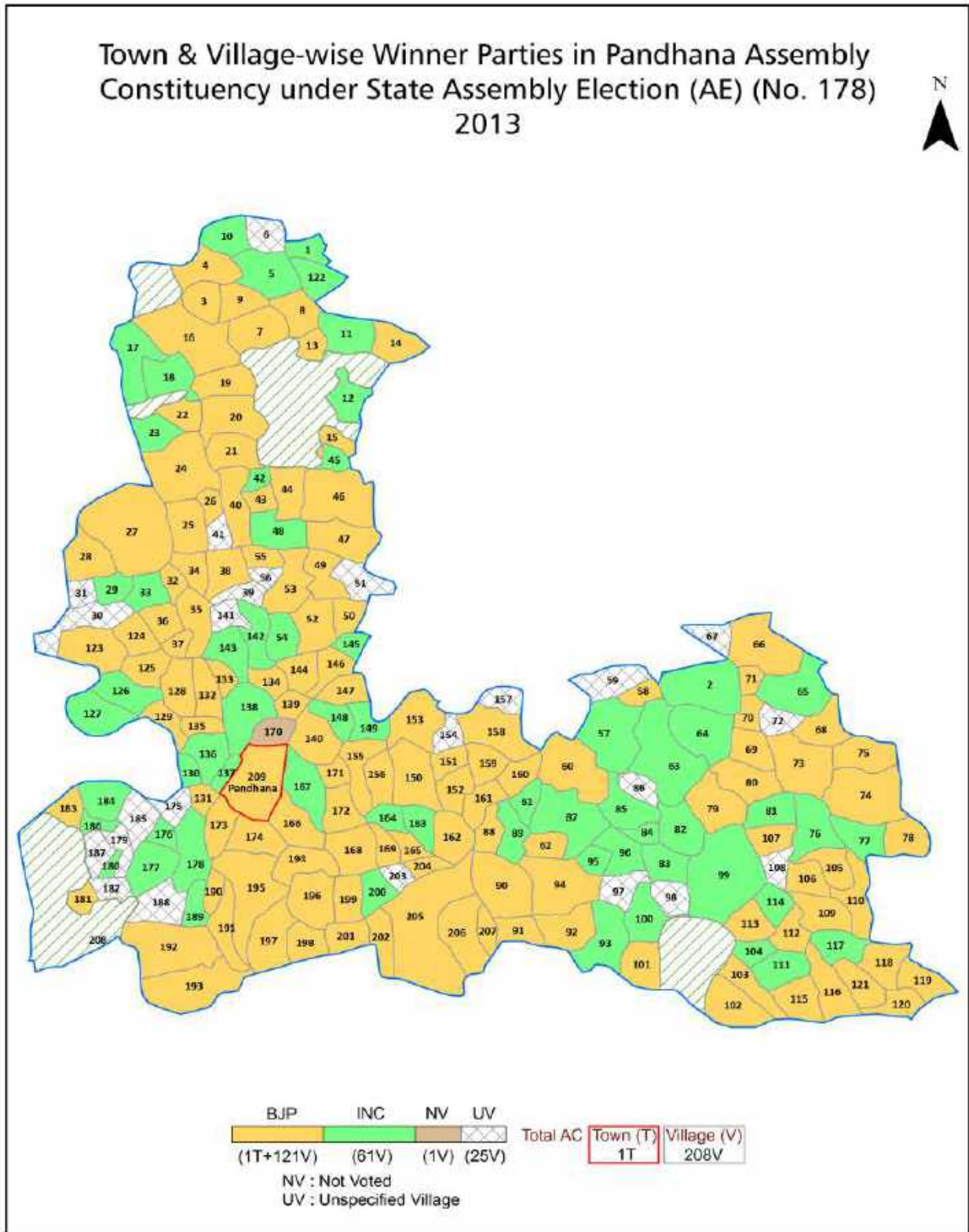
© Datanet India Pvt. Ltd.

All rights reserved. No part of this book may be reproduced, stored in a retrieval system or transmitted in any form or by any means, mechanical photocopying, photographing, scanning, recording or otherwise without the prior written permission of the publisher. Please refer to Disclaimer at page no. 244 for the use of this publication.

Printed in India

No.	Particulars	Page No.
	Introduction	
1	Assembly Constituency - (Vidhan Sabha) at a Glance Features of Assembly as per Delimitation Commission of India (2008)	1-2
	Location and Political Maps	
2	Location Map Boundaries of Assembly Constituency - (Vidhan Sabha in District Boundaries of Assembly Constituency under Parliamentary Constituency - (Lok Sabha) Town & Village-wise Winner Parties- 2024, 2023, 2019, 2018, 2014, 2013, 2009 and 2008	3-11
	Administrative Setup (2011)	
3	District Sub-district Towns Villages Inhabited Villages Uninhabited Villages Village Panchayat Intermediate Panchayat	12-22
	Demographics (2011)	
4	Population Households Rural/Urban Population Towns and Villages by Population Size Sex Ratio (Total & 0-6 Years) Religious Population Social Population Literacy Rate	23-24
	Electoral Features	
5	Important Dates of Last Elections Held Electors by Gender Service Electors Voters Voters Turnout Polling Stations & Average Number of Electors per Polling Station Electors by Age Group Present Elected Representatives	25-30
	Historical Summary Election Results	
6	Vote Share of Major Parties Winning Margin (Number & Percentage Polarity of Parties Summary Result of Assembly Segment of Parliamentary Elections 2024, 2019, 2014, 2009, 2004 and 1999 Summary Result of Assembly Elections 2023, 2018, 2013, 2008, 2003, 1998, 1993, 1990, 1985, 1980, 1977, 1972, 1967 and 1962	31-52
	Polling Station Level Election Results	
7	Name and Number of Polling Station 2024, 2023, 2019, 2018, 2014, 2013, 2009 and 2008 Polling Station-wise Electors, Voters & Voters Turnout 2024, 2023, 2019, 2018, 2014, 2013, 2009 and 2008 Polling Station wise Elections Results 2024, 2023, 2019, 2018, 2014, 2013, 2009 and 2008	53-222
	Share of Assembly Constituency	
8	Share of Assembly Constituency - (Vidhan Sabha) in State, District and Parliamentary Constituency - (Lok Sabha)	223
	Socio-Economic Amenities (2011)	
9	Access to Administrative Units Agricultural, Manufacturing and Industrial Commodities Demographic Indicators Education Health & Manpower Drinking Water Supply Sanitation Entertainment and Recreations Infrastructure Power Food Allocation Distribution and Marketing of Agriculture Commodities Infrastructure Transport and Road Infrastructure Communication Banking and Financial Services Land Use Irrigation Source	225-239
10	Abbreviation & Sources	241-242
11	Disclaimer	244

Location & Political Map



Administrative Setup

List of Village Panchayat & Intermediate Panchayat (Block) Name - 2011

Village Name	Village Panchayat Name	Intermediate Panchayat Name
Abud	Abud	Chhegaon Makhan
Ahmadpur	Ahamdpur	Chhegaon Makhan
Ajanti	Ajanti	Chhegaon Makhan
Ambapat	Ambapat	Pandhana
Anjangaon	Anjangaon	Pandhana
Ardala Kalan	Tabhi Khurd	Pandhana
Ardala Khurd	Jamli Rajgarha	Pandhana
Arud	Arud	Pandhana
Astariya	Rajpura	Pandhana
Attar	Attar	Chhegaon Makhan
Awaliya Kharwa	Awaliya Kharwa	Chhegaon Makhan
Awaliya Vithal	Bhigawanankari	Chhegaon Makhan
Babli	Babli	Pandhana
Badgaon Piplod	Badgoan Piplood	Pandhana
Badiya Gyasur	Badiyagyasur	Chhegaon Makhan
Badiya Kharwa	Kharwa	Chhegaon Makhan
Badiya Sakna	Bhilkhedhi	Chhegaon Makhan
Badoda Aheer	Rajpura	Pandhana
Baghmala	Bagmala	Pandhana
Bagmar	Bagmar	Pandhana
Balkhad Ghati	Balkhadghati	Pandhana
Balkhand Sura	Chhaigaon Makhan	Chhegaon Makhan
Balrampur	Balrampur	Pandhana
Balwada(Piplod)	Balwada	Pandhana
Bamanda Ryt	Bamnda	Pandhana
Bamjhar	Bamzar	Chhegaon Makhan
Bandarla	Balrampur	Pandhana
Banjari	Sirsod	Chhegaon Makhan
Barar	Barar Raiaat	Pandhana

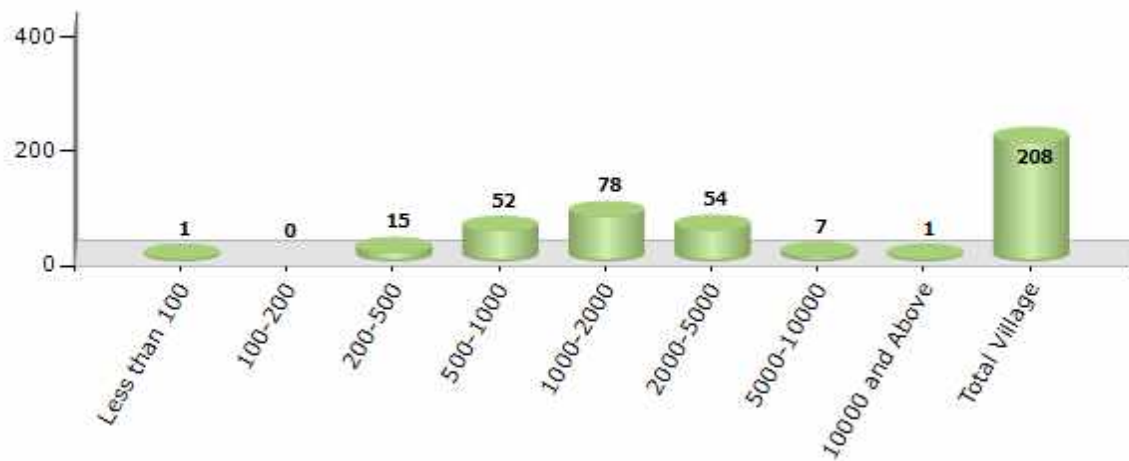
Contd....

Demographics

Number of Villages by Population Size - 2011

Less than 100	100-200	200-500	500-1000	1000-2000	2000-5000	5000-10000	10000 and Above	Total Village
1	0	15	52	78	54	7	1	208

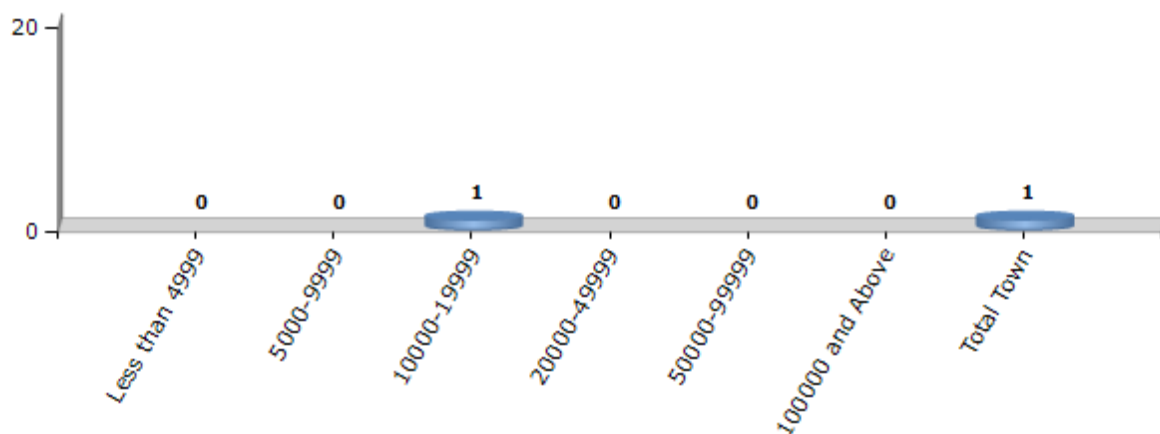
Number of Villages by Population Size - 2011



Number of Towns by Population Size - 2011

Less than 4999	5000-9999	10000-19999	20000-49999	50000-99999	100000 and Above	Total Town
0	0	1	0	0	0	1

Number of Towns by Population Size - 2011

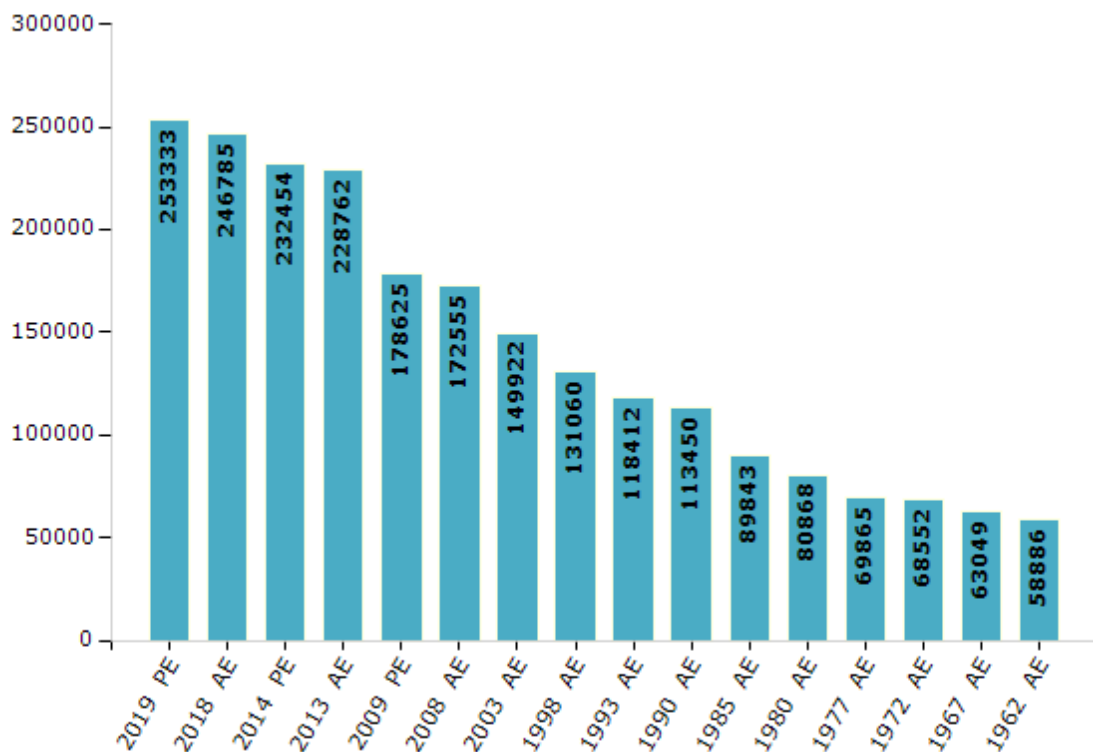


Electoral Features

Electors by Male & Female

Year	Male	Female	Others	Total	Year	Male	Female	Others	Total
2019 PE	131285	122043	5	253333	1993 AE	61090	57322	-	118412
2018 AE	128103	118674	8	246785	1990 AE	57671	55779	-	113450
2014 PE	121276	111176	2	232454	1985 AE	44714	45129	-	89843
2013 AE	119438	109323	1	228762	1980 AE	40646	40222	-	80868
2009 PE	93957	84668	-	178625	1977 AE	35014	34851	-	69865
2008 AE	90170	82385	-	172555	1972 AE	34322	34230	-	68552
2004 PE	-	-	-	-	1967 AE	-	-	-	63049
2003 AE	77491	72431	-	149922	1962 AE	-	-	-	58886
1999 PE	-	-	-	-	1957 AE	-	-	-	-
1998 AE	66908	64152	-	131060	1952 AE	-	-	-	-

Number of Electors

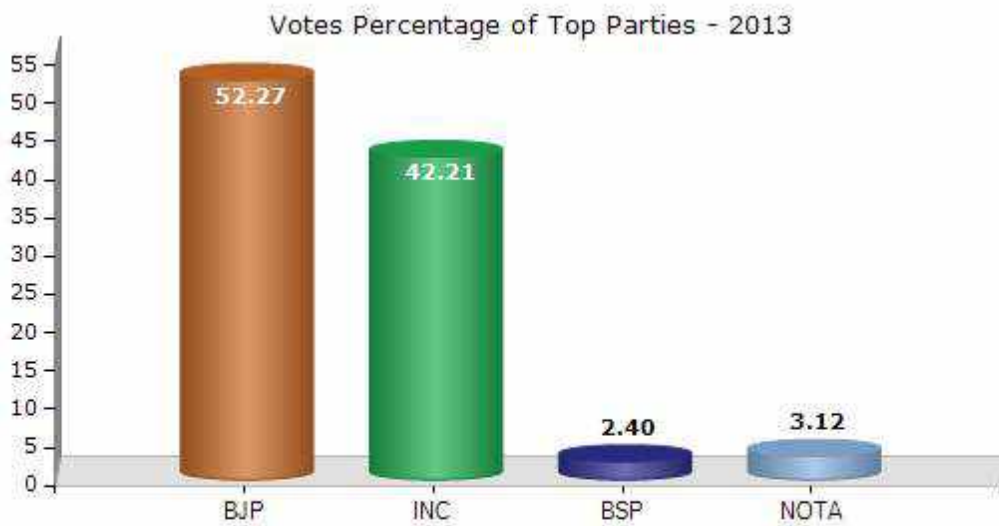


Note : AE : Assembly Election, PE : Assembly Segment of Parliamentary Election

Historical Summary Election Results

Summary Result of Assembly Election - 2013

Candidate Name	Party	Votes	Votes %
Yogita Navalsing Borker (Bhabhi)	BJP	89732	52.27
Nandu Bare	INC	72471	42.21
Shankar More	BSP	4124	2.4
	NOTA	5349	3.12



Polling Station Level Election Results

Number and Name of Polling Stations (PS) (2018)

Number of Polling Stations	Name of Polling Stations	Number of Polling Stations	Name of Polling Stations
1	Govt. Primary School Building Parethi	22	Govt. Primary School Building Extra Room Roshiya
2	Govt. Primary School Building Dongargaon	23	Govt. Primary School Building, Additional Room North Part Rohanai
3	Govt. Primary School Building Kakriya	24	Govt. Primary School Building Extra Room Rohanai
4	Janpad Govt. Primary School Building Kirgaon (Vangram)	25	Govt. Primary School Building Sirra
5	New Govt. Primary School Building Kesun	26	Govt. Middle School Building Sirra
6	Govt. Primary School Building Lakhnagaon	27	Govt. Middle School Building Sahejala
7	Govt. Primary School Building New Extra Room Gajwada	28	Govt. New Primary School Building Extra Room Nawali
8	Govt. Primary School Building Jamanya	29	Govt. Primary School Torani
9	Govt. Publiceducation Center Building Salai	30	Govt. Middle School Building Deshgaon
10	Govt. Primary School Building Ningifaliya	31	Govt. Gilrs Primary. School Building Extra Room Deshgaon
11	Govt. Primary School Building Dugavada	32	Govt. Middle School Extra Room 2 Deshgav Bhag -2
12	Govt. Primary School Building Bamajhar	33	Govt. Middle School Extra Room 3 Deshgav
13	Govt. Primary School Building Revada	34	Govt. Primary School Extra Room Suragaon Rathour
14	Govt. Primary School Building East Part Talavadiya	35	Govt. Primary School Building North Part Bhoja Khedi
15	Govt. Primary School Building West Part Talavadiya	36	Govt. Primary School Building South Part Bhojakhedi
16	Janpad Primary School Building Extra Room Attar	37	Govt. Primary School Building Bhigaona (Nanakari)
17	Govt. Community Building Attar	38	Govt. Primary School Building Domada
18	Govt. Primary School Building North Part Chichgohan	39	Govt. Primary School Building Tokarkheda
19	Govt. Primary School Building South Part Chichgohan	40	Govt. Primary School Building Temikala
20	Govt. Primary. School Building Extra Room West Part Chichgohan	41	Govt. Middle. School Building Temikala
21	Govt. Primary School Building Palasi	42	Govt. Primary School Building Panali

Contd....

Polling Station Level Election Results

Polling Station-wise Votes Secured by Overall Top Five Parties in Pandhana Assembly in Assembly Election (AE) under Khandwa Parliamentary Constituency in Madhya Pradesh (2018)

Number of Polling Station	Winner - Ram Dangore (BJP)	Runner-up - Chhaya More (INC)	3rd - Rupali Nandu Bare (IND)	4th - Prem Dodwe (IND)	5th - Bahadur Singh Davar (BSP)	NOTA	Other	Total Votes Secured
36	123	296	156	6	8	13	13	615
37	420	368	97	12	8	26	11	942
38	306	94	53	6	2	7	5	473
39	286	200	144	4	5	33	8	680
40	234	253	14	3	15	3	9	531
41	290	152	24	8	4	3	1	482
42	107	114	73	5	8	11	7	325
43	196	240	93	4	7	9	7	556
44	210	140	141	4	9	11	8	523
45	397	157	41	5	3	12	13	628
46	195	247	97	3	2	11	9	564
47	356	301	99	10	8	22	14	810
48	309	234	73	4	4	12	6	642
49	424	140	105	3	5	3	1	681
50	392	188	192	7	11	18	7	815
51	205	132	194	8	10	19	12	580
52	189	172	96	2	1	9	5	474
53	383	120	24	5	6	4	7	549
54	308	431	40	6	5	13	9	812
55	179	245	37	4	3	12	6	486
56	133	272	55	3	3	15	6	487
57	333	209	8	4	1	13	4	572
58	130	343	33	4	4	10	4	528
59	286	66	16	3	5	1	0	377
60	457	55	78	7	2	11	10	620
61	354	98	100	6	4	11	4	577
62	155	195	21	2	1	5	5	384
63	193	340	280	16	13	28	12	882
64	375	64	139	11	9	15	18	631
65	355	147	175	4	1	5	11	698
66	498	124	111	9	1	14	10	767
67	209	130	390	7	9	19	4	768
68	289	80	278	6	8	9	10	680
69	357	64	219	11	4	9	15	679
70	236	67	146	5	3	10	6	473

Contd....

Polling Station Level Election Results

Winner, Runner-up and 3rd Party Position & Winning Margin According to Polling Stations in Pandhana Assembly in Assembly Election (AE) under Khandwa Parliamentary Constituency in Madhya Pradesh (2018)

Polling Station Number	Winner Party	Winner Votes (%)	Runner-up Party	Runner-up Votes (%)	Winning Margin Votes (%)	Third Party	Third Party Votes (%)	Other Votes (%)
67	IND (RNB)	390 (50.78)	BJP	209 (27.21)	181 (23.57)	INC	130 (16.93)	39 (5.08)
68	BJP	289 (42.5)	IND (RNB)	278 (40.88)	11 (1.62)	INC	80 (11.76)	33 (4.85)
69	BJP	357 (52.58)	IND (RNB)	219 (32.25)	138 (20.33)	INC	64 (9.43)	39 (5.74)
70	BJP	236 (49.89)	IND (RNB)	146 (30.87)	90 (19.02)	INC	67 (14.16)	24 (5.07)
71	BJP	164 (59.85)	INC	73 (26.64)	91 (33.21)	IND (RNB)	22 (8.03)	15 (5.47)
72	BJP	561 (65.77)	INC	168 (19.7)	393 (46.07)	IND (RNB)	96 (11.25)	28 (3.28)
73	BJP	327 (44.92)	INC	235 (32.28)	92 (12.64)	IND (RNB)	114 (15.66)	52 (7.14)
74	INC	394 (70.11)	BJP	102 (18.15)	292 (51.96)	IND (RNB)	42 (7.47)	24 (4.27)
75	IND (RNB)	320 (43.3)	BJP	314 (42.49)	6 (0.81)	INC	65 (8.8)	40 (5.41)
76	IND (RNB)	123 (48.05)	BJP	82 (32.03)	41 (16.02)	INC	40 (15.63)	11 (4.3)
77	BJP	466 (57.96)	INC	247 (30.72)	219 (27.24)	IND (RNB)	39 (4.85)	52 (6.47)
78	BJP	530 (69.55)	INC	167 (21.92)	363 (47.63)	IND (RNB)	30 (3.94)	35 (4.59)
79	INC	301 (52.9)	BJP	221 (38.84)	80 (14.06)	IND (RNB)	26 (4.57)	21 (3.69)
80	BJP	393 (45.43)	INC	347 (40.12)	46 (5.31)	IND (RNB)	64 (7.4)	61 (7.05)
81	INC	196 (39.92)	BJP	151 (30.75)	45 (9.17)	IND (RNB)	81 (16.5)	63 (12.83)
82	BJP	289 (53.62)	INC	179 (33.21)	110 (20.41)	IND (RNB)	44 (8.16)	27 (5.01)
83	BJP	190 (30.94)	IND (PD)	167 (27.2)	23 (3.74)	INC	141 (22.96)	116 (18.89)
84	BJP	417 (46.38)	INC	391 (43.49)	26 (2.89)	IND (RNB)	26 (2.89)	65 (7.23)
85	BJP	220 (49.33)	INC	132 (29.6)	88 (19.73)	IND (RNB)	60 (13.45)	34 (7.62)
86	BJP	342 (41.86)	IND (RNB)	260 (31.82)	82 (10.04)	INC	133 (16.28)	82 (10.04)
87	BJP	275 (42.37)	INC	179 (27.58)	96 (14.79)	IND (RNB)	153 (23.57)	42 (6.47)
88	IND (RNB)	255 (51.62)	BJP	141 (28.54)	114 (23.08)	INC	56 (11.34)	42 (8.5)
89	IND (RNB)	193 (33.22)	INC	189 (32.53)	4 (0.69)	BJP	167 (28.74)	32 (5.51)
90	IND (RNB)	262 (45.57)	INC	134 (23.3)	128 (22.27)	BJP	102 (17.74)	77 (13.39)
91	INC	236 (51.87)	BJP	157 (34.51)	79 (17.36)	IND (RNB)	41 (9.01)	21 (4.62)
92	BJP	475 (68.15)	INC	155 (22.24)	320 (45.91)	IND (RNB)	32 (4.59)	35 (5.02)
93	BJP	437 (47.81)	IND (RNB)	344 (37.64)	93 (10.17)	INC	81 (8.86)	52 (5.69)
94	INC	258 (35.64)	BJP	221 (30.52)	37 (5.12)	IND (RNB)	181 (25)	64 (8.84)
95	BJP	176 (40.74)	INC	159 (36.81)	17 (3.93)	IND (RNB)	65 (15.05)	32 (7.41)
96	BJP	454 (75.17)	IND (RNB)	97 (16.06)	357 (59.11)	INC	24 (3.97)	29 (4.8)
97	IND (RNB)	362 (64.41)	BJP	140 (24.91)	222 (39.5)	INC	26 (4.63)	34 (6.05)
98	BJP	312 (79.19)	INC	36 (9.14)	276 (70.05)	IND (RNB)	30 (7.61)	16 (4.06)
99	IND (RNB)	160 (35.4)	INC	127 (28.1)	33 (7.3)	BJP	94 (20.8)	71 (15.71)

Contd....

Socio-Economic Amenities - Rural

Access to Education Facilities

Particulars	Number of Village (% of Population)				
	Available	Not Available	If Not Available (Distance of Nearest Facility)		
			A	B	C
Govt. Primary School	205 (100)	3 (0)	2 (0)	0 (0)	0 (0)
Private Primary School	25 (26)	183 (74)	0 (0)	0 (0)	0 (0)
Govt. Middle School	114 (76)	94 (24)	73 (18)	9 (3)	1 (0)
Private Middle School	10 (8)	198 (92)	0 (0)	0 (0)	0 (0)
Govt. Secondary School	29 (33)	179 (67)	60 (19)	85 (35)	13 (6)
Private Secondary School	2 (4)	206 (96)	1 (0)	2 (1)	0 (0)
Govt. Senior Secondary School	18 (25)	190 (75)	44 (15)	98 (41)	41 (16)
Private Senior Secondary School	1 (3)	207 (97)	0 (0)	0 (0)	2 (1)
Govt. Arts and Science Degree College	0 (0)	208 (100)	1 (0)	5 (3)	196 (93)
Private Arts and Science Degree College	0 (0)	208 (100)	0 (0)	0 (0)	0 (0)
Govt. Engineering College	0 (0)	208 (100)	0 (0)	0 (0)	3 (4)
Private Engineering College	0 (0)	208 (100)	0 (0)	5 (4)	191 (88)
Govt. Medicine College	0 (0)	208 (100)	0 (0)	0 (0)	149 (71)
Private Medicine College	0 (0)	208 (100)	0 (0)	0 (0)	0 (0)
Govt. Management Institute	1 (1)	207 (99)	0 (0)	2 (1)	178 (87)
Private Management Institute	0 (0)	208 (100)	0 (0)	0 (0)	6 (2)
Govt. Polytechnic	0 (0)	208 (100)	0 (0)	6 (4)	201 (96)
Private Polytechnic	0 (0)	208 (100)	0 (0)	0 (0)	0 (0)
Govt. Vocational Training School/ITI	0 (0)	208 (100)	0 (0)	6 (4)	201 (96)
Private Vocational Training School/ITI	0 (0)	208 (100)	0 (0)	0 (0)	1 (0)
Govt. Non Formal Training Centre	0 (0)	208 (100)	0 (0)	3 (3)	166 (80)
Private Non Formal Training Centre	0 (0)	208 (100)	0 (0)	3 (1)	34 (15)
Govt. School For Disabled	0 (0)	208 (100)	0 (0)	2 (1)	155 (73)
Private School For Disabled	0 (0)	208 (100)	0 (0)	0 (0)	2 (0)
Government Others	0 (0)	208 (100)	0 (0)	0 (0)	4 (2)
Private Others	0 (0)	208 (100)	0 (0)	0 (0)	0 (0)

Note : Distance A : Less than 5 km; B : Between 5-10 km; C : 10+ km.; Source : Data Analysis is based on 2011 Census.

DISCLAIMER

The Terms of Use and Disclaimer of Datanet India Private Limited (hereinafter referred to as "Datanet") for use of this analysis report of **Pandhana Assembly Constituency (Pandhana Vidhan Sabha) :-**

1. **Assembly Factbook™** is a Registered Trade Mark owned by Datanet.
2. All the maps are sketched and graphical representation only and have not been drawn to the scale and also not to represent the actual geographical area or boundary of the unit.
3. The data for the aforesaid analysis is based on authentic sources and has been culled from the various publications of Census, CSO and NSSO for district and block level data, various central and state government departments, Central & State Elections Commissions and the concerned Returning Officers' releases, Electoral Rolls, Election results and allied publications, internal assessment, surveys, estimates and analysis. Therefore, certain adjustment of data at micro level may have been done to arrive closer to the macro data.
4. Data have been provided on an "As Is" and "As AVAILABLE" basis
5. The colours shown in the maps or diagram and charts of a particular party, alliance or AC are indicative and do not represent them.
6. This publication which includes maps, sheets, graphs and data would be the property under copyright of Datanet only. The user may use these for its internal study, analysis and research purposes. It's public display, re-selling or any commercial uses by the user are not allowed.
7. Datanet has taken due care and caution in compilation and processing of data and allied information, but does not guarantee the accuracy, adequacy or completeness of any information/analysis and will be not responsible for any errors or omissions or for the results obtained from the use of such information/analysis.
8. All the contents for the publication have been culled from various authentic sources and Datanet reasonably believes such sources to be reliable, but does not make any representations, express or implied as to the accuracy or fitness of use of such information. The information or contents of the information/analysis do not constitute advice and should not be relied upon in making (or refraining from making) any decision. Any reliance placed upon the information provided by Datanet is the sole responsibility and strictly at the user's risk.
9. In no event will Datanet be liable for any damages (including, without limitation, damages for loss of business projects, or loss of profits) arising in contract, tort or otherwise from the use of or inability to use any of its contents, or from any action taken (or refrained from being taken) as a result of using the analysis or any of its contents. Datanet its directors, owners, editors, officials, employees, distributor and agents or any associate will not be liable for any errors in the information contained or any consequences arising from the use of the contents of the provided information/analysis.
10. If any provision of these terms and conditions is held invalid or illegal or unenforceable for any reason by any court of competent jurisdiction, such provision shall be severed and the remainder of provisions of the terms and conditions shall continue in full force and effect as if the Term of Use had been executed with the invalid, illegal or unenforceable provision eliminated.
11. If there are any discrepancies in the information provided, please bring it to attention of Datanet for suitable rectification measures.

Buy Online This Complete Book At
Datanet India eBooks Store

www.indiastatpublications.com

or go directly at

[http://www.indiastatpublications.com/
Assembly_factbook/Madhya_Pradesh/Khandwa/Pandhana](http://www.indiastatpublications.com/Assembly_factbook/Madhya_Pradesh/Khandwa/Pandhana)

 **indiastat** elections

