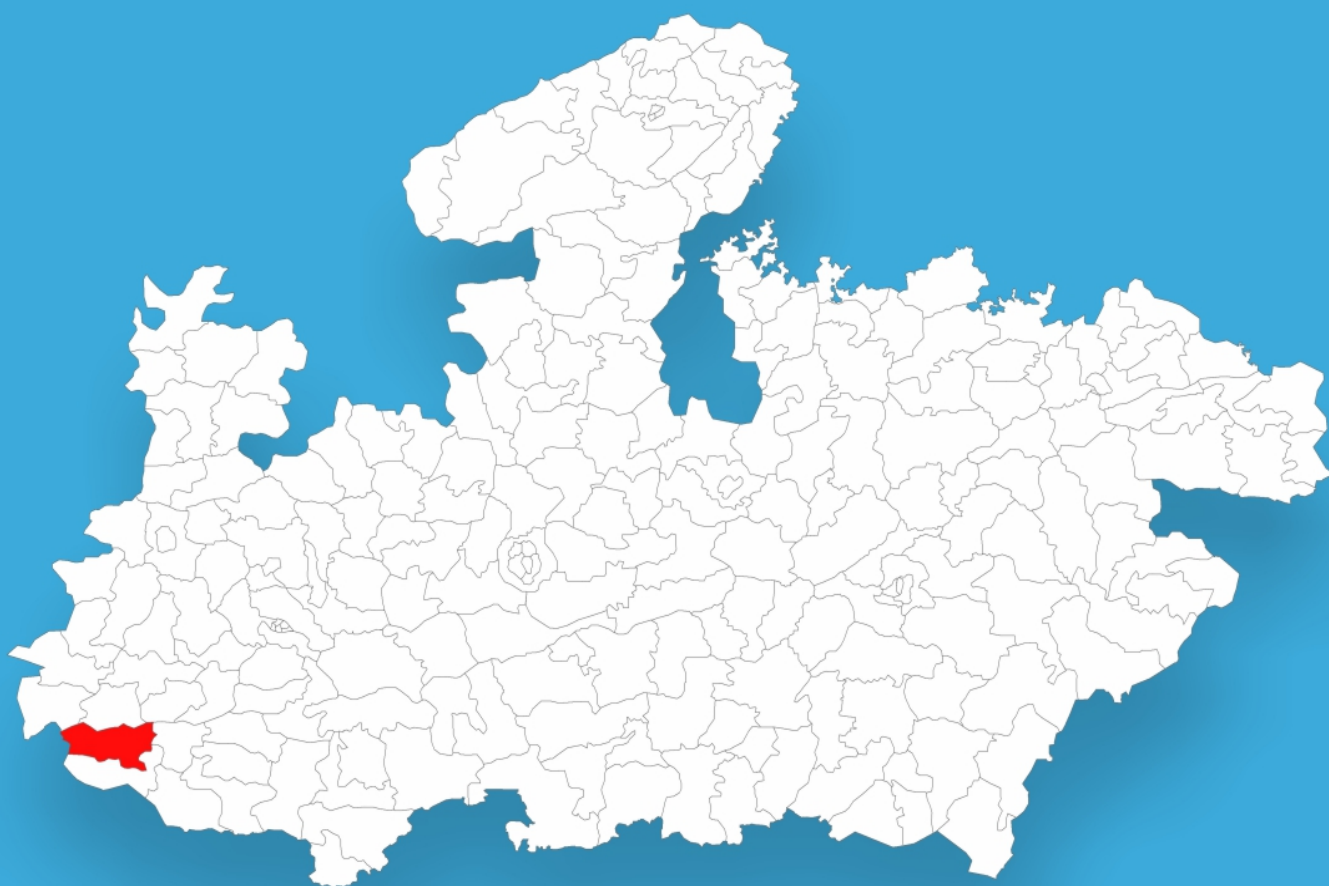




Madhya Pradesh

Assembly Factbook™

Badwani Assembly Constituency

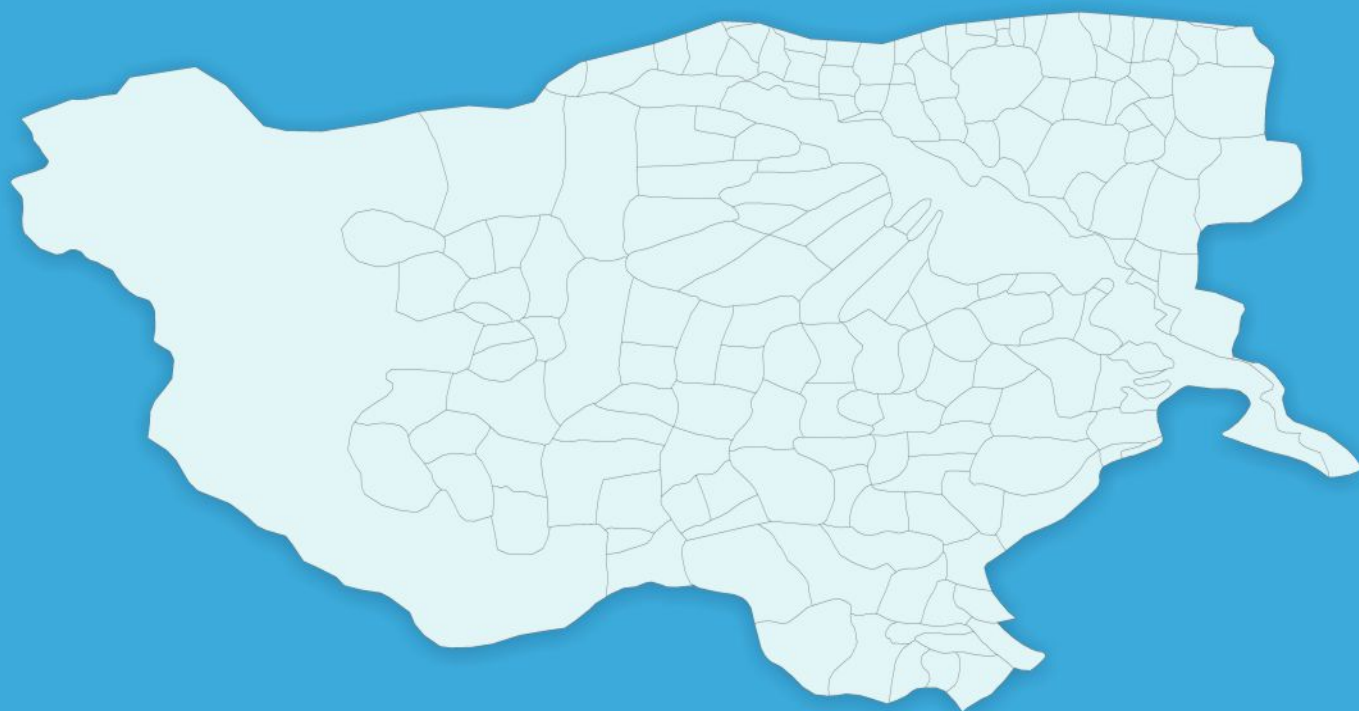


Key Electoral Data of Badwani
Assembly Constituency (Vidhan Sabha)

Madhya Pradesh

Assembly Factbook™

Badwani Assembly Constituency



Badwani Vidhan Sabha

Editor & Director

Dr. R.K. Thukral

Research Editor

Dr. Shafeeq Rahman

**Compiled, Researched and Published by
Datanet India Pvt. Ltd.**

D-100, 1st Floor,
Okhla Industrial Area, Phase-I,
New Delhi- 110020.
Ph.: 91-11- 43580781-84
Email : support@indiastatpublications.com
Website : www.indiastatelections.com

Online Book Store :

www.indiastatpublications.com

Report No. : AFB/MP-190-0125

ISBN : 978-93-6219-163-2

First Edition : January, 2018

Eighth Updated Edition : January, 2025

Price : Rs.11500/-

US\$ 310

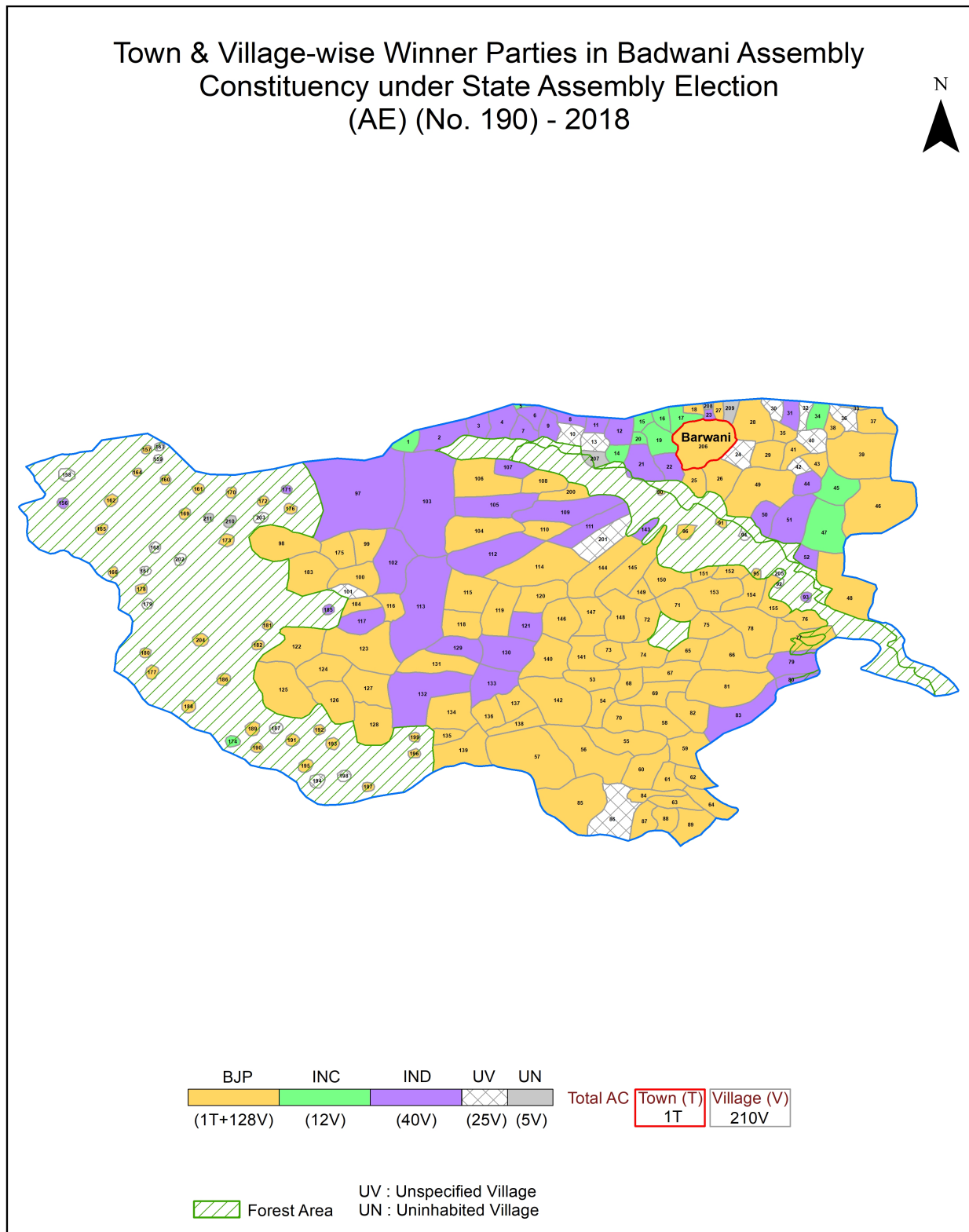
© **Datanet India Pvt. Ltd.**

All rights reserved. No part of this book may be reproduced, stored in a retrieval system or transmitted in any form or by any means, mechanical photocopying, photographing, scanning, recording or otherwise without the prior written permission of the publisher. Please refer to Disclaimer at page no. 246 for the use of this publication.

Printed in India

No.	Particulars	Page No.
	Introduction	
1	Assembly Constituency - (Vidhan Sabha) at a Glance Features of Assembly as per Delimitation Commission of India (2008)	1-2
	Location and Political Maps	
2	Location Map Boundaries of Assembly Constituency - (Vidhan Sabha) in District Boundaries of Assembly Constituency under Parliamentary Constituency - (Lok Sabha) Town & Village-wise Winner Parties- 2024, 2023, 2019, 2018, 2014, 2013, 2009 and 2008	3-11
	Administrative Setup (2011)	
3	District Sub-district Towns Villages Inhabited Villages Uninhabited Villages Village Panchayat Intermediate Panchayat	12-23
	Demographics (2011)	
4	Population Households Rural/Urban Population Towns and Villages by Population Size Sex Ratio (Total & 0-6 Years) Religious Population Social Population Literacy Rate	24-25
	Electoral Features	
5	Important Dates of Last Elections Held Electors by Gender Service Electors Voters Voters Turnout Polling Stations & Average Number of Electors per Polling Station Electors by Age Group Present Elected Representatives	26-31
	Historical Summary Election Results	
6	Vote Share of Major Parties Winning Margin (Number & Percentage) Polarity of Parties Summary Result of Assembly Segment of Parliamentary Elections 2024, 2019, 2014, 2009, 2004 and 1999 Summary Result of Assembly Elections 2023, 2018, 2013, 2008, 2003, 1998, 1993, 1990, 1985, 1980, 1977, 1972, 1967, 1962 and 1957	32-54
	Polling Station Level Election Results	
7	Name and Number of Polling Station 2024, 2023, 2019, 2018, 2014, 2013, 2009 and 2008 Polling Station-wise Electors, Voters & Voters Turnout 2024, 2023, 2019, 2018, 2014, 2013, 2009 and 2008 Polling Station wise Elections Results 2024, 2023, 2019, 2018, 2014, 2013, 2009 and 2008	55-225
	Share of Assembly Constituency	
8	Share of Assembly Constituency - (Vidhan Sabha) in State, District and Parliamentary Constituency - (Lok Sabha)	226
	Socio-Economic Amenities (2011)	
9	Access to Administrative Units Agricultural, Manufacturing and Industrial Commodities Demographic Indicators Education Health & Manpower Drinking Water Supply Sanitation Entertainment and Recreations Infrastructure Power Food Allocation Distribution and Marketing of Agriculture Commodities Infrastructure Transport and Road Infrastructure Communication Banking and Financial Services Land Use Irrigation Source	228-241
10	Abbreviation & Sources	243-244
11	Disclaimer	246

Location & Political Map



Administrative Setup

List of Village Panchayat & Intermediate Panchayat (Block) Name - 2011

Village Name	Village Panchayat Name	Intermediate Panchayat Name
Ajanyapani	Ambapani	Barwani
Amba Pani	Ambapani	Barwani
Ambi	Devgarh (F)	Pati
Amlali	Bijasan	Barwani
Amliya Pani	Ambapani	Barwani
Amliya Pani	-	Pati
Amlyapani	Amlyapani	Barwani
Anjarada	Anjrada	Pati
Atarsanbha	Atarsumbha	Pati
Awalda	Awalda	Barwani
Awali	Aawali	Pati
Babultad	Bhavti	Barwani
Bada	-	Pati
Badgaon	Badgaon	Barwani
Bagud	Bagud	Barwani
Baidi Falya	Rosar	Pati
Bajatta Buzurg	Bajatta Khurd	Barwani
Bajatta Khurd	Bajatta Khurd	Barwani
Balkhad	Bomya	Barwani
Balkunwa	Balkunwa	Barwani
Bamnali	Bamnali	Pati
Barukhodra	Barukhodra	Barwani
Barwani Khurd	Barwani Khurd	Barwani
Barwani Revenue Area	-	Barwani
Bawangaja	Amlyapani	Barwani
Begalgaon	Bengalgaon	Barwani
Berada	Bedada	Pati
Bhadal	Semlet (F)	Pati
Bhaisari	Kumbhkheth	Pati

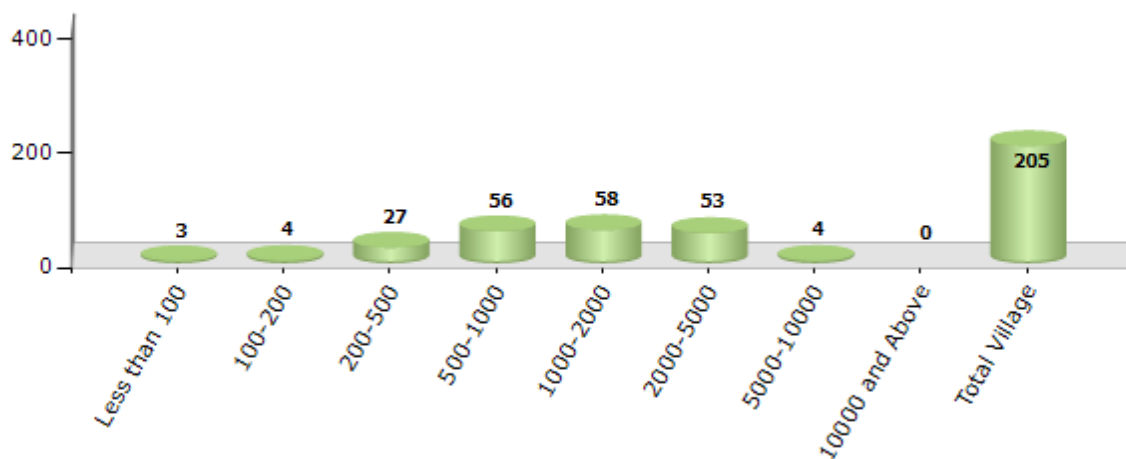
Contd....

Demographics

Number of Villages by Population Size - 2011

Less than 100	100-200	200-500	500-1000	1000-2000	2000-5000	5000-10000	10000 and Above	Total Village
3	4	27	56	58	53	4	0	205

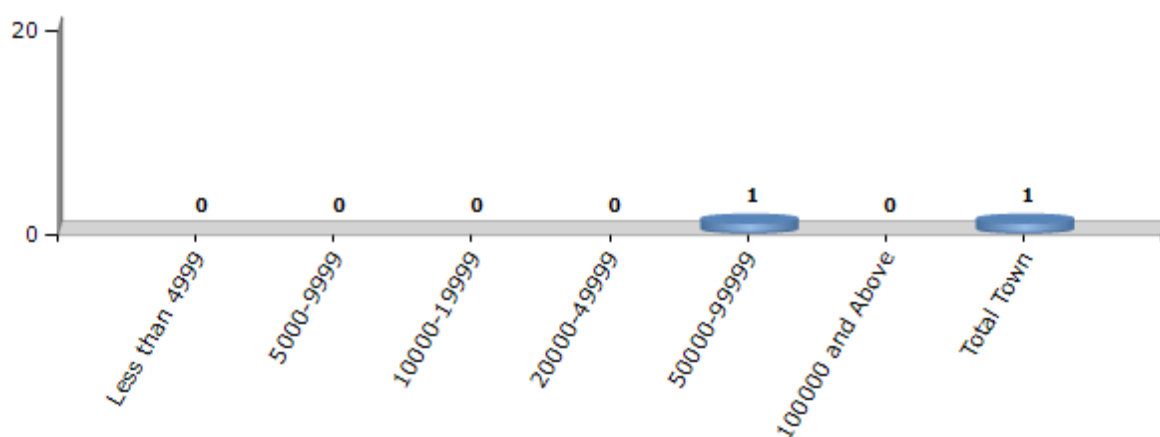
Number of Villages by Population Size - 2011



Number of Towns by Population Size - 2011

Less than 4999	5000-9999	10000-19999	20000-49999	50000-99999	100000 and Above	Total Town
0	0	0	0	1	0	1

Number of Towns by Population Size - 2011



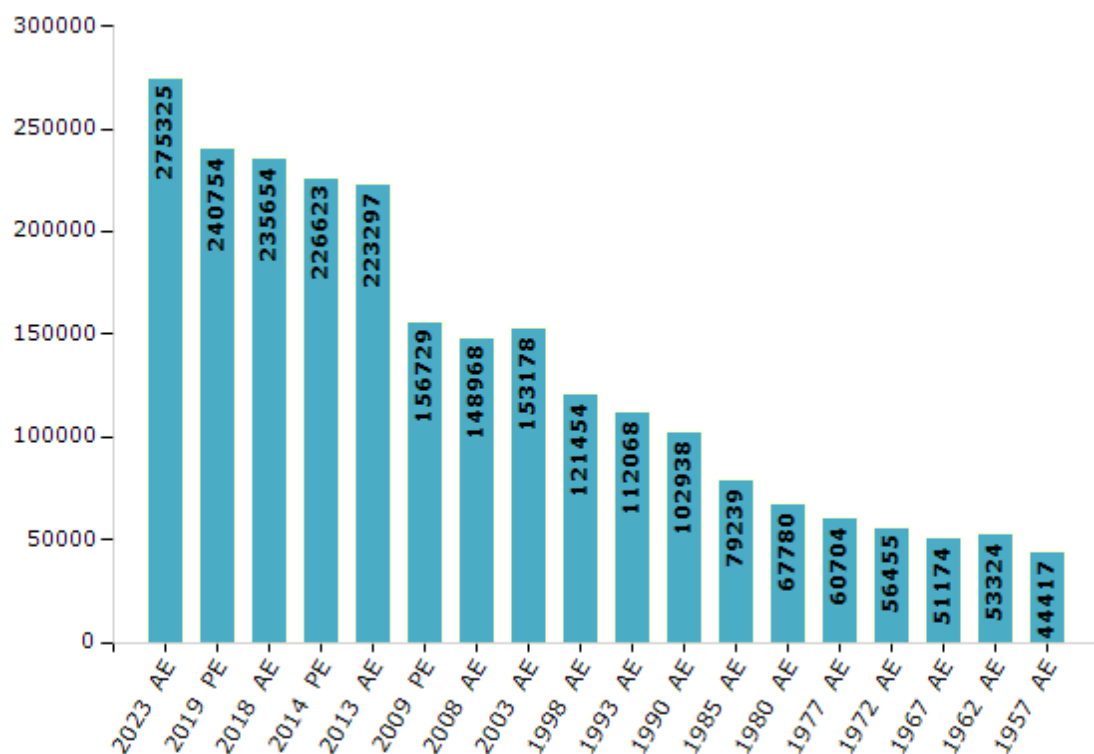
Electoral Features

Electors by Male & Female

Year	Male	Female	Others	Total
2023 AE	138054	137269	2	275325
2019 PE	121422	119331	1	240754
2018 AE	118744	116908	2	235654
2014 PE	114541	112075	7	226623
2013 AE	112964	110326	7	223297
2009 PE	80107	76622	-	156729
2008 AE	75919	73049	-	148968
2004 PE	-	-	-	-
2003 AE	77382	75796	-	153178
1999 PE	-	-	-	-
1998 AE	61408	60046	-	121454

Year	Male	Female	Others	Total
1993 AE	56316	55752	-	112068
1990 AE	51756	51182	-	102938
1985 AE	39433	39806	-	79239
1980 AE	33730	34050	-	67780
1977 AE	30008	30696	-	60704
1972 AE	28034	28421	-	56455
1967 AE	-	-	-	51174
1962 AE	-	-	-	53324
1957 AE	-	-	-	44417
1952 AE	-	-	-	-

Number of Electors

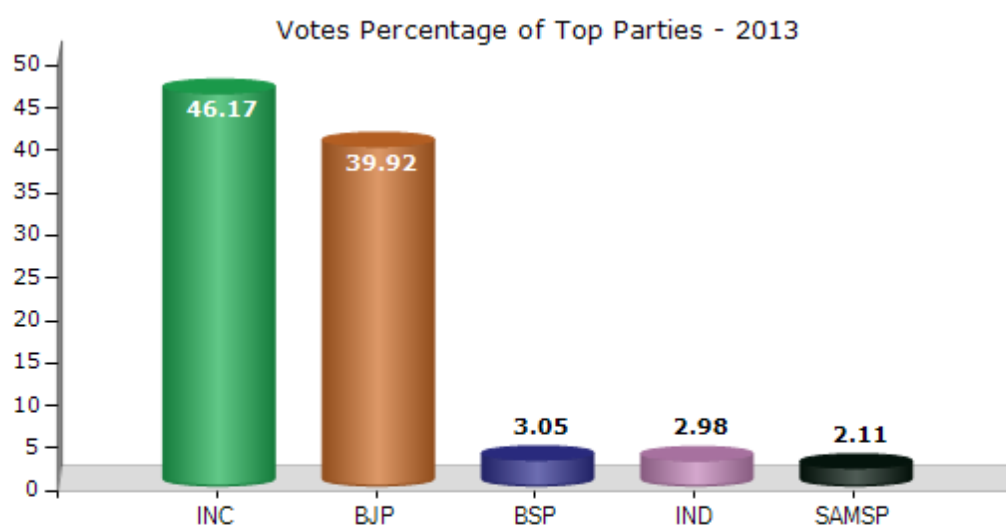


Note : AE : Assembly Election, PE : Assembly Segment of Parliamentary Election

Historical Summary Election Results

Summary Result of Assembly Election - 2013

Candidate Name	Party	Votes	Votes %
Ramesh Patel	INC	77761	46.17
Premsingh Patel	BJP	67234	39.92
Kansingh Patel Nahala	BSP	5133	3.05
Shantilal Holgaon	IND	5017	2.98
Karan Burman	SAMSP	3557	2.11
Gulsingh Pema	SP	2279	1.35
	NOTA	7430	4.41



Polling Station Level Election Results

Number and Name of Polling Stations (PS) (2018)

Number of Polling Stations	Name of Polling Stations	Number of Polling Stations	Name of Polling Stations
1	Govt.Primary School Building Bhadal	22	Panchayat Building Ubadgarh
2	Govt. Naka Van Vibhag Kotbandhani	23	Middle School Ubadgarh
3	Primary School Building Sagwara	24	Primary School Building (Wadi Falya) Ubadgarh
4	Primary School Building Semlet (Patel Falya)	25	Primary School Building Kanala Falya Ubadgarh
5	Primary School Building Additional Room Kherwani	26	Primary School Building Ubadgarh Falya
6	Primary School Jivani	27	Primary School Building Additional Room Shivani
7	Panchayat Building Chairavi	28	Primary School Building Bhurvani
8	Middle School Lekhda	29	Panchayat Building Harla
9	Middle School Borkund	30	Panchayat Building Kandra
10	Primary School Building Golgaon	31	Primary School Building Laijhapi
11	Primary School Building Kuli	32	Primary School Building Gatabara
12	Primary School Building Ghonghasa	33	Panchayat Building Guddi
13	Middle School Ka Additional Rosar	34	Middle School Building Gudi
14	Pro.Primary School Varginya Falya Rosar	35	Primary School Building Borkhedi
15	Primary School Building (Kamat Falya) Rosar	36	Panchayat Building Borkhedi
16	Primary School Building Bedi Fadtala Rosar	37	Gram Panchayat Building (Punrvas) Morkatta
17	Primary School Building Van	38	Primary School Building Neva Additional Room
18	Primery School Building Gavghat (Van)	39	Panchayat Building Bamnali
19	Primary School Building Kamod Jharar	40	Primery School Building Bamnali
20	Primary School Building Piparkund	41	Middle School Building Room No.1 Limbi
21	Prodha Primary School Building Bari Falya Piparkund	42	Primary School Building Kamat Jamra Falya Limbi

Contd....

Polling Station Level Election Results

Polling Station-wise Votes Secured by Overall Top Five Parties in Badwani Assembly in Assembly Election (AE) under Khargone Parliamentary Constituency in Madhya Pradesh (2018)

Number of Polling Station	Winner - Premsingh Patel (BJP)	Runner-up - Rajan Mandloi (IND)	3rd - Ramesh Patel (INC)	4th - Sumer Singh Badole (BSP)	5th - Rana Durgesh Singh (IND)	NOTA	Other	Total Votes Secured
36	187	525	41	1	27	44	50	875
37	113	173	338	23	7	20	26	700
38	266	124	21	0	9	22	10	452
39	345	440	37	4	12	14	19	871
40	158	353	44	6	14	32	21	628
41	70	299	162	12	18	21	14	596
42	59	245	155	9	19	19	26	532
43	85	372	45	2	14	12	12	542
44	269	13	14	4	3	12	8	323
45	280	42	9	1	3	6	2	343
46	93	115	149	9	7	20	15	408
47	177	278	27	2	7	12	12	515
48	268	265	31	5	12	34	18	633
49	226	416	52	6	13	23	26	762
50	225	112	75	5	3	5	8	433
51	267	63	100	9	5	10	13	467
52	285	74	76	4	6	34	16	495
53	276	64	212	15	5	27	15	614
54	281	86	32	4	2	27	9	441
55	449	85	24	1	9	25	5	598
56	276	28	13	5	5	10	4	341
57	403	85	23	1	3	12	3	530
58	371	61	7	4	2	5	7	457
59	174	401	29	4	6	10	7	631
60	335	60	10	2	2	15	2	426
61	248	104	12	2	2	14	4	386
62	230	118	26	3	4	22	10	413
63	363	203	9	4	6	21	13	619
64	170	137	46	4	10	10	10	387
65	262	154	8	2	2	6	3	437
66	131	278	12	0	12	24	8	465
67	392	109	12	4	6	11	7	541
68	212	209	8	0	6	12	4	451
69	612	64	17	3	1	16	3	716
70	243	175	4	6	8	15	10	461

Contd....

Polling Station Level Election Results

Winner, Runner-up and 3rd Party Position & Winning Margin According to Polling Stations in Badwani Assembly in Assembly Election (AE) under Khargone Parliamentary Constituency in Madhya Pradesh (2018)

Polling Station Number	Winner Party	Winner Votes (%)	Runner-up Party	Runner-up Votes (%)	Winning Margin Votes (%)	Third Party	Third Party Votes (%)	Other Votes (%)
67	BJP	392 (72.46)	IND (RM)	109 (20.15)	283 (52.31)	INC	12 (2.22)	28 (5.18)
68	BJP	212 (47.01)	IND (RM)	209 (46.34)	3 (0.67)	INC	8 (1.77)	22 (4.88)
69	BJP	612 (85.47)	IND (RM)	64 (8.94)	548 (76.53)	INC	17 (2.37)	23 (3.21)
70	BJP	243 (52.71)	IND (RM)	175 (37.96)	68 (14.75)	IND (RD)	8 (1.74)	35 (7.59)
71	BJP	215 (46.64)	IND (RM)	191 (41.43)	24 (5.21)	INC	17 (3.69)	38 (8.24)
72	IND (RM)	380 (67.74)	BJP	117 (20.86)	263 (46.88)	INC	18 (3.21)	46 (8.2)
73	IND (RM)	293 (57.91)	BJP	150 (29.64)	143 (28.27)	INC	26 (5.14)	37 (7.31)
74	IND (RM)	302 (56.98)	BJP	148 (27.92)	154 (29.06)	INC	16 (3.02)	64 (12.08)
75	BJP	300 (58.71)	IND (RM)	135 (26.42)	165 (32.29)	INC	24 (4.7)	52 (10.18)
76	BJP	466 (81.04)	IND (RM)	40 (6.96)	426 (74.08)	INC	28 (4.87)	41 (7.13)
77	IND (RM)	374 (70.17)	BJP	61 (11.44)	313 (58.73)	INC	34 (6.38)	64 (12.01)
78	IND (RM)	495 (56.44)	BJP	234 (26.68)	261 (29.76)	INC	68 (7.75)	80 (9.12)
79	BJP	227 (61.02)	IND (RM)	79 (21.24)	148 (39.78)	INC	26 (6.99)	40 (10.75)
80	BJP	251 (57.7)	IND (RM)	89 (20.46)	162 (37.24)	INC	44 (10.11)	51 (11.72)
81	BJP	378 (58.24)	IND (RM)	160 (24.65)	218 (33.59)	INC	72 (11.09)	39 (6.01)
82	BJP	321 (75)	IND (RM)	39 (9.11)	282 (65.89)	INC	35 (8.18)	33 (7.71)
83	IND (RM)	345 (38.12)	INC	312 (34.48)	33 (3.64)	BJP	158 (17.46)	90 (9.94)
84	IND (RM)	203 (58.84)	BJP	61 (17.68)	142 (41.16)	INC	56 (16.23)	25 (7.25)
85	IND (RM)	219 (61)	INC	87 (24.23)	132 (36.77)	BJP	41 (11.42)	12 (3.34)
86	IND (RM)	107 (63.69)	INC	45 (26.79)	62 (36.9)	BJP	7 (4.17)	9 (5.36)
87	IND (RM)	306 (60.59)	INC	129 (25.54)	177 (35.05)	BJP	30 (5.94)	40 (7.92)
88	IND (RM)	215 (46.54)	BJP	186 (40.26)	29 (6.28)	INC	26 (5.63)	35 (7.58)
89	BJP	241 (61.01)	IND (RM)	118 (29.87)	123 (31.14)	INC	13 (3.29)	23 (5.82)
90	IND (RM)	507 (58.61)	BJP	222 (25.66)	285 (32.95)	INC	55 (6.36)	81 (9.36)
91	IND (RM)	335 (48.41)	BJP	231 (33.38)	104 (15.03)	INC	34 (4.91)	92 (13.29)
92	BJP	298 (45.02)	IND (RM)	290 (43.81)	8 (1.21)	INC	60 (9.06)	14 (2.11)
93	BJP	323 (48.28)	IND (RM)	261 (39.01)	62 (9.27)	INC	57 (8.52)	28 (4.19)
94	BJP	347 (67.51)	IND (RM)	130 (25.29)	217 (42.22)	INC	15 (2.92)	22 (4.28)
95	IND (RM)	381 (63.5)	BJP	122 (20.33)	259 (43.17)	INC	58 (9.67)	39 (6.5)
96	BJP	303 (47.64)	IND (RM)	229 (36.01)	74 (11.63)	INC	61 (9.59)	43 (6.76)
97	IND (RM)	318 (50.4)	BJP	243 (38.51)	75 (11.89)	IND (RD)	16 (2.54)	54 (8.56)
98	BJP	312 (48.22)	IND (RM)	247 (38.18)	65 (10.04)	INC	20 (3.09)	68 (10.51)
99	IND (RM)	291 (47.86)	BJP	187 (30.76)	104 (17.1)	INC	99 (16.28)	31 (5.1)

Contd....

Socio-Economic Amenities - Rural

Access to Education Facilities

Particulars	Number of Village (% of Population)				
	Available	Not Available	If Not Available (Distance of Nearest Facility)		
			A	B	C
Govt. Primary School	197 (100)	8 (0)	5 (0)	3 (0)	0 (0)
Private Primary School	9 (13)	196 (87)	0 (0)	0 (0)	0 (0)
Govt. Middle School	137 (87)	68 (13)	41 (7)	18 (4)	1 (0)
Private Middle School	9 (12)	196 (88)	0 (0)	0 (0)	0 (0)
Govt. Secondary School	22 (24)	183 (76)	41 (17)	80 (39)	39 (12)
Private Secondary School	0 (0)	205 (100)	0 (0)	2 (1)	1 (0)
Govt. Senior Secondary School	12 (14)	193 (86)	29 (14)	59 (27)	94 (40)
Private Senior Secondary School	0 (0)	205 (100)	0 (0)	1 (0)	3 (1)
Govt. Arts and Science Degree College	0 (0)	205 (100)	11 (6)	25 (10)	152 (74)
Private Arts and Science Degree College	0 (0)	205 (100)	0 (0)	0 (0)	0 (0)
Govt. Engineering College	0 (0)	205 (100)	0 (0)	0 (0)	0 (0)
Private Engineering College	0 (0)	205 (100)	1 (1)	2 (2)	57 (33)
Govt. Medicine College	0 (0)	205 (100)	0 (0)	0 (0)	172 (86)
Private Medicine College	0 (0)	205 (100)	0 (0)	0 (0)	0 (0)
Govt. Management Institute	0 (0)	205 (100)	0 (0)	0 (0)	146 (67)
Private Management Institute	0 (0)	205 (100)	0 (0)	0 (0)	2 (1)
Govt. Polytechnic	0 (0)	205 (100)	8 (4)	21 (6)	175 (89)
Private Polytechnic	0 (0)	205 (100)	0 (0)	0 (0)	0 (0)
Govt. Vocational Training School/ITI	0 (0)	205 (100)	1 (0)	4 (1)	196 (97)
Private Vocational Training School/ITI	0 (0)	205 (100)	0 (0)	0 (0)	3 (1)
Govt. Non Formal Training Centre	0 (0)	205 (100)	9 (4)	20 (6)	171 (87)
Private Non Formal Training Centre	0 (0)	205 (100)	0 (0)	0 (0)	4 (2)
Govt. School For Disabled	0 (0)	205 (100)	2 (1)	2 (1)	161 (74)
Private School For Disabled	0 (0)	205 (100)	1 (0)	0 (0)	13 (9)
Government Others	1 (2)	204 (98)	8 (4)	24 (8)	167 (84)
Private Others	0 (0)	205 (100)	1 (0)	0 (0)	3 (1)

Note : Distance A : Less than 5 km; B : Between 5-10 km; C : 10+ km.; Source : Data Analysis is based on 2011 Census.

DISCLAIMER

The Terms of Use and Disclaimer of Datanet India Private Limited (hereinafter referred to as "Datanet") for use of this analysis report of **Badwani Assembly Constituency (Badwani Vidhan Sabha)** :-

1. **Assembly Factbook™** is a Registered Trade Mark owned by Datanet.
2. All the maps are sketched and graphical representation only and have not been drawn to the scale and also not to represent the actual geographical area or boundary of the unit.
3. The data for the aforesaid analysis is based on authentic sources and has been culled from the various publications of Census, CSO and NSSO for district and block level data, various central and state government departments, Central & State Elections Commissions and the concerned Returning Officers' releases, Electoral Rolls, Election results and allied publications, internal assessment, surveys, estimates and analysis. Therefore, certain adjustment of data at micro level may have been done to arrive closer to the macro data.
4. Data have been provided on an "As Is" and "As AVAILABLE" basis
5. The colours shown in the maps or diagram and charts of a particular party, alliance or AC are indicative and do not represent them.
6. This publication which includes maps, sheets, graphs and data would be the property under copyright of Datanet only. The user may use these for its internal study, analysis and research purposes. It's public display, re-selling or any commercial uses by the user are not allowed.
7. Datanet has taken due care and caution in compilation and processing of data and allied information, but does not guarantee the accuracy, adequacy or completeness of any information/analysis and will be not responsible for any errors or omissions or for the results obtained from the use of such information/analysis.
8. All the contents for the publication have been culled from various authentic sources and Datanet reasonably believes such sources to be reliable, but does not make any representations, express or implied as to the accuracy or fitness of use of such information. The information or contents of the information/analysis do not constitute advice and should not be relied upon in making (or refraining from making) any decision. Any reliance placed upon the information provided by Datanet is the sole responsibility and strictly at the user's risk.
9. In no event will Datanet be liable for any damages (including, without limitation, damages for loss of business projects, or loss of profits) arising in contract, tort or otherwise from the use of or inability to use any of its contents, or from any action taken (or refrained from being taken) as a result of using the analysis or any of its contents. Datanet its directors, owners, editors, officials, employees, distributor and agents or any associate will not be liable for any errors in the information contained or any consequences arising from the use of the contents of the provided information/analysis.
10. If any provision of these terms and conditions is held invalid or illegal or unenforceable for any reason by any court of competent jurisdiction, such provision shall be severed and the remainder of provisions of the terms and conditions shall continue in full force and effect as if the Term of Use had been executed with the invalid, illegal or unenforceable provision eliminated.
11. If there are any discrepancies in the information provided, please bring it to attention of Datanet for suitable rectification measures.

Buy Online This Complete Book At
Indiastat Publication Book Store

www.indiastatpublications.com

or go directly at

[http://www.indiastatpublications.com/
Assembly_factbook/Madhya_Pradesh/Khargone/ Badwani](http://www.indiastatpublications.com/Assembly_factbook/Madhya_Pradesh/Khargone/Badwani)



 **indiastat**elections

ISBN : 978-93-6219-163-2

