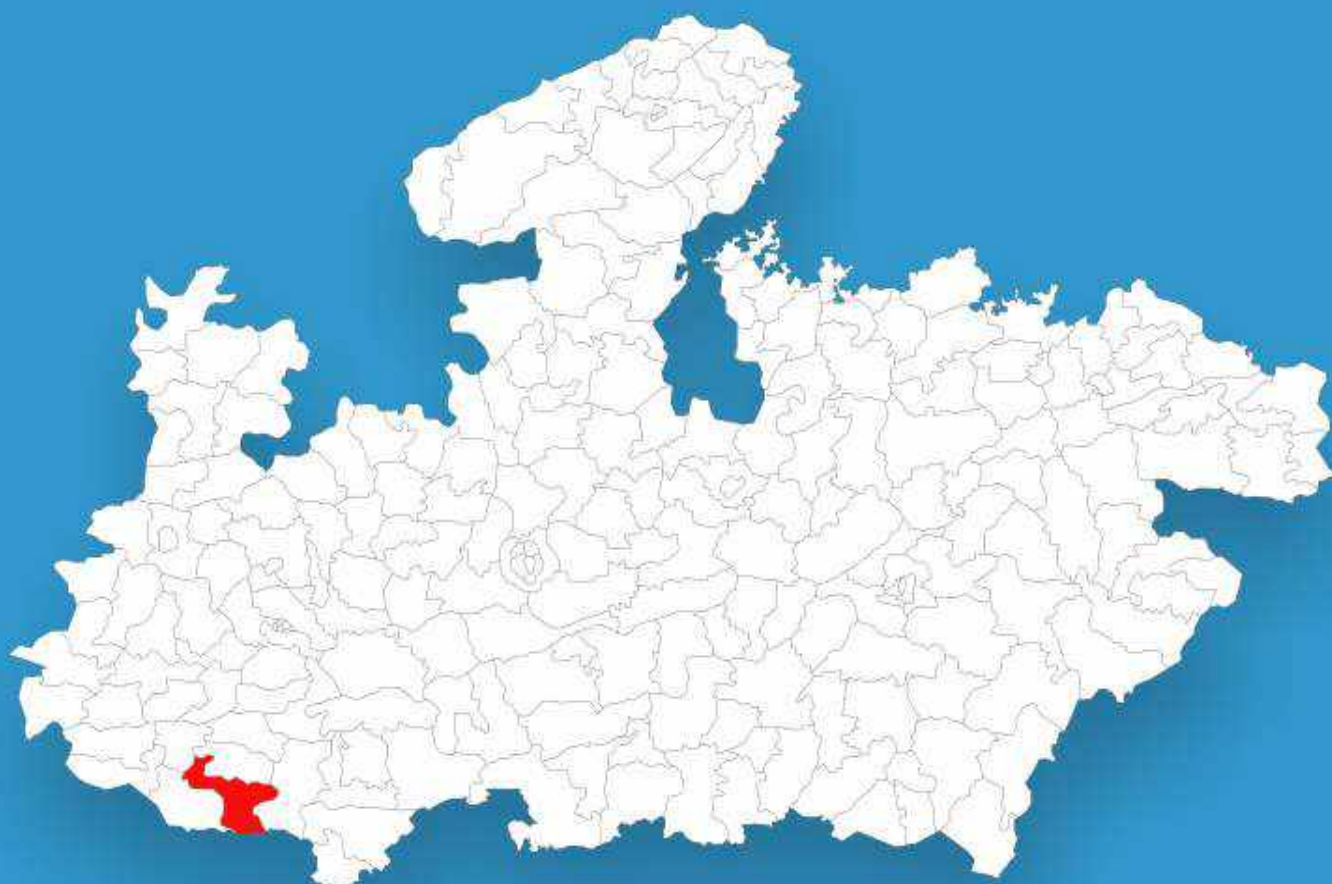




Madhya Pradesh

Assembly Factbook™

Bhagwanpura Assembly Constituency



Key Electoral Data of Bhagwanpura
Assembly Constituency (Vidhan Sabha)

Madhya Pradesh

Assembly Factbook™

Bhagwanpura Assembly Constituency



Bhagwanpura Vidhan Sabha

Editor & Director

Dr. R.K. Thukral

Research Editor

Dr. Shafeeq Rahman

Compiled, Researched and Published by Datanet India Pvt. Ltd.

D-100, 1st Floor,

Okhla Industrial Area, Phase-I,
New Delhi- 110020.

Ph.: 91-11- 43580781-84

Email : support@indiastatpublications.com

Website : www.indiastatelections.com

Online Book Store :

www.indiastatpublications.com

Report No. : AFB/MP-186-0125

ISBN : 978-93-87165-18-2

First Edition : January, 2018

Eighth Updated Edition : January, 2025

Price : Rs. 11500/-

US\$ 310

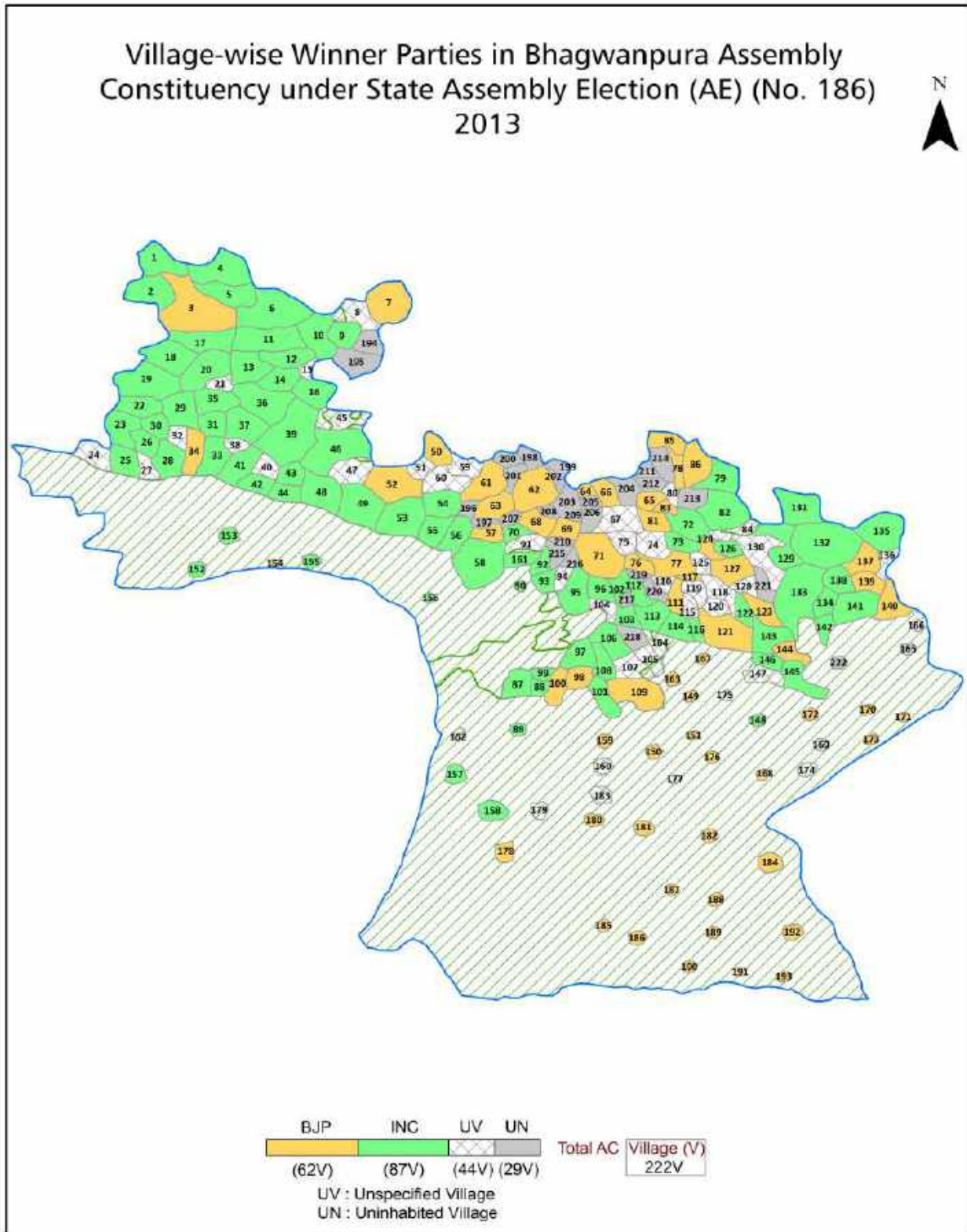
© Datanet India Pvt. Ltd.

All rights reserved. No part of this book may be reproduced, stored in a retrieval system or transmitted in any form or by any means, mechanical photocopying, photographing, scanning, recording or otherwise without the prior written permission of the publisher. Please refer to Disclaimer at page no. 208 for the use of this publication.

Printed in India

No.	Particulars	Page No.
	Introduction	
1	Assembly Constituency - (Vidhan Sabha) at a Glance Features of Assembly as per Delimitation Commission of India (2008)	1-2
	Location and Political Maps	
2	Location Map Boundaries of Assembly Constituency - (Vidhan Sabha in District Boundaries of Assembly Constituency under Parliamentary Constituency - (Lok Sabha) Village-wise Winner Parties- 2024, 2023, 2019, 2018, 2014, 2013, 2009 and 2008	3-11
	Administrative Setup (2011)	
3	District Sub-district Towns Villages Inhabited Villages Uninhabited Villages Village Panchayat Intermediate Panchayat	12-22
	Demographics (2011)	
4	Population Households Rural/Urban Population Villages by Population Size Sex Ratio (Total & 0-6 Years) Religious Population Social Population Literacy Rate	23-24
	Electoral Features	
5	Important Dates of Last Elections Held Electors by Gender Service Electors Voters Voters Turnout Polling Stations & Average Number of Electors per Polling Station Electors by Age Group Present Elected Representatives	25-30
	Historical Summary Election Results	
6	Vote Share of Major Parties Winning Margin (Number & Percentage Polarity of Parties Summary Result of Assembly Segment of Parliamentary Elections 2024, 2019, 2014 and 2009 Summary Result of Assembly Elections 2023, 2018, 2013 and 2008	31-40
	Polling Station Level Election Results	
7	Name and Number of Polling Station 2024, 2023, 2019, 2018, 2014, 2013, 2009 and 2008 Polling Station-wise Electors, Voters & Voters Turnout 2024, 2023, 2019, 2018, 2014, 2013, 2009 and 2008 Polling Station wise Elections Results 2024, 2023, 2019, 2018, 2014, 2013, 2009 and 2008	41-187
	Share of Assembly Constituency	
8	Share of Assembly Constituency - (Vidhan Sabha) in State, District and Parliamentary Constituency - (Lok Sabha)	188
	Socio-Economic Amenities (2011)	
9	Access to Administrative Units Agricultural, Manufacturing and Industrial Commodities Demographic Indicators Education Health & Manpower Drinking Water Supply Sanitation Entertainment and Recreations Infrastructure Power Food Allocation Distribution and Marketing of Agriculture Commodities Infrastructure Transport and Road Infrastructure Communication Banking and Financial Services Land Use Irrigation Source	190-203
10	Abbreviation & Sources	205-206
11	Disclaimer	208

Location & Political Map



Administrative Setup

List of Village Panchayat & Intermediate Panchayat (Block) Name - 2011

Village Name	Village Panchayat Name	Intermediate Panchayat Name
Achhalwadi	Achhalwadi	Segaon
Agarbai	Balgaon	Gogaon
Amba	Amba	Bhagwanpura
Ambakheda	Ambakheda	Bhagwanpura
Amlyapani	Amlyapani	Bhagwanpura
Anakwadi	Anakwadi	Bhagwanpura
Anjengaon	Anjengaon	Bhagwanpura
Awali [Bistan]	Jagannathpura	Gogaon
Badha	Kholgaon	Segaon
Badi	Badi	Bhagwanpura
Badi Khurd	Badi Khurd	Bhagwanpura
Badya	Dongarchichli	Khargone
Badya	Gopalpura	Bhagwanpura
Bagadara	Bagdara	Bhagwanpura
Bagdari	Bagdari	Bhagwanpura
Bahadarpura	Bahadarpura	Bhagwanpura
Baijapura	Baijapur	Khargone
Balgaon	Balgaon	Gogaon
Balkhad Bujurg	Badi Khurd	Bhagwanpura
Balkhad Khurd	Balkhad Khurd	Bhagwanpura
Balwadi	Mohana	Bhagwanpura
Baneehar	Banihar	Segaon
Banganga	Karhi	Bhagwanpura
Banher	Banher	Bhagwanpura
Banhur	Jamnya Pani	Bhagwanpura
Banskhedi	-	Bhagwanpura
Barud	Barud	Khargone
Bediyapura	Baijapur	Khargone
Bhadwali	Bhadwali	Segaon

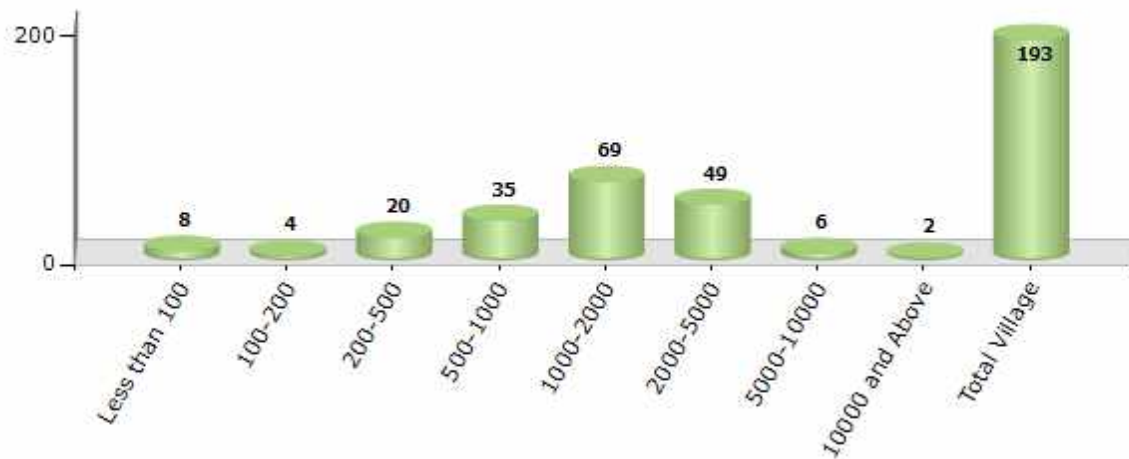
Contd....

Demographics

Number of Villages by Population Size - 2011

Less than 100	100-200	200-500	500-1000	1000-2000	2000-5000	5000-10000	10000 and Above	Total Village
8	4	20	35	69	49	6	2	193

Number of Villages by Population Size - 2011

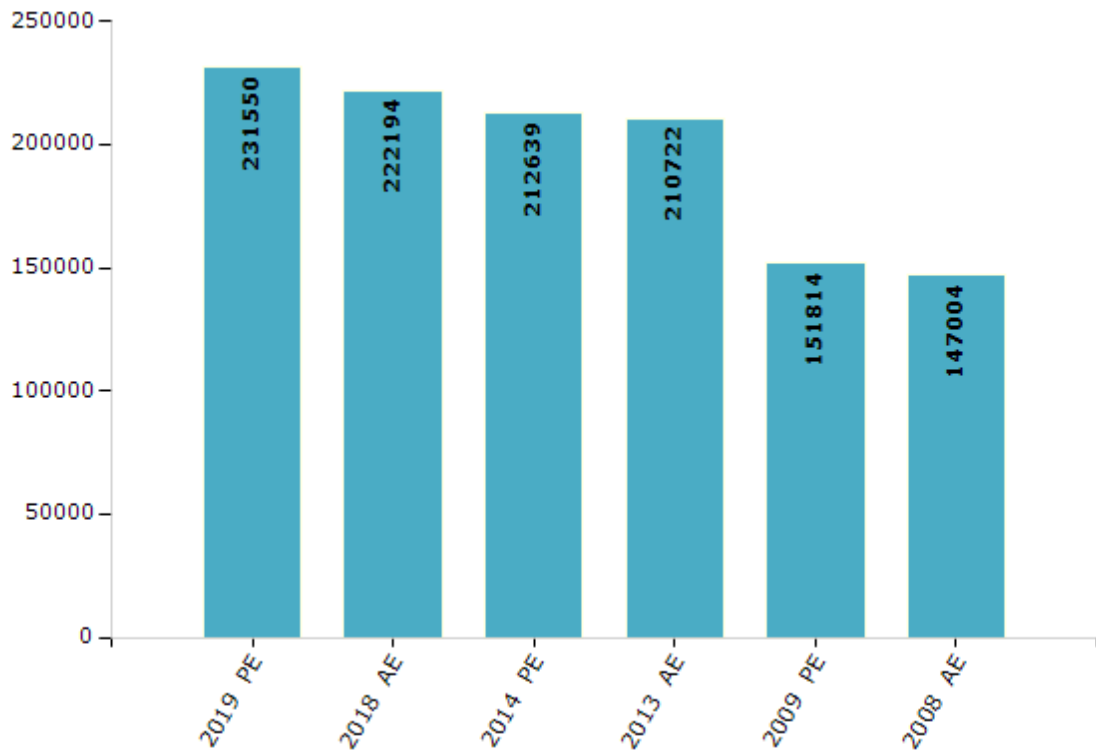


Electoral Features

Electors by Male & Female

Year	Male	Female	Others	Total	Year	Male	Female	Others	Total
2019 PE	116703	114847	0	231550	1993 AE	-	-	-	-
2018 AE	112640	109554	0	222194	1990 AE	-	-	-	-
2014 PE	108056	104583	0	212639	1985 AE	-	-	-	-
2013 AE	107298	103424	0	210722	1980 AE	-	-	-	-
2009 PE	77867	73947	-	151814	1977 AE	-	-	-	-
2008 AE	75052	71952	-	147004	1972 AE	-	-	-	-
2004 PE	-	-	-	-	1967 AE	-	-	-	-
2003 AE	-	-	-	-	1962 AE	-	-	-	-
1999 PE	-	-	-	-	1957 AE	-	-	-	-
1998 AE	-	-	-	-	1952 AE	-	-	-	-

Number of Electors

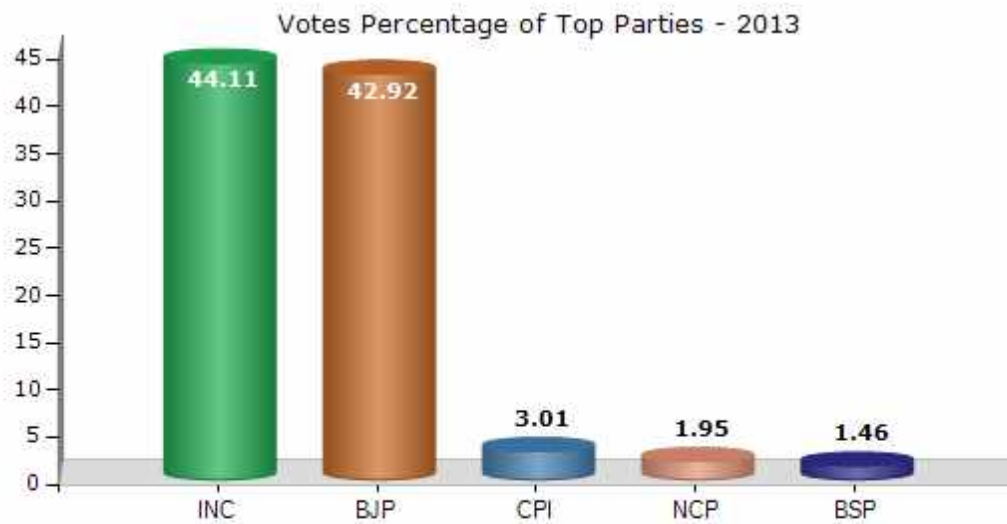


Note : AE : Assembly Election, PE : Assembly Segment of Parliamentary Election

Historical Summary Election Results

Summary Result of Assembly Election - 2013

Candidate Name	Party	Votes	Votes %
Vijay Singh	INC	67251	44.11
Gajendra Singh	BJP	65431	42.92
Kiransingh	CPI	4582	3.01
Jhamral	NCP	2980	1.95
Suresh	BSP	2227	1.46
Suresh	IND	2115	1.39
Lalsingh	IND	1003	0.66
Jvanasing	IND	913	0.6
Gangaram	IND	778	0.51
	NOTA	5166	3.39



Polling Station Level Election Results

Number and Name of Polling Stations (PS) (2018)

Number of Polling Stations	Name of Polling Stations	Number of Polling Stations	Name of Polling Stations
1	Prathmik Shala Bhawan Badha	22	P. V. Bhawan Satawad
2	Ma. Sha. Bhawan Badha	23	Prathmik Shala Bhawan Jamothi
3	Pra.Shigh Bhawan Kholgaon	24	Prathmik Shala Bhawan Jalgon
4	Prathmik Shala Bhawan (Purvi Bhaga) Segaoon	25	Pra Shala Bhawan Jamanya
5	Gram Panchayat Bhawan Segaoon	26	Pra.Shala Bhawan Birla
6	Prathmik Shala Bhawan (Pashchim Bhaga) Segaoon	27	Gram Panchayat Bhawan Birala
7	Kanya Haischool Naya Bhawan Purvi Bhag Segaoon	28	Prathmik Shala Bhawan Bhikarkhedhi
8	Pra Shala Bhawan Segaoon	29	Madhy. Shala Bhawan Doumwada
9	Kanya Haischool Naya Bhawan Pashchimi Bhag Segaoon	30	Prathmik Shala Bhawan Kamra No.1 Khamkheda
10	Pra Shala Bhawan Segaoon	31	Pra.Shala Bhawan Khamkheda
11	Madhyamik Vidyalay Bhawan Rasgaon	32	High School Naya Bhawan Golwadi
12	Pra. Vi. Rasgaon	33	Ma. Vi. Bhawan Golwadi
13	Pra Sha Bhawan Ka Ati.Kaksh Gatlakhedi	34	Prathmik Shala Bhawan Rehgun
14	Prathmik Shala Bhawan Purvi Bhag Dasnawal	35	Ma. Vi. Bhawan Kiradiyapura
15	Madhyamik Vidyalay Bhawan Paschim Bhag Dasnawal	36	Gram Panchayat Bhawan Tiri
16	Pra Shala Bhawan Dasnawal	37	Sha Ma Vi. Sitapur
17	Madhyamik Shala Bhawan Gandhavad Kaksh 1	38	Prathmik Shala Bhawan Kolkheda
18	Madhyamik Shala (Kamra No.2) Gandhawad	39	Prathmik Shala Bhawan Achhalwadi
19	Prathmik Shala Bhawan Kamodwada	40	Gram Panchayat Bhawan Jogvada
20	Highsku.Bhawan Dakshini Bhag Talakpura	41	Prathmik Shala Bhawan Chichagadh
21	High School Bhawan Uttari Bhag Talakpura	42	Samudayik Bhawan Chichagadh

Contd....

Polling Station Level Election Results

Polling Station-wise Votes Secured by Overall Top Five Parties in Bhagwanpura Assembly in Assembly Election (AE) under Khargone Parliamentary Constituency in Madhya Pradesh (2018)

Number of Polling Station	Winner - Kedar Chidabhai Dawar (IND)	Runner-up - Jamnasingh Solanki (BJP)	3rd - Vijay Singh Solanki (INC)	4th - Bhai Kiransingh Badole (Kiresih) (CPI)	5th - Rakesh S/O Tukaram Chouhan (BSP)	NOTA	Other	Total Votes Secured
36	491	14	181	17	4	20	15	742
37	280	65	218	12	3	21	19	618
38	276	24	70	6	3	16	14	409
39	624	89	47	9	3	37	11	820
40	305	13	34	12	2	25	14	405
41	285	117	23	5	4	16	10	460
42	279	130	7	10	1	25	7	459
43	413	392	54	12	15	26	18	930
44	217	234	27	7	5	12	10	512
45	415	66	36	12	6	15	15	565
46	435	154	43	8	1	13	9	663
47	565	159	33	17	3	24	12	813
48	632	21	15	6	3	24	8	709
49	574	61	12	4	3	18	5	677
50	280	52	129	8	5	7	7	488
51	407	33	60	6	1	14	6	527
52	491	81	54	14	4	47	25	716
53	719	26	15	26	1	35	13	835
54	741	103	4	15	3	14	9	889
55	557	20	44	9	2	33	10	675
56	446	49	19	20	3	30	20	587
57	513	118	18	26	9	33	11	728
58	414	18	122	12	3	32	7	608
59	405	107	14	7	1	14	5	553
60	238	114	54	13	4	17	19	459
61	474	86	115	12	2	31	15	735
62	322	82	74	8	1	18	7	512
63	379	26	39	23	3	28	12	510
64	341	3	30	8	3	21	9	415
65	488	163	61	12	5	30	23	782
66	130	88	228	8	3	9	17	483
67	165	16	252	13	4	11	7	468
68	349	416	14	7	7	7	7	807
69	186	268	17	3	7	5	5	491
70	321	364	20	5	4	6	11	731

Contd....

Polling Station Level Election Results

Winner, Runner-up and 3rd Party Position & Winning Margin According to Polling Stations in Bhagwanpura Assembly in Assembly Election (AE) under Khargone Parliamentary Constituency in Madhya Pradesh (2018)

Polling Station Number	Winner Party	Winner Votes (%)	Runner-up Party	Runner-up Votes (%)	Winning Margin Votes (%)	Third Party	Third Party Votes (%)	Other Votes (%)
67	INC	252 (53.85)	IND (KCD)	165 (35.26)	87 (18.59)	BJP	16 (3.42)	35 (7.48)
68	BJP	416 (51.55)	IND (KCD)	349 (43.25)	67 (8.3)	INC	14 (1.73)	28 (3.47)
69	BJP	268 (54.58)	IND (KCD)	186 (37.88)	82 (16.7)	INC	17 (3.46)	20 (4.07)
70	BJP	364 (49.79)	IND (KCD)	321 (43.91)	43 (5.88)	INC	20 (2.74)	26 (3.56)
71	BJP	215 (52.06)	IND (KCD)	175 (42.37)	40 (9.69)	INC	8 (1.94)	15 (3.63)
72	BJP	191 (61.41)	INC	53 (17.04)	138 (44.37)	IND (KCD)	48 (15.43)	19 (6.11)
73	BJP	324 (59.02)	IND (KCD)	184 (33.52)	140 (25.5)	INC	32 (5.83)	9 (1.64)
74	IND (KCD)	160 (37.12)	INC	132 (30.63)	28 (6.49)	BJP	115 (26.68)	24 (5.57)
75	BJP	262 (50)	IND (KCD)	139 (26.53)	123 (23.47)	INC	113 (21.56)	10 (1.91)
76	BJP	299 (66)	IND (KCD)	101 (22.3)	198 (43.7)	INC	35 (7.73)	18 (3.97)
77	BJP	328 (69.94)	IND (KCD)	97 (20.68)	231 (49.26)	INC	30 (6.4)	14 (2.99)
78	BJP	268 (61.05)	INC	103 (23.46)	165 (37.59)	IND (KCD)	49 (11.16)	19 (4.33)
79	BJP	203 (52.73)	INC	109 (28.31)	94 (24.42)	IND (KCD)	61 (15.84)	12 (3.12)
80	BJP	344 (49.57)	INC	179 (25.79)	165 (23.78)	IND (KCD)	147 (21.18)	24 (3.46)
81	BJP	270 (48.13)	IND (KCD)	133 (23.71)	137 (24.42)	INC	120 (21.39)	38 (6.77)
82	BJP	255 (54.96)	INC	90 (19.4)	165 (35.56)	IND (KCD)	88 (18.97)	31 (6.68)
83	BJP	291 (48.5)	IND (KCD)	219 (36.5)	72 (12)	INC	48 (8)	42 (7)
84	IND (KCD)	268 (52.45)	BJP	139 (27.2)	129 (25.25)	INC	82 (16.05)	22 (4.31)
85	BJP	192 (38.95)	INC	148 (30.02)	44 (8.93)	IND (KCD)	120 (24.34)	33 (6.69)
86	INC	312 (36.19)	IND (KCD)	246 (28.54)	66 (7.65)	BJP	235 (27.26)	69 (8)
87	INC	314 (34.09)	BJP	260 (28.23)	54 (5.86)	IND (KCD)	246 (26.71)	101 (10.97)
88	BJP	323 (35.34)	IND (KCD)	319 (34.9)	4 (0.44)	INC	208 (22.76)	64 (7)
89	BJP	379 (61.23)	INC	143 (23.1)	236 (38.13)	IND (KCD)	75 (12.12)	22 (3.55)
90	NV	NV (NV)	NV	NV (NV)	NV (NV)	NV	NV (NV)	NV (NV)
91	NV	NV (NV)	NV	NV (NV)	NV (NV)	NV	NV (NV)	NV (NV)
92	BJP	156 (65)	IND (KCD)	38 (15.83)	118 (49.17)	INC	25 (10.42)	21 (8.75)
93	BJP	272 (45.64)	INC	182 (30.54)	90 (15.1)	IND (KCD)	94 (15.77)	48 (8.05)
94	INC	308 (54.9)	BJP	197 (35.12)	111 (19.78)	IND (KCD)	32 (5.7)	24 (4.28)
95	BJP	407 (56.76)	INC	185 (25.8)	222 (30.96)	IND (KCD)	86 (11.99)	39 (5.44)
96	BJP	274 (58.67)	INC	142 (30.41)	132 (28.26)	IND (KCD)	26 (5.57)	25 (5.35)
97	BJP	222 (50)	INC	166 (37.39)	56 (12.61)	IND (KCD)	37 (8.33)	19 (4.28)
98	BJP	595 (68.95)	INC	162 (18.77)	433 (50.18)	IND (KCD)	64 (7.42)	42 (4.87)
99	BJP	358 (69.25)	INC	80 (15.47)	278 (53.78)	IND (KCD)	33 (6.38)	46 (8.9)

Contd....

Socio-Economic Amenities - Rural

Access to Education Facilities

Particulars	Number of Village (% of Population)				
	Available	Not Available	If Not Available (Distance of Nearest Facility)		
			A	B	C
Govt. Primary School	182 (100)	11 (0)	7 (0)	1 (0)	0 (0)
Private Primary School	49 (42)	144 (58)	0 (0)	0 (0)	0 (0)
Govt. Middle School	136 (91)	57 (9)	41 (6)	8 (2)	0 (0)
Private Middle School	29 (30)	164 (70)	0 (0)	0 (0)	0 (0)
Govt. Secondary School	25 (28)	168 (72)	53 (20)	74 (29)	15 (6)
Private Secondary School	4 (4)	189 (96)	0 (0)	3 (2)	1 (5)
Govt. Senior Secondary School	11 (20)	182 (80)	35 (12)	79 (33)	36 (18)
Private Senior Secondary School	1 (0)	192 (100)	0 (0)	1 (1)	4 (2)
Govt. Arts and Science Degree College	0 (0)	193 (100)	2 (1)	2 (1)	175 (92)
Private Arts and Science Degree College	0 (0)	193 (100)	0 (0)	0 (0)	0 (0)
Govt. Engineering College	0 (0)	193 (100)	0 (0)	1 (0)	120 (54)
Private Engineering College	0 (0)	193 (100)	0 (0)	0 (0)	45 (29)
Govt. Medicine College	0 (0)	193 (100)	0 (0)	0 (0)	146 (76)
Private Medicine College	0 (0)	193 (100)	0 (0)	0 (0)	0 (0)
Govt. Management Institute	0 (0)	193 (100)	0 (0)	0 (0)	79 (43)
Private Management Institute	0 (0)	193 (100)	0 (0)	0 (0)	0 (0)
Govt. Polytechnic	0 (0)	193 (100)	0 (0)	2 (1)	190 (98)
Private Polytechnic	0 (0)	193 (100)	0 (0)	0 (0)	0 (0)
Govt. Vocational Training School/ITI	0 (0)	193 (100)	2 (1)	1 (1)	189 (97)
Private Vocational Training School/ITI	0 (0)	193 (100)	0 (0)	0 (0)	0 (0)
Govt. Non Formal Training Centre	0 (0)	193 (100)	1 (0)	2 (1)	188 (97)
Private Non Formal Training Centre	0 (0)	193 (100)	0 (0)	0 (0)	0 (0)
Govt. School For Disabled	0 (0)	193 (100)	0 (0)	1 (1)	137 (70)
Private School For Disabled	0 (0)	193 (100)	0 (0)	0 (0)	0 (0)
Government Others	3 (1)	190 (99)	0 (0)	2 (1)	187 (97)
Private Others	0 (0)	193 (100)	0 (0)	0 (0)	1 (1)

Note : Distance A : Less than 5 km; B : Between 5-10 km; C : 10+ km.; Source : Data Analysis is based on 2011 Census.

DISCLAIMER

The Terms of Use and Disclaimer of Datanet India Private Limited (hereinafter referred to as "Datanet") for use of this analysis report of **Bhagwanpura Assembly Constituency (Bhagwanpura Vidhan Sabha)** :-

1. **Assembly Factbook™** is a Registered Trade Mark owned by Datanet.
2. All the maps are sketched and graphical representation only and have not been drawn to the scale and also not to represent the actual geographical area or boundary of the unit.
3. The data for the aforesaid analysis is based on authentic sources and has been culled from the various publications of Census, CSO and NSSO for district and block level data, various central and state government departments, Central & State Elections Commissions and the concerned Returning Officers' releases, Electoral Rolls, Election results and allied publications, internal assessment, surveys, estimates and analysis. Therefore, certain adjustment of data at micro level may have been done to arrive closer to the macro data.
4. Data have been provided on an "As Is" and "As AVAILABLE" basis
5. The colours shown in the maps or diagram and charts of a particular party, alliance or AC are indicative and do not represent them.
6. This publication which includes maps, sheets, graphs and data would be the property under copyright of Datanet only. The user may use these for its internal study, analysis and research purposes. It's public display, re-selling or any commercial uses by the user are not allowed.
7. Datanet has taken due care and caution in compilation and processing of data and allied information, but does not guarantee the accuracy, adequacy or completeness of any information/analysis and will be not responsible for any errors or omissions or for the results obtained from the use of such information/analysis.
8. All the contents for the publication have been culled from various authentic sources and Datanet reasonably believes such sources to be reliable, but does not make any representations, express or implied as to the accuracy or fitness of use of such information. The information or contents of the information/analysis do not constitute advice and should not be relied upon in making (or refraining from making) any decision. Any reliance placed upon the information provided by Datanet is the sole responsibility and strictly at the user's risk.
9. In no event will Datanet be liable for any damages (including, without limitation, damages for loss of business projects, or loss of profits) arising in contract, tort or otherwise from the use of or inability to use any of its contents, or from any action taken (or refrained from being taken) as a result of using the analysis or any of its contents. Datanet its directors, owners, editors, officials, employees, distributor and agents or any associate will not be liable for any errors in the information contained or any consequences arising from the use of the contents of the provided information/analysis.
10. If any provision of these terms and conditions is held invalid or illegal or unenforceable for any reason by any court of competent jurisdiction, such provision shall be severed and the remainder of provisions of the terms and conditions shall continue in full force and effect as if the Term of Use had been executed with the invalid, illegal or unenforceable provision eliminated.
11. If there are any discrepancies in the information provided, please bring it to attention of Datanet for suitable rectification measures.

**Buy Online This Complete Book At
Datanet India eBooks Store**

www.indiastatpublications.com

or go directly at

[http://www.indiastatpublications.com/
Assembly_factbook/Madhya_Pradesh/Khargone/
Bhagwanpura](http://www.indiastatpublications.com/Assembly_factbook/Madhya_Pradesh/Khargone/Bhagwanpura)



i **indiastat** **elections**

