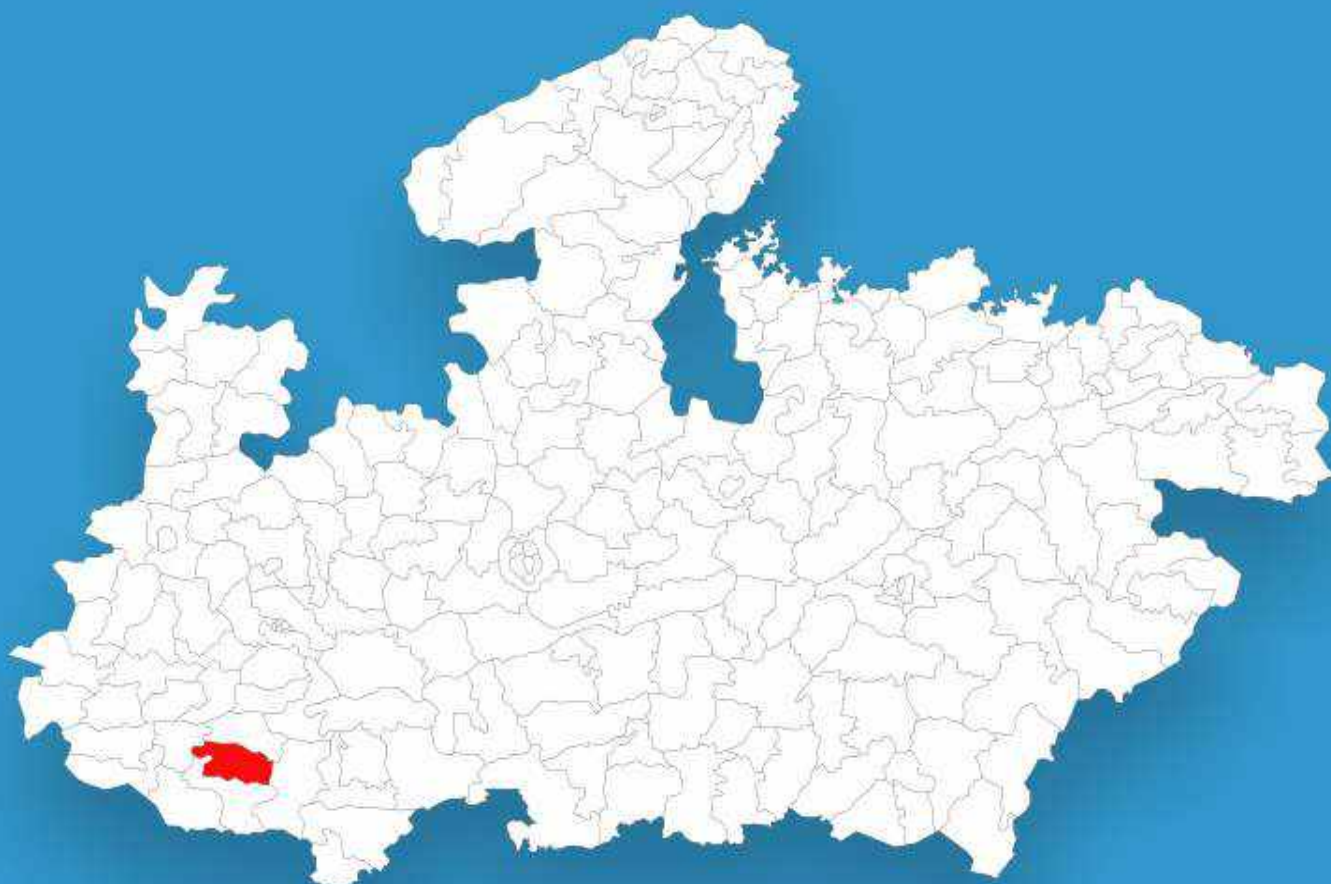




Madhya Pradesh

Assembly Factbook™

Khargone Assembly Constituency



Key Electoral Data of Khargone
Assembly Constituency (Vidhan Sabha)

Madhya Pradesh

Assembly Factbook™

Khargone Assembly Constituency



Khargone Vidhan Sabha

Editor & Director

Dr. R.K. Thukral

Research Editor

Dr. Shafeeq Rahman

Compiled, Researched and Published by Datanet India Pvt. Ltd.

D-100, 1st Floor,

Okhla Industrial Area, Phase-I,
New Delhi- 110020.

Ph.: 91-11- 43580781-84

Email : support@indiastatpublications.com

Website : www.indiastatelections.com

Online Book Store :

www.indiastatpublications.com

Report No. : AFB/MP-185-0125

ISBN : 978-93-87189-02-7

First Edition : January, 2018

Eighth Updated Edition : January, 2025

Price : Rs. 11500/-

US\$ 310

© **Datanet India Pvt. Ltd.**

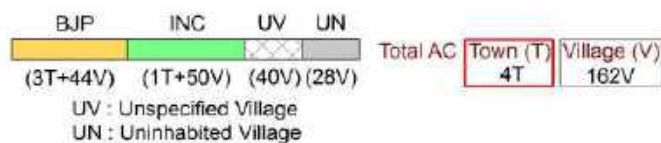
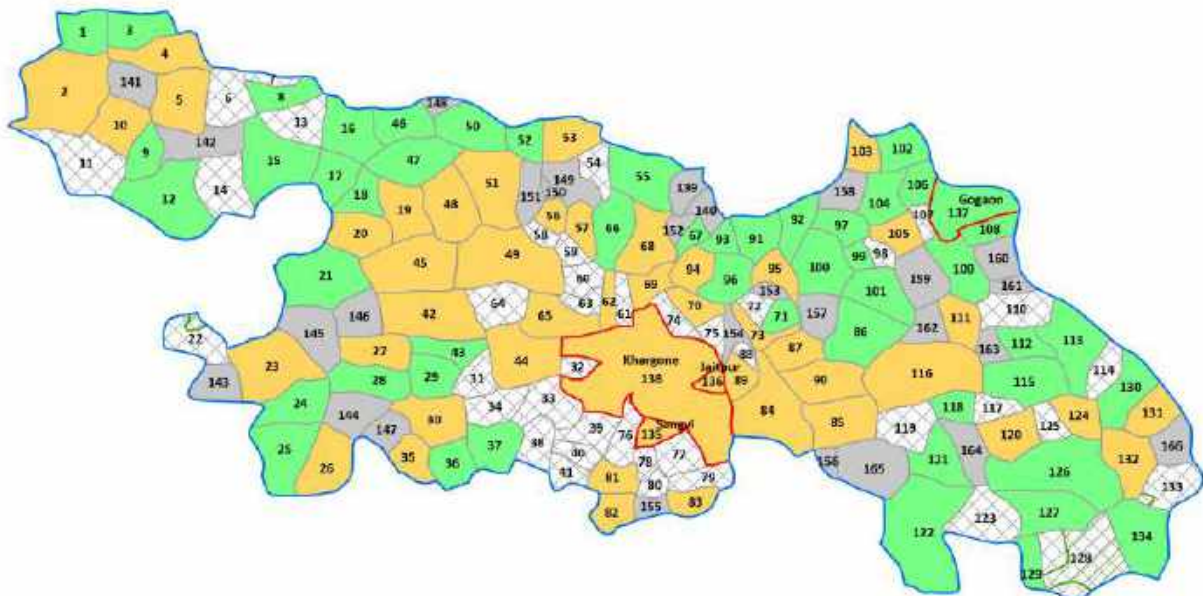
All rights reserved. No part of this book may be reproduced, stored in a retrieval system or transmitted in any form or by any means, mechanical photocopying, photographing, scanning, recording or otherwise without the prior written permission of the publisher. Please refer to Disclaimer at page no. 216 for the use of this publication.

Printed in India

No.	Particulars	Page No.
	Introduction	
1	Assembly Constituency - (Vidhan Sabha) at a Glance Features of Assembly as per Delimitation Commission of India (2008)	1-2
	Location and Political Maps	
2	Location Map Boundaries of Assembly Constituency - (Vidhan Sabha in District Boundaries of Assembly Constituency under Parliamentary Constituency - (Lok Sabha) Town & Village-wise Winner Parties- 2024, 2023, 2019, 2018, 2014, 2013, 2009 and 2008	3-11
	Administrative Setup (2011)	
3	District Sub-district Towns Villages Inhabited Villages Uninhabited Villages Village Panchayat Intermediate Panchayat	12-19
	Demographics (2011)	
4	Population Households Rural/Urban Population Towns and Villages by Population Size Sex Ratio (Total & 0-6 Years) Religious Population Social Population Literacy Rate	20-21
	Electoral Features	
5	Important Dates of Last Elections Held Electors by Gender Service Electors Voters Voters Turnout Polling Stations & Average Number of Electors per Polling Station Electors by Age Group Present Elected Representatives	22-27
	Historical Summary Election Results	
6	Vote Share of Major Parties Winning Margin (Number & Percentage Polarity of Parties Summary Result of Assembly Segment of Parliamentary Elections 2024, 2019, 2014, 2009, 2004 and 1999 Summary Result of Assembly Elections 2023, 2018, 2013, 2008, 2003, 1998, 1993, 1990, 1985, 1980, 1977, 1972, 1967, 1962 and 1957	28-50
	Polling Station Level Election Results	
7	Name and Number of Polling Station 2024, 2023, 2019, 2018, 2014, 2013, 2009 and 2008 Polling Station-wise Electors, Voters & Voters Turnout 2024, 2023, 2019, 2018, 2014, 2013, 2009 and 2008 Polling Station wise Elections Results 2024, 2023, 2019, 2018, 2014, 2013, 2009 and 2008	51-195
	Share of Assembly Constituency	
8	Share of Assembly Constituency - (Vidhan Sabha) in State, District and Parliamentary Constituency - (Lok Sabha)	196
	Socio-Economic Amenities (2011)	
9	Access to Administrative Units Agricultural, Manufacturing and Industrial Commodities Demographic Indicators Education Health & Manpower Drinking Water Supply Sanitation Entertainment and Recreations Infrastructure Power Food Allocation Distribution and Marketing of Agriculture Commodities Infrastructure Transport and Road Infrastructure Communication Banking and Financial Services Land Use Irrigation Source	198-211
10	Abbreviation & Sources	213-214
11	Disclaimer	216

Location & Political Map

Town & Village-wise Winner Parties in Khargone Assembly Constituency under State Assembly Election (AE) (No. 185) 2013



Administrative Setup

List of Village Panchayat & Intermediate Panchayat (Block) Name - 2011

Village Name	Village Panchayat Name	Intermediate Panchayat Name
Adampura	-	Khargone
Aghawan	Aghavn	Khargone
Akawalya	Akavlya	Khargone
Asangaon	Aasngaon	Khargone
Awali	Likkhi	Khargone
Badgaon [Nagjhiri]	-	Gogaon
Badgaon [Signur]	Badgaon	Gogaon
Baghwa	Bagwa	Khargone
Bagud	Nandgaon Bagud	Khargone
Bahadurpura	-	Khargone
Baijapura [Surpala]	Baijapura	Gogaon
Balwadi [Sonipura]	Balwadi	Khargone
Bardiya	Bediyaw	Khargone
Behrampur	Behrampur	Gogaon
Belmar	Balwadi	Khargone
Bhamori Buzurg	Saikheda	Khargone
Bhamori Khurd	Oon Bujurg	Khargone
Bhandli	-	Khargone
Bhasner	Bhasner	Khargone
Bid	Beed	Gogaon
Bijalgaon Khurd	Beed	Gogaon
Bilali	Bilali	Gogaon
Bilkheda	Bilkhed	Gogaon
Biroti	Rangaon	Khargone
Borgaon [Bilkheda]	Surpala	Gogaon
Borgaonkhurd	Rangaon	Khargone
Chaundi	-	Khargone
Chhalpa	Idartpur	Khargone
Dabhad	Nandgaon Road	Khargone

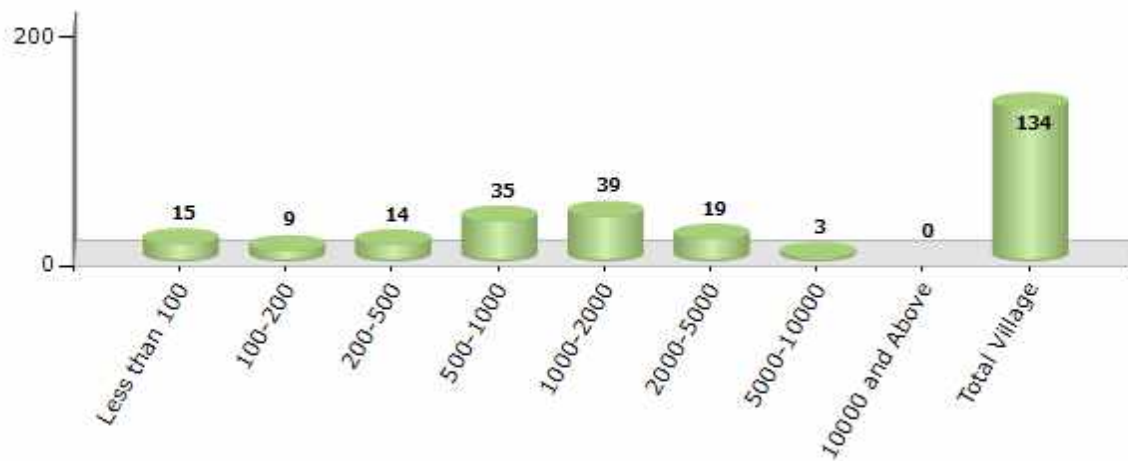
Contd....

Demographics

Number of Villages by Population Size - 2011

Less than 100	100-200	200-500	500-1000	1000-2000	2000-5000	5000-10000	10000 and Above	Total Village
15	9	14	35	39	19	3	0	134

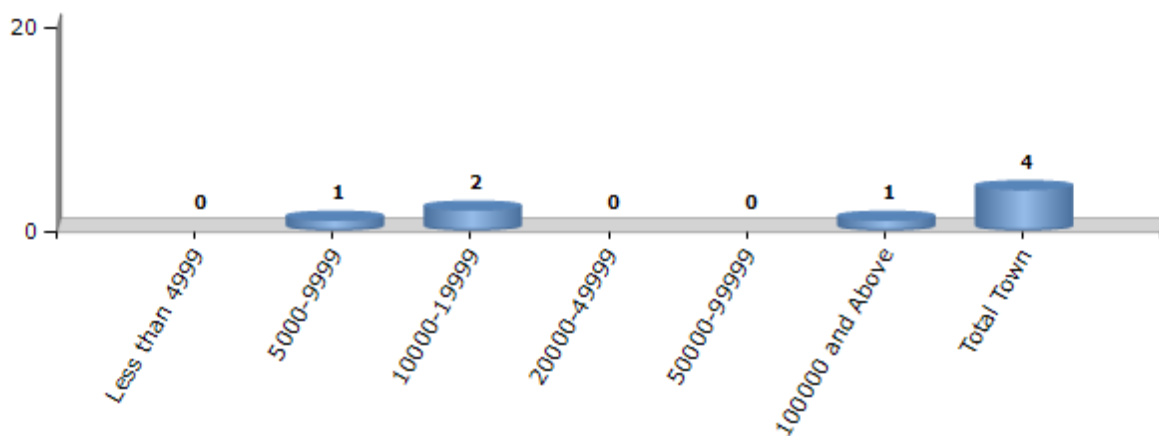
Number of Villages by Population Size - 2011



Number of Towns by Population Size - 2011

Less than 4999	5000-9999	10000-19999	20000-49999	50000-99999	100000 and Above	Total Town
0	1	2	0	0	1	4

Number of Towns by Population Size - 2011

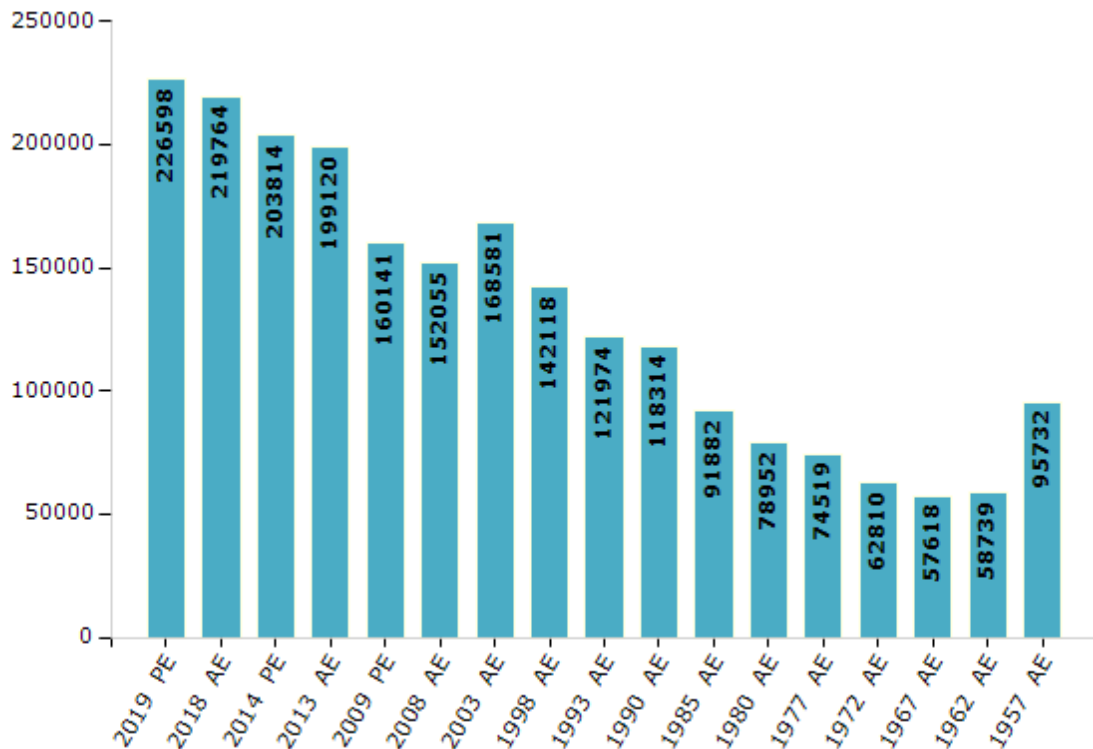


Electoral Features

Electors by Male & Female

Year	Male	Female	Others	Total	Year	Male	Female	Others	Total
2019 PE	116053	110544	1	226598	1993 AE	62848	59126	-	121974
2018 AE	113131	106631	2	219764	1990 AE	61037	57277	-	118314
2014 PE	105416	98398	0	203814	1985 AE	46917	44965	-	91882
2013 AE	103228	95891	1	199120	1980 AE	39063	39889	-	78952
2009 PE	83972	76169	-	160141	1977 AE	37437	37082	-	74519
2008 AE	79660	72395	-	152055	1972 AE	31641	31169	-	62810
2004 PE	-	-	-	-	1967 AE	-	-	-	57618
2003 AE	86640	81941	-	168581	1962 AE	-	-	-	58739
1999 PE	-	-	-	-	1957 AE	-	-	-	95732
1998 AE	72893	69225	-	142118	1952 AE	-	-	-	-

Number of Electors

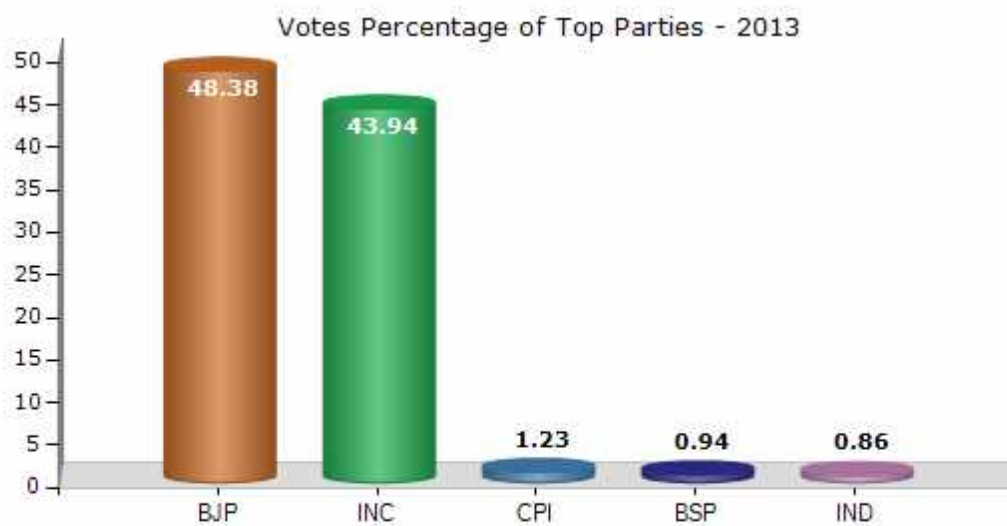


Note : AE : Assembly Election, PE : Assembly Segment of Parliamentary Election

Historical Summary Election Results

Summary Result of Assembly Election - 2013

Candidate Name	Party	Votes	Votes %
Balkrishan Patidar	BJP	74519	48.38
Ravi Ramesh Chandra Joshi	INC	67694	43.94
K.K. Khaishagi Advocate	CPI	1900	1.23
Nasir Khan	BSP	1442	0.94
Suresh Kumar Karma	IND	1319	0.86
Balkrishana Mahajan (Balu Bhaiya)	NCP	1263	0.82
Habib Surur	IND	1036	0.67
Ajaz Sheikh Mama	SP	790	0.51
Bhagwan Dandir	IND	574	0.37
Aasheesh Mahesh Patidar	IND	565	0.37
Rameshwar Badole	IND	398	0.26
Dileep Mangat	IND	311	0.2
	NOTA	2232	1.45



Polling Station Level Election Results

Number and Name of Polling Stations (PS) (2018)

Number of Polling Stations	Name of Polling Stations	Number of Polling Stations	Name of Polling Stations
1	Pra.Shala Bhawan Panyadad	22	Praasha Bhawan Rampura
2	Navin Pra Vi Tanda Bagvna	23	Prathmik Shala Bhawan Akavalya
3	Balak Pra. Vi. Bhawan Bangava	24	Prathmik Shala Bhawan Ramangaon
4	Ma. Shala Bhawan Kakshay Kra. 2 Dasanga	25	Prath. Shala Bhawan Kaksh Kr. 2 Nandgaon
5	Madhyamik Shala Bhawan Ghegaon	26	Navin Ma Vi Bagud
6	Kanya Prathmik Shala Bhawan Ghegaon	27	Pra Vi Ichapur
7	Ba.Madhyamik Vidyalay Bhawan (Uttari Bhaga) Lonara	28	Balak Ma. Vi. Kaksha Kramank 3 Oon Bujurg
8	Ba.Madhyamik Vidyalay Bhawan (Dakshini Bhaga) Lonara	29	Balak Ma. Vi. Kaksha Kramank 2 Oon Bujurg
9	Pra. Shala Bhawan Kakshay Kra. - 1 Lonara	30	Balak Ma. Vi. Kaksha Kramank 1 Oon Bujurg
10	Kanya Madhyamik Vidyalay Bhawan Lonara	31	Janshiksha Kendra Office Bhawan Oon Bujurg
11	Sha Ma Vi Room No 4 Dehari	32	Pra. Shala Bhawan Indira Nagar Oon Bujurg
12	Pra Shala Bhawan Room No 2 Bhamori	33	Navin Prathmik Shala Bhawan Oon Khurd
13	Panchayat Bhawan Saikheda	34	Pra Shala Bahawan Pachimi Bhag Oon Khurd
14	Pra. Sha. Bhawan Uttari Bhag Dogaragaon	35	Prathmik Shala Bhawan Banihar
15	Pra. Sha. Bhawan Dakshini Bhag Dougargaon	36	Ma.Vi. Navin Kakshay Kra. 2 Purvi Bhag Ghotiya
16	Ma.Shala Bhawan Naya Mothapura	37	Madhyamik Shala Bhawan Ghotiya
17	Ba.Pra.Vi. Navin Bhawan Likkhi	38	Prathmik Shala Bhawan Nandgaonroad
18	Pra. Sha. Bhawan Atirikt Kakshay Dakshini Bhag Likkhi	39	Kanya Pra. Vi. Dabhad
19	Kaniya Pra Likhahi	40	Panchayat Bhawan Surapala
20	Ma.Shala Bhawan (Dakshin Bhaga) Rajur	41	Sha Pra Vi Pachimi Bhag Pipari
21	Ma. Shala Bhawan Uttari Bhag Rajur	42	Pra. Shala Bhawan Uttari Bhag Pipari

Contd....

Polling Station Level Election Results

Polling Station-wise Votes Secured by Overall Top Five Parties in Khargone Assembly in Assembly Election (AE) under Khargone Parliamentary Constituency in Madhya Pradesh (2018)

Number of Polling Station	Winner - Ravi Ramesh chandra Joshi (INC)	Runner-up - Balkrishan Patidar (BJP)	3rd - Kamlesh Bhandari (SPAKP)	4th - Bhagavan Dandir (IND)	5th - Suresh Tanwar (Dewa) (BSP)	NOTA	Other	Total Votes Secured
36	517	311	1	21	5	14	8	877
37	295	552	4	3	4	10	4	872
38	438	302	0	6	1	9	1	757
39	279	205	9	3	2	3	2	503
40	436	496	2	9	12	21	4	980
41	437	446	5	7	1	16	7	919
42	350	284	2	7	2	10	4	659
43	129	141	0	1	3	1	1	276
44	524	400	0	9	10	6	1	950
45	290	324	0	1	4	5	0	624
46	271	299	2	3	0	1	1	577
47	347	250	2	9	3	18	2	631
48	284	323	6	3	1	7	0	624
49	276	209	2	4	3	7	0	501
50	372	311	1	4	5	4	8	705
51	263	202	0	4	5	8	2	484
52	507	500	0	10	3	20	4	1044
53	143	444	1	0	1	10	0	599
54	163	402	2	2	0	7	1	577
55	477	559	5	13	3	24	4	1085
56	264	254	25	5	5	6	1	560
57	568	443	3	9	4	9	2	1038
58	320	407	6	5	3	25	1	767
59	327	457	1	3	2	21	5	816
60	295	328	0	5	1	5	1	635
61	282	325	0	9	4	18	2	640
62	485	405	1	6	2	6	2	907
63	503	470	1	7	1	7	2	991
64	343	514	2	21	5	24	1	910
65	200	214	7	5	0	4	2	432
66	386	303	2	14	3	31	11	750
67	404	191	5	6	4	7	2	619
68	317	384	4	12	6	18	9	750
69	325	297	1	6	1	8	10	648
70	325	424	14	14	11	10	32	830

Contd....

Polling Station Level Election Results

Winner, Runner-up and 3rd Party Position & Winning Margin According to Polling Stations in Khargone Assembly in Assembly Election (AE) under Khargone Parliamentary Constituency in Madhya Pradesh (2018)

Polling Station Number	Winner Party	Winner Votes (%)	Runner-up Party	Runner-up Votes (%)	Winning Margin Votes (%)	Third Party	Third Party Votes (%)	Other Votes (%)
67	INC	404 (65.27)	BJP	191 (30.86)	213 (34.41)	IND (BD)	6 (0.97)	18 (2.91)
68	BJP	384 (51.2)	INC	317 (42.27)	67 (8.93)	IND (BD)	12 (1.6)	37 (4.93)
69	INC	325 (50.15)	BJP	297 (45.83)	28 (4.32)	IND (BD)	6 (0.93)	20 (3.09)
70	BJP	424 (51.08)	INC	325 (39.16)	99 (11.92)	SPAKP	14 (1.69)	67 (8.07)
71	INC	420 (64.32)	BJP	203 (31.09)	217 (33.23)	SPAKP	12 (1.84)	18 (2.76)
72	BJP	432 (61.8)	INC	222 (31.76)	210 (30.04)	SPAKP	17 (2.43)	28 (4.01)
73	INC	403 (62.38)	BJP	182 (28.17)	221 (34.21)	SPAKP	20 (3.1)	41 (6.35)
74	BJP	316 (42.13)	INC	315 (42)	1 (0.13)	SPAKP	95 (12.67)	24 (3.2)
75	INC	456 (51.24)	BJP	426 (47.87)	30 (3.37)	SPAKP	2 (0.22)	6 (0.67)
76	INC	404 (60.57)	BJP	253 (37.93)	151 (22.64)	SPAKP	3 (0.45)	7 (1.05)
77	INC	425 (55.7)	BJP	296 (38.79)	129 (16.91)	BSP	21 (2.75)	21 (2.75)
78	INC	385 (65.03)	BJP	180 (30.41)	205 (34.62)	IND (BD)	10 (1.69)	17 (2.87)
79	INC	319 (53.34)	BJP	259 (43.31)	60 (10.03)	IND (BD)	7 (1.17)	13 (2.17)
80	INC	211 (59.1)	BJP	129 (36.13)	82 (22.97)	SPAKP	10 (2.8)	7 (1.96)
81	BJP	605 (59.02)	INC	364 (35.51)	241 (23.51)	IND (BD)	11 (1.07)	45 (4.39)
82	INC	373 (71.18)	BJP	136 (25.95)	237 (45.23)	BSP	8 (1.53)	7 (1.34)
83	BJP	364 (61.69)	INC	202 (34.24)	162 (27.45)	SPAKP	6 (1.02)	18 (3.05)
84	BJP	293 (49.58)	INC	277 (46.87)	16 (2.71)	IND (BD)	5 (0.85)	16 (2.71)
85	INC	410 (56.63)	BJP	264 (36.46)	146 (20.17)	SPAKP	38 (5.25)	12 (1.66)
86	INC	283 (60.47)	BJP	162 (34.62)	121 (25.85)	SPAKP	5 (1.07)	18 (3.85)
87	INC	411 (73)	BJP	108 (19.18)	303 (53.82)	SPAKP	34 (6.04)	10 (1.78)
88	INC	367 (56.99)	BJP	248 (38.51)	119 (18.48)	SPAKP	14 (2.17)	15 (2.33)
89	INC	258 (71.27)	BJP	90 (24.86)	168 (46.41)	SPAKP	12 (3.31)	2 (0.55)
90	INC	566 (86.68)	BJP	47 (7.2)	519 (79.48)	IND (ASP)	13 (1.99)	27 (4.13)
91	INC	894 (88.6)	BJP	83 (8.23)	811 (80.37)	BSP	10 (0.99)	22 (2.18)
92	INC	197 (48.52)	BJP	182 (44.83)	15 (3.69)	IND (BD)	7 (1.72)	20 (4.93)
93	BJP	412 (50.12)	INC	367 (44.65)	45 (5.47)	SPAKP	19 (2.31)	24 (2.92)
94	BJP	189 (49.48)	INC	162 (42.41)	27 (7.07)	SPAKP	23 (6.02)	8 (2.09)
95	INC	292 (47.33)	BJP	291 (47.16)	1 (0.17)	SPAKP	24 (3.89)	10 (1.62)
96	BJP	396 (69.6)	INC	122 (21.44)	274 (48.16)	SPAKP	47 (8.26)	4 (0.7)
97	BJP	378 (57.45)	INC	164 (24.92)	214 (32.53)	SPAKP	107 (16.26)	9 (1.37)
98	BJP	164 (50.93)	INC	120 (37.27)	44 (13.66)	SPAKP	26 (8.07)	12 (3.73)
99	BJP	488 (60.47)	INC	204 (25.28)	284 (35.19)	SPAKP	107 (13.26)	8 (0.99)

Contd....

Socio-Economic Amenities - Rural

Access to Education Facilities

Particulars	Number of Village (% of Population)				
	Available	Not Available	If Not Available (Distance of Nearest Facility)		
			A	B	C
Govt. Primary School	114 (99)	20 (1)	13 (1)	2 (0)	0 (0)
Private Primary School	32 (44)	102 (56)	0 (0)	0 (0)	0 (0)
Govt. Middle School	73 (84)	61 (16)	43 (12)	5 (2)	0 (0)
Private Middle School	15 (24)	119 (76)	0 (0)	0 (0)	0 (0)
Govt. Secondary School	24 (38)	110 (62)	61 (33)	30 (16)	4 (2)
Private Secondary School	4 (5)	130 (95)	0 (0)	0 (0)	0 (0)
Govt. Senior Secondary School	8 (16)	126 (84)	29 (23)	58 (35)	23 (17)
Private Senior Secondary School	1 (1)	133 (99)	0 (0)	0 (0)	0 (0)
Govt. Arts and Science Degree College	0 (0)	134 (100)	6 (3)	35 (25)	81 (64)
Private Arts and Science Degree College	0 (0)	134 (100)	0 (0)	0 (0)	0 (0)
Govt. Engineering College	0 (0)	134 (100)	1 (0)	15 (9)	36 (36)
Private Engineering College	0 (0)	134 (100)	0 (0)	2 (1)	59 (41)
Govt. Medicine College	0 (0)	134 (100)	0 (0)	1 (1)	93 (76)
Private Medicine College	0 (0)	134 (100)	0 (0)	0 (0)	0 (0)
Govt. Management Institute	0 (0)	134 (100)	1 (1)	0 (0)	30 (30)
Private Management Institute	0 (0)	134 (100)	0 (0)	0 (0)	0 (0)
Govt. Polytechnic	0 (0)	134 (100)	5 (2)	35 (25)	89 (73)
Private Polytechnic	0 (0)	134 (100)	0 (0)	0 (0)	0 (0)
Govt. Vocational Training School/ITI	0 (0)	134 (100)	5 (2)	36 (26)	88 (72)
Private Vocational Training School/ITI	0 (0)	134 (100)	0 (0)	0 (0)	0 (0)
Govt. Non Formal Training Centre	0 (0)	134 (100)	5 (2)	36 (26)	88 (72)
Private Non Formal Training Centre	0 (0)	134 (100)	0 (0)	0 (0)	0 (0)
Govt. School For Disabled	0 (0)	134 (100)	6 (6)	32 (22)	75 (59)
Private School For Disabled	0 (0)	134 (100)	0 (0)	0 (0)	0 (0)
Government Others	5 (3)	129 (97)	5 (2)	33 (24)	91 (71)
Private Others	0 (0)	134 (100)	0 (0)	0 (0)	0 (0)

Note : Distance A : Less than 5 km; B : Between 5-10 km; C : 10+ km.; Source : Data Analysis is based on 2011 Census.

DISCLAIMER

The Terms of Use and Disclaimer of Datanet India Private Limited (hereinafter referred to as "Datanet") for use of this analysis report of **Khargone Assembly Constituency (Khargone Vidhan Sabha)** :-

1. **Assembly Factbook™** is a Registered Trade Mark owned by Datanet.
2. All the maps are sketched and graphical representation only and have not been drawn to the scale and also not to represent the actual geographical area or boundary of the unit.
3. The data for the aforesaid analysis is based on authentic sources and has been culled from the various publications of Census, CSO and NSSO for district and block level data, various central and state government departments, Central & State Elections Commissions and the concerned Returning Officers' releases, Electoral Rolls, Election results and allied publications, internal assessment, surveys, estimates and analysis. Therefore, certain adjustment of data at micro level may have been done to arrive closer to the macro data.
4. Data have been provided on an "As Is" and "As AVAILABLE" basis
5. The colours shown in the maps or diagram and charts of a particular party, alliance or AC are indicative and do not represent them.
6. This publication which includes maps, sheets, graphs and data would be the property under copyright of Datanet only. The user may use these for its internal study, analysis and research purposes. It's public display, re-selling or any commercial uses by the user are not allowed.
7. Datanet has taken due care and caution in compilation and processing of data and allied information, but does not guarantee the accuracy, adequacy or completeness of any information/analysis and will be not responsible for any errors or omissions or for the results obtained from the use of such information/analysis.
8. All the contents for the publication have been culled from various authentic sources and Datanet reasonably believes such sources to be reliable, but does not make any representations, express or implied as to the accuracy or fitness of use of such information. The information or contents of the information/analysis do not constitute advice and should not be relied upon in making (or refraining from making) any decision. Any reliance placed upon the information provided by Datanet is the sole responsibility and strictly at the user's risk.
9. In no event will Datanet be liable for any damages (including, without limitation, damages for loss of business projects, or loss of profits) arising in contract, tort or otherwise from the use of or inability to use any of its contents, or from any action taken (or refrained from being taken) as a result of using the analysis or any of its contents. Datanet its directors, owners, editors, officials, employees, distributor and agents or any associate will not be liable for any errors in the information contained or any consequences arising from the use of the contents of the provided information/analysis.
10. If any provision of these terms and conditions is held invalid or illegal or unenforceable for any reason by any court of competent jurisdiction, such provision shall be severed and the remainder of provisions of the terms and conditions shall continue in full force and effect as if the Term of Use had been executed with the invalid, illegal or unenforceable provision eliminated.
11. If there are any discrepancies in the information provided, please bring it to attention of Datanet for suitable rectification measures.

**Buy Online This Complete Book At
Datanet India eBooks Store**

www.indiastatpublications.com

or go directly at

[http://www.indiastatpublications.com/
Assembly_factbook/Madhya_Pradesh/Khargone/ Khargone](http://www.indiastatpublications.com/Assembly_factbook/Madhya_Pradesh/Khargone/Khargone)

 **indiastat**elections

