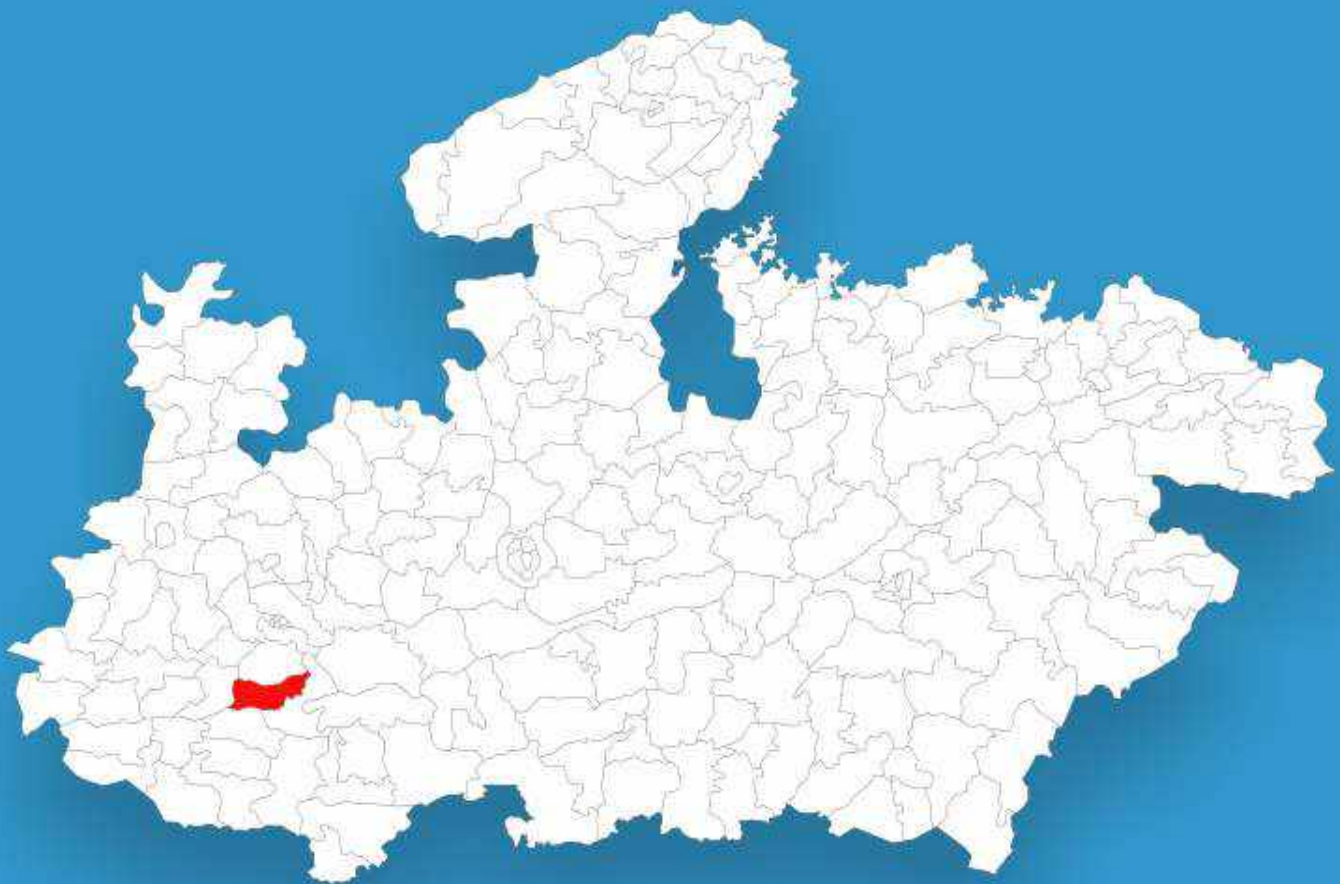




Madhya Pradesh

Assembly Factbook™

Maheshwar Assembly Constituency



Key Electoral Data of Maheshwar
Assembly Constituency (Vidhan Sabha)

Madhya Pradesh
Assembly FactbookTM

Maheshwar Assembly Constituency



Maheshwar Vidhan Sabha

Editor & Director

Dr. R.K. Thukral

Research Editor

Dr. Shafeeq Rahman

Compiled, Researched and Published by Datanet India Pvt. Ltd.

D-100, 1st Floor,

Okhla Industrial Area, Phase-I,
New Delhi- 110020.

Ph.: 91-11- 43580781-84

Email : support@indiastatpublications.com

Website : www.indiastatelections.com

Online Book Store :

www.indiastatpublications.com

Report No. : AFB/MP-183-0125

ISBN : 978-93-87189-13-3

First Edition : January, 2018

Eighth Updated Edition : January, 2025

Price : Rs. 11500/-

US\$ 310

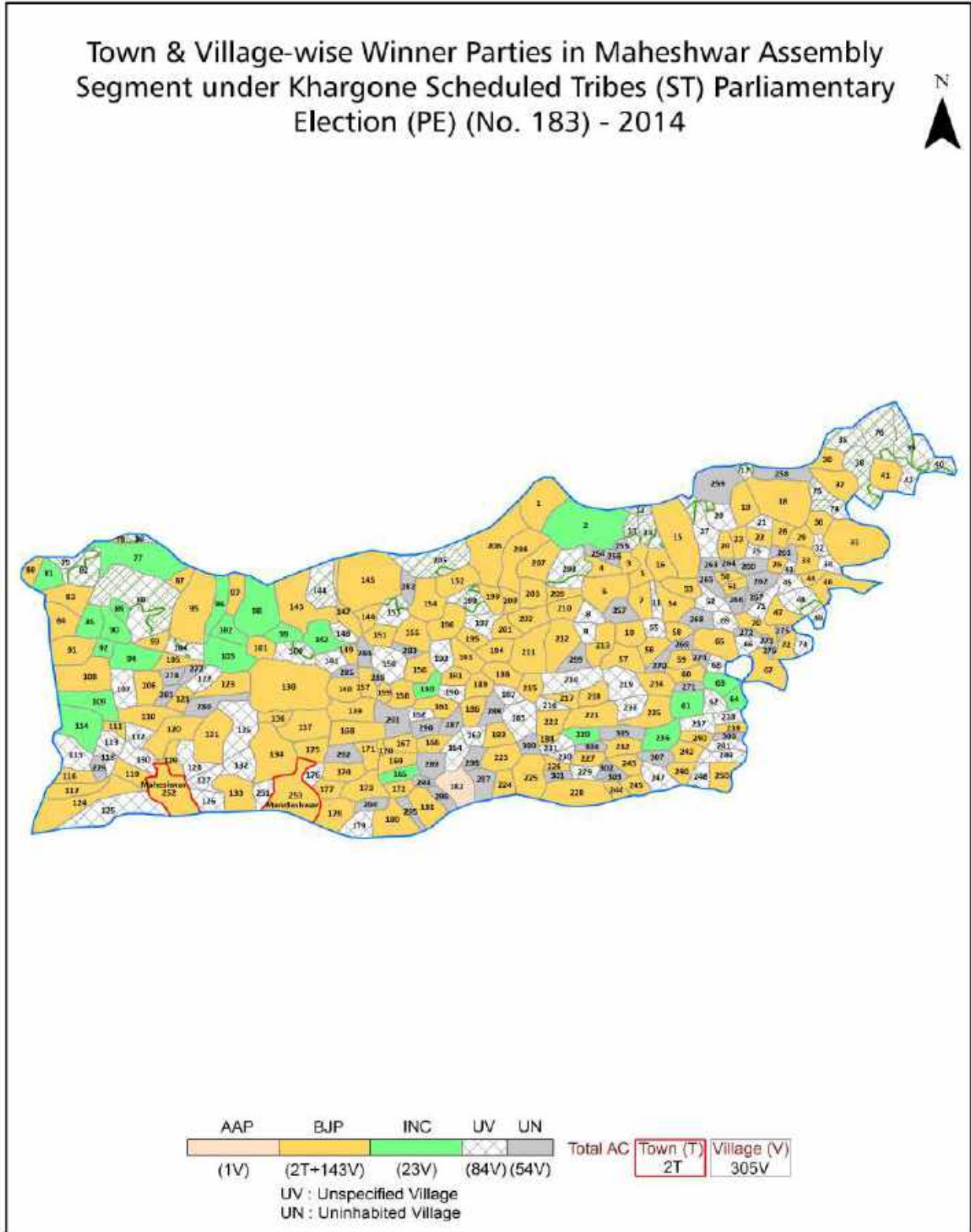
© Datanet India Pvt. Ltd.

All rights reserved. No part of this book may be reproduced, stored in a retrieval system or transmitted in any form or by any means, mechanical photocopying, photographing, scanning, recording or otherwise without the prior written permission of the publisher. Please refer to Disclaimer at page no. 199 for the use of this publication.

Printed in India

No.	Particulars	Page No.
	Introduction	
1	Assembly Constituency - (Vidhan Sabha) at a Glance Features of Assembly as per Delimitation Commission of India (2008)	1-2
	Location and Political Maps	
2	Location Map Boundaries of Assembly Constituency - (Vidhan Sabha in District Boundaries of Assembly Constituency under Parliamentary Constituency - (Lok Sabha) Town & Village-wise Winner Parties- 2024, 2023, 2019, 2018, 2014, 2009 and 2008	3-11
	Administrative Setup (2011)	
3	District Sub-district Towns Villages Inhabited Villages Uninhabited Villages Village Panchayat Intermediate Panchayat	12-24
	Demographics (2011)	
4	Population Households Rural/Urban Population Towns and Villages by Population Size Sex Ratio (Total & 0-6 Years) Religious Population Social Population Literacy Rate	25-26
	Electoral Features	
5	Important Dates of Last Elections Held Electors by Gender Service Electors Voters Voters Turnout Polling Stations & Average Number of Electors per Polling Station Electors by Age Group Present Elected Representatives	27-32
	Historical Summary Election Results	
6	Vote Share of Major Parties Winning Margin (Number & Percentage Polarity of Parties Summary Result of Assembly Segment of Parliamentary Elections 2024, 2019, 2014, 2009, 2004 and 1999 Summary Result of Assembly Elections 2023, 2018, 2013, 2008, 2003, 1998, 1993, 1990, 1985, 1980, 1977, 1972, 1967, 1962 and 1957	33-55
	Polling Station Level Election Results	
7	Name and Number of Polling Station 2024, 2023, 2019, 2018, 2014, 2009 and 2008 Polling Station-wise Electors, Voters & Voters Turnout 2024, 2023, 2019, 2018, 2014, 2009 and 2008 Polling Station wise Elections Results 2024, 2023, 2019, 2018, 2014, 2009 and 2008	56-178
	Share of Assembly Constituency	
8	Share of Assembly Constituency - (Vidhan Sabha) in State, District and Parliamentary Constituency - (Lok Sabha)	179
	Socio-Economic Amenities (2011)	
9	Access to Administrative Units Agricultural, Manufacturing and Industrial Commodities Demographic Indicators Education Health & Manpower Drinking Water Supply Sanitation Entertainment and Recreations Infrastructure Power Food Allocation Distribution and Marketing of Agriculture Commodities Infrastructure Transport and Road Infrastructure Communication Banking and Financial Services Land Use Irrigation Source	181-194
10	Abbreviation & Sources	196-197
11	Disclaimer	199

Location & Political Map



Administrative Setup

List of Village Panchayat & Intermediate Panchayat (Block) Name - 2011

Village Name	Village Panchayat Name	Intermediate Panchayat Name
Ahilyapura	Bhudri	Maheshwar
Akhipura	-	Maheshwar
Aroda	Kundiya	Barwaha
Ashapur	Ashapur	Maheshwar
Astaria	Machalपुरा Khur	Barwaha
Asukhedi	Jalud	Maheshwar
Athwan	Badikhar	Barwaha
Awalya	Bagdara	Maheshwar
Bablai	Bablai	Maheshwar
Bablai	Vani	Maheshwar
Bada	Mahetwada	Maheshwar
Badadiya Surta	Baddiyasurta	Maheshwar
Baddiya	Mohad	Maheshwar
Badwel	Badwel	Maheshwar
Badwi	Matmur	Maheshwar
Bagkeria Khedi	Ladvi	Maheshwar
Bagod	Bagod	Barwaha
Bagsomakhedi	Somakhedi	Maheshwar
Bahegawan	Bahegaon	Maheshwar
Bakaner	Bakaner	Maheshwar
Balasgaon	Balsgaon	Maheshwar
Balwara	Balwada	Barwaha
Baman Puri	Bamanpuri	Barwaha
Bamanpuri	Rupala	Barwaha
Bamanpuri	Barzar	Barwaha
Bandera	Bandera	Maheshwar
Bandikhar	Badikhar	Barwaha
Bangardha	Bangarda	Barwaha
Banihar	Ramana	Barwaha

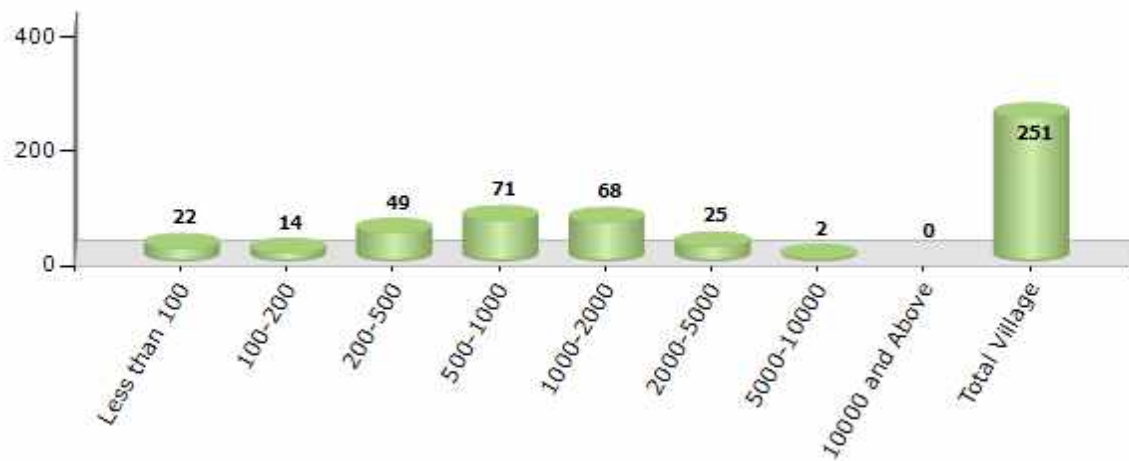
Contd....

Demographics

Number of Villages by Population Size - 2011

Less than 100	100-200	200-500	500-1000	1000-2000	2000-5000	5000-10000	10000 and Above	Total Village
22	14	49	71	68	25	2	0	251

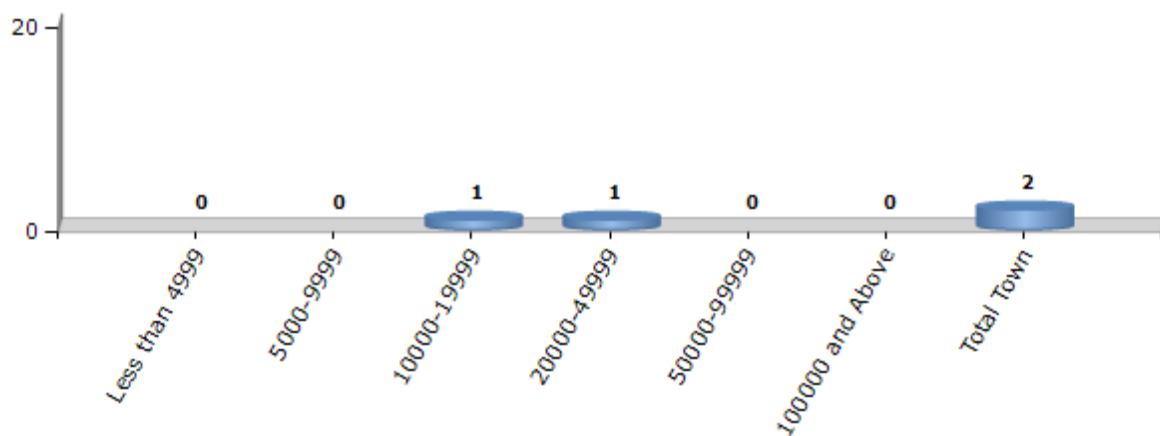
Number of Villages by Population Size - 2011



Number of Towns by Population Size - 2011

Less than 4999	5000-9999	10000-19999	20000-49999	50000-99999	100000 and Above	Total Town
0	0	1	1	0	0	2

Number of Towns by Population Size - 2011

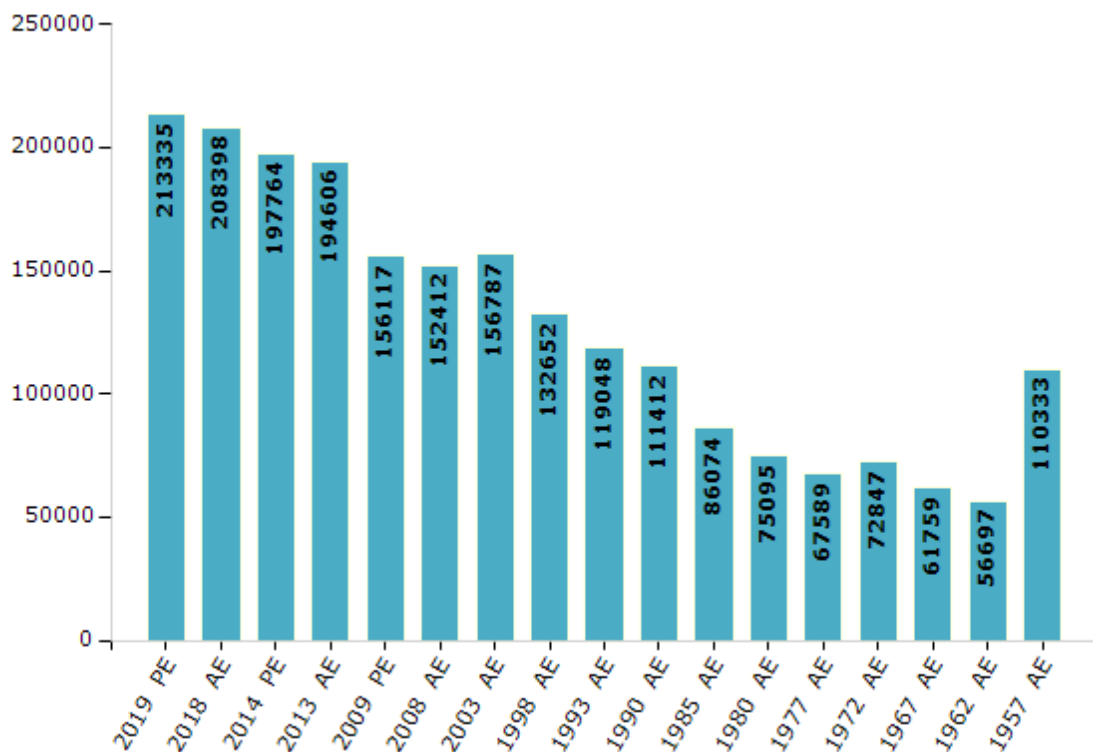


Electoral Features

Electors by Male & Female

Year	Male	Female	Others	Total	Year	Male	Female	Others	Total
2019 PE	108064	105270	1	213335	1993 AE	60903	58145	-	119048
2018 AE	105866	102531	1	208398	1990 AE	57077	54335	-	111412
2014 PE	100542	97219	3	197764	1985 AE	43464	42610	-	86074
2013 AE	98694	95909	3	194606	1980 AE	37437	37658	-	75095
2009 PE	80854	75263	-	156117	1977 AE	33921	33668	-	67589
2008 AE	78670	73742	-	152412	1972 AE	36640	36207	-	72847
2004 PE	-	-	-	-	1967 AE	-	-	-	61759
2003 AE	79761	77026	-	156787	1962 AE	-	-	-	56697
1999 PE	-	-	-	-	1957 AE	-	-	-	110333
1998 AE	67345	65307	-	132652	1952 AE	-	-	-	-

Number of Electors

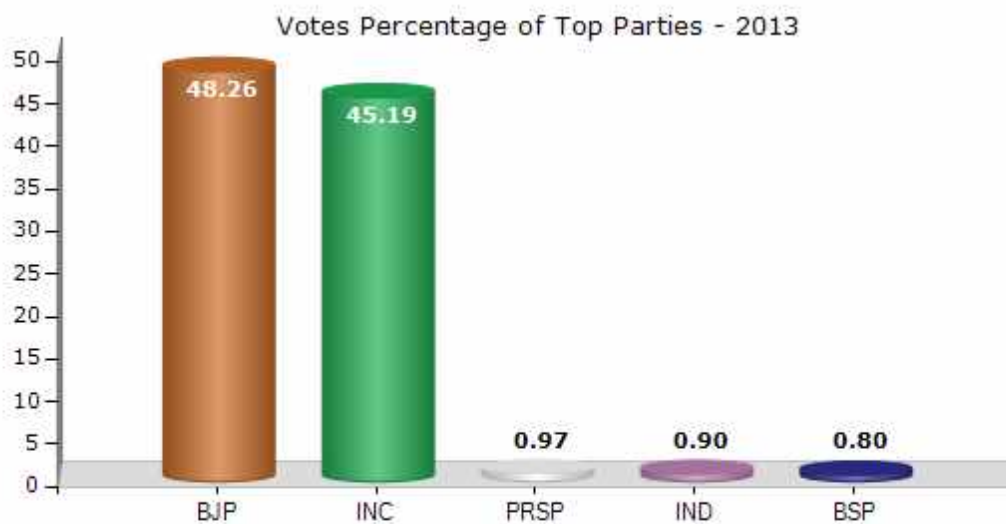


Note : AE : Assembly Election, PE : Assembly Segment of Parliamentary Election

Historical Summary Election Results

Summary Result of Assembly Election - 2013

Candidate Name	Party	Votes	Votes %
Mev Rajkumar	BJP	74320	48.26
Sunil Khande	INC	69593	45.19
Fulchand Wasunde Telars	PRSP	1490	0.97
Gyanchand Babulal Ransure	IND	1384	0.9
Ramesh Mansore	BSP	1233	0.8
Jitendra Bhargav	NCP	1194	0.78
Fulchand Chouhan	IND	1026	0.67
Sunita Tatware	IND	667	0.43
Dayaram Sadho	IND	666	0.43
Goyal Sandeep	IND	209	0.14
Shahani Rajendra Kumar	RPI(A)	180	0.12
Khande Babu	IND	159	0.1
Khande Hariram	IND	137	0.09
	NOTA	1753	1.14



Polling Station Level Election Results

Number and Name of Polling Stations (PS) (2018)

Number of Polling Stations	Name of Polling Stations	Number of Polling Stations	Name of Polling Stations
1	Prathmik Shala Bhawan Bakaner	22	P S Bilding Salipura
2	Madhyamik Shala Bhawan Bhawantalai	23	Prathmik Shala Bhawan Urvay
3	P.S Hindolaguvadi	24	Navin Pra. Vi. Gujar Mohana
4	Prathmik Shala Bhawan Kusumbaya	25	Ma Vidhyalay Gujar Mohana
5	Navin Prathmik Shala Bhawan Kakdda	26	Prathmik Vidyalay Bhawan Vasalikundiya
6	New Pra Kakdada	27	Ma.Vi. Bhawan Aavlya Avalya
7	Prathmik Shala Bhawan Bada Bhedalya	28	Pra Vi Shaka Bekaliya
8	Prathmik Shala Bhawan Melkhedi Gadhi	29	Prathmik Vidyalay Bhawan Navarangpura
9	Ma. Vi. Bhawan Makshi	30	Prathmik Vidyalay Bhawan Bhaklay
10	Ma Vi Bhawan Makshi	31	Praashala Bhawan Sirsya
11	Prathmik Shala Bhawan Mohida	32	Ua Ma Vi Bhawan Babalai
12	Prathmik Shala Bhawan Manawar	33	E G I Babalai
13	Madhyamik Shala Bhawan Sel	34	Ma.V.Bhawan Ka Pashchimi Bhag Choli
14	Prathmik Shala Bhawan Temariya	35	Maaviabhawan Ka Purvi Bhag Choli
15	Pra Sha Bhawan Holimal (Ashapur)	36	Gram Panchayat Bhawan Choli
16	Maashala Bhawan Dakshin Bhag Ashapur	37	Pran Choli
17	Pra.Shala Bhawan Kachhikua (Ashapur)	38	Navi M S Pakshimi Bhag Mohna
18	Prathmik Shala Bhawan Samaspura	39	Gram Panchayat Bhawan Mohana
19	Maashala Bhawan Badvel	40	Prathmik Shala Bhawan Badha
20	Ma. Vi. Bhawan Ka Dakshini Purvi Bhag Badvel	41	U Ma. Vi Bhawan Kakshay No. 1 Mehatbada
21	Prathmik Shala Bhawan Tekava	42	U. Ma. Vi Mahetwada

Contd....

Polling Station Level Election Results

Polling Station-wise Votes Secured by Overall Top Five Parties in Maheshwar Assembly in Assembly Election (AE) under Khargone Parliamentary Constituency in Madhya Pradesh (2018)

Number of Polling Station	Winner - Dr. Vijaylaxmi Sadho (INC)	Runner-up - Mev Rajkumar (IND)	3rd - Bhupendra Arya (BJP)	4th - Gajendra Aarya (SPAKP)	5th - Raju Pipalde (BSP)	NOTA	Other	Total Votes Secured
36	321	146	267	4	3	11	10	762
37	106	84	105	2	6	10	14	327
38	484	176	217	4	8	15	5	909
39	548	62	54	8	2	6	5	685
40	257	201	181	2	1	10	5	657
41	250	229	129	0	5	5	14	632
42	318	291	125	5	13	11	12	775
43	129	53	33	1	2	0	1	219
44	346	143	83	6	1	3	3	585
45	294	147	86	2	7	4	1	541
46	418	179	61	3	2	7	6	676
47	279	112	64	6	4	6	7	478
48	286	162	182	7	6	6	13	662
49	226	141	315	4	98	2	7	793
50	215	133	103	2	0	4	10	467
51	258	191	202	5	4	4	8	672
52	500	66	76	13	8	8	2	673
53	294	186	301	7	17	15	14	834
54	127	105	156	5	2	10	5	410
55	169	193	77	4	1	8	3	455
56	344	326	32	3	5	2	9	721
57	208	118	223	5	2	5	7	568
58	129	349	160	4	2	6	3	653
59	43	176	80	0	3	10	1	313
60	93	453	157	0	2	8	9	722
61	55	510	204	2	1	3	7	782
62	268	359	153	4	2	3	8	797
63	121	320	251	5	5	5	9	716
64	176	324	199	4	3	2	5	713
65	119	409	126	0	1	4	1	660
66	68	372	67	1	1	1	5	515
67	323	131	121	3	26	6	6	616
68	181	266	158	6	0	8	5	624
69	239	402	134	6	5	12	14	812
70	254	176	150	5	3	3	4	595

Contd....

Polling Station Level Election Results

Winner, Runner-up and 3rd Party Position & Winning Margin According to Polling Stations in Maheshwar Assembly in Assembly Election (AE) under Khargone Parliamentary Constituency in Madhya Pradesh (2018)

Polling Station Number	Winner Party	Winner Votes (%)	Runner-up Party	Runner-up Votes (%)	Winning Margin Votes (%)	Third Party	Third Party Votes (%)	Other Votes (%)
67	INC	323 (52.44)	IND (MR)	131 (21.27)	192 (31.17)	BJP	121 (19.64)	41 (6.66)
68	IND (MR)	266 (42.63)	INC	181 (29.01)	85 (13.62)	BJP	158 (25.32)	19 (3.04)
69	IND (MR)	402 (49.51)	INC	239 (29.43)	163 (20.08)	BJP	134 (16.5)	37 (4.56)
70	INC	254 (42.69)	IND (MR)	176 (29.58)	78 (13.11)	BJP	150 (25.21)	15 (2.52)
71	IND (MR)	411 (51.57)	INC	195 (24.47)	216 (27.1)	BJP	158 (19.82)	33 (4.14)
72	IND (MR)	209 (52.91)	BJP	92 (23.29)	117 (29.62)	INC	86 (21.77)	8 (2.03)
73	INC	249 (40.49)	IND (MR)	207 (33.66)	42 (6.83)	BJP	147 (23.9)	12 (1.95)
74	IND (MR)	398 (51.16)	BJP	183 (23.52)	215 (27.64)	INC	179 (23.01)	18 (2.31)
75	INC	332 (38.6)	IND (MR)	332 (38.6)	0 (0)	BJP	179 (20.81)	17 (1.98)
76	INC	459 (77.01)	IND (MR)	89 (14.93)	370 (62.08)	BJP	36 (6.04)	12 (2.01)
77	INC	578 (84.38)	IND (MR)	53 (7.74)	525 (76.64)	BJP	41 (5.99)	13 (1.9)
78	INC	263 (49.91)	IND (MR)	152 (28.84)	111 (21.07)	BJP	91 (17.27)	21 (3.98)
79	INC	439 (66.82)	IND (MR)	107 (16.29)	332 (50.53)	BJP	96 (14.61)	15 (2.28)
80	INC	490 (60.27)	IND (MR)	223 (27.43)	267 (32.84)	BJP	57 (7.01)	43 (5.29)
81	INC	371 (63.86)	IND (MR)	150 (25.82)	221 (38.04)	BJP	34 (5.85)	26 (4.48)
82	INC	368 (50.83)	IND (MR)	272 (37.57)	96 (13.26)	BJP	43 (5.94)	41 (5.66)
83	IND (MR)	307 (44.24)	INC	185 (26.66)	122 (17.58)	BJP	165 (23.78)	37 (5.33)
84	IND (MR)	281 (43.43)	INC	215 (33.23)	66 (10.2)	BJP	142 (21.95)	9 (1.39)
85	INC	535 (70.12)	IND (MR)	152 (19.92)	383 (50.2)	BJP	29 (3.8)	47 (6.16)
86	IND (MR)	307 (52.93)	INC	126 (21.72)	181 (31.21)	BJP	114 (19.66)	33 (5.69)
87	IND (MR)	348 (56.96)	INC	173 (28.31)	175 (28.65)	BJP	80 (13.09)	10 (1.64)
88	INC	234 (45.7)	IND (MR)	218 (42.58)	16 (3.12)	BJP	50 (9.77)	10 (1.95)
89	IND (MR)	188 (44.76)	INC	160 (38.1)	28 (6.66)	BJP	65 (15.48)	7 (1.67)
90	IND (MR)	454 (53.22)	INC	253 (29.66)	201 (23.56)	BJP	128 (15.01)	18 (2.11)
91	IND (MR)	378 (67.86)	BJP	85 (15.26)	293 (52.6)	INC	83 (14.9)	11 (1.97)
92	IND (MR)	268 (55.37)	INC	107 (22.11)	161 (33.26)	BJP	91 (18.8)	18 (3.72)
93	IND (MR)	415 (49.23)	INC	269 (31.91)	146 (17.32)	BJP	135 (16.01)	24 (2.85)
94	INC	431 (57.85)	IND (MR)	199 (26.71)	232 (31.14)	BJP	99 (13.29)	16 (2.15)
95	IND (MR)	296 (49.42)	INC	154 (25.71)	142 (23.71)	BJP	114 (19.03)	35 (5.84)
96	IND (MR)	231 (50.88)	INC	132 (29.07)	99 (21.81)	BJP	74 (16.3)	17 (3.74)
97	INC	272 (53.02)	IND (MR)	188 (36.65)	84 (16.37)	BJP	48 (9.36)	5 (0.97)
98	INC	383 (51.27)	IND (MR)	304 (40.7)	79 (10.57)	BJP	49 (6.56)	11 (1.47)
99	IND (MR)	198 (45.62)	INC	189 (43.55)	9 (2.07)	BJP	43 (9.91)	4 (0.92)

Contd....

Socio-Economic Amenities - Rural

Access to Education Facilities

Particulars	Number of Village (% of Population)				
	Available	Not Available	If Not Available (Distance of Nearest Facility)		
			A	B	C
Govt. Primary School	221 (99)	30 (1)	15 (1)	1 (0)	4 (0)
Private Primary School	54 (38)	197 (62)	0 (0)	0 (0)	0 (0)
Govt. Middle School	109 (72)	142 (28)	104 (21)	13 (3)	6 (1)
Private Middle School	34 (26)	217 (74)	0 (0)	0 (0)	0 (0)
Govt. Secondary School	23 (26)	228 (74)	98 (33)	81 (26)	12 (3)
Private Secondary School	15 (12)	236 (88)	6 (1)	2 (1)	0 (0)
Govt. Senior Secondary School	17 (17)	234 (83)	71 (29)	91 (30)	40 (13)
Private Senior Secondary School	6 (5)	245 (95)	6 (2)	0 (0)	1 (0)
Govt. Arts and Science Degree College	0 (0)	251 (100)	6 (2)	18 (11)	187 (76)
Private Arts and Science Degree College	1 (0)	250 (100)	0 (0)	0 (0)	0 (0)
Govt. Engineering College	0 (0)	251 (100)	4 (4)	2 (0)	142 (58)
Private Engineering College	0 (0)	251 (100)	6 (3)	6 (2)	58 (22)
Govt. Medicine College	0 (0)	251 (100)	4 (3)	7 (4)	217 (88)
Private Medicine College	0 (0)	251 (100)	0 (0)	0 (0)	0 (0)
Govt. Management Institute	0 (0)	251 (100)	0 (0)	0 (0)	167 (65)
Private Management Institute	0 (0)	251 (100)	0 (0)	0 (0)	0 (0)
Govt. Polytechnic	0 (0)	251 (100)	1 (0)	2 (0)	246 (99)
Private Polytechnic	0 (0)	251 (100)	0 (0)	0 (0)	0 (0)
Govt. Vocational Training School/ITI	0 (0)	251 (100)	4 (1)	21 (8)	224 (91)
Private Vocational Training School/ITI	0 (0)	251 (100)	0 (0)	0 (0)	0 (0)
Govt. Non Formal Training Centre	0 (0)	251 (100)	0 (0)	2 (0)	247 (99)
Private Non Formal Training Centre	0 (0)	251 (100)	0 (0)	0 (0)	0 (0)
Govt. School For Disabled	0 (0)	251 (100)	0 (0)	5 (1)	162 (64)
Private School For Disabled	0 (0)	251 (100)	0 (0)	0 (0)	0 (0)
Government Others	1 (0)	250 (100)	0 (0)	3 (1)	231 (93)
Private Others	0 (0)	251 (100)	0 (0)	0 (0)	16 (6)

Note : Distance A : Less than 5 km; B : Between 5-10 km; C : 10+ km.; Source : Data Analysis is based on 2011 Census.

DISCLAIMER

The Terms of Use and Disclaimer of Datanet India Private Limited (hereinafter referred to as "Datanet") for use of this analysis report of **Maheshwar Assembly Constituency (Maheshwar Vidhan Sabha)** :-

1. **Assembly Factbook™** is a Registered Trade Mark owned by Datanet.
2. All the maps are sketched and graphical representation only and have not been drawn to the scale and also not to represent the actual geographical area or boundary of the unit.
3. The data for the aforesaid analysis is based on authentic sources and has been culled from the various publications of Census, CSO and NSSO for district and block level data, various central and state government departments, Central & State Elections Commissions and the concerned Returning Officers' releases, Electoral Rolls, Election results and allied publications, internal assessment, surveys, estimates and analysis. Therefore, certain adjustment of data at micro level may have been done to arrive closer to the macro data.
4. Data have been provided on an "As Is" and "As AVAILABLE" basis
5. The colours shown in the maps or diagram and charts of a particular party, alliance or AC are indicative and do not represent them.
6. This publication which includes maps, sheets, graphs and data would be the property under copyright of Datanet only. The user may use these for its internal study, analysis and research purposes. It's public display, re-selling or any commercial uses by the user are not allowed.
7. Datanet has taken due care and caution in compilation and processing of data and allied information, but does not guarantee the accuracy, adequacy or completeness of any information/analysis and will be not responsible for any errors or omissions or for the results obtained from the use of such information/analysis.
8. All the contents for the publication have been culled from various authentic sources and Datanet reasonably believes such sources to be reliable, but does not make any representations, express or implied as to the accuracy or fitness of use of such information. The information or contents of the information/analysis do not constitute advice and should not be relied upon in making (or refraining from making) any decision. Any reliance placed upon the information provided by Datanet is the sole responsibility and strictly at the user's risk.
9. In no event will Datanet be liable for any damages (including, without limitation, damages for loss of business projects, or loss of profits) arising in contract, tort or otherwise from the use of or inability to use any of its contents, or from any action taken (or refrained from being taken) as a result of using the analysis or any of its contents. Datanet its directors, owners, editors, officials, employees, distributor and agents or any associate will not be liable for any errors in the information contained or any consequences arising from the use of the contents of the provided information/analysis.
10. If any provision of these terms and conditions is held invalid or illegal or unenforceable for any reason by any court of competent jurisdiction, such provision shall be severed and the remainder of provisions of the terms and conditions shall continue in full force and effect as if the Term of Use had been executed with the invalid, illegal or unenforceable provision eliminated.
11. If there are any discrepancies in the information provided, please bring it to attention of Datanet for suitable rectification measures.

Buy Online This Complete Book At
Datanet India eBooks Store

www.indiastatpublications.com

or go directly at

[http://www.indiastatpublications.com/
Assembly_factbook/Madhya_Pradesh/Khargone/Maheshwar](http://www.indiastatpublications.com/Assembly_factbook/Madhya_Pradesh/Khargone/Maheshwar)

 **indiastat**elections

