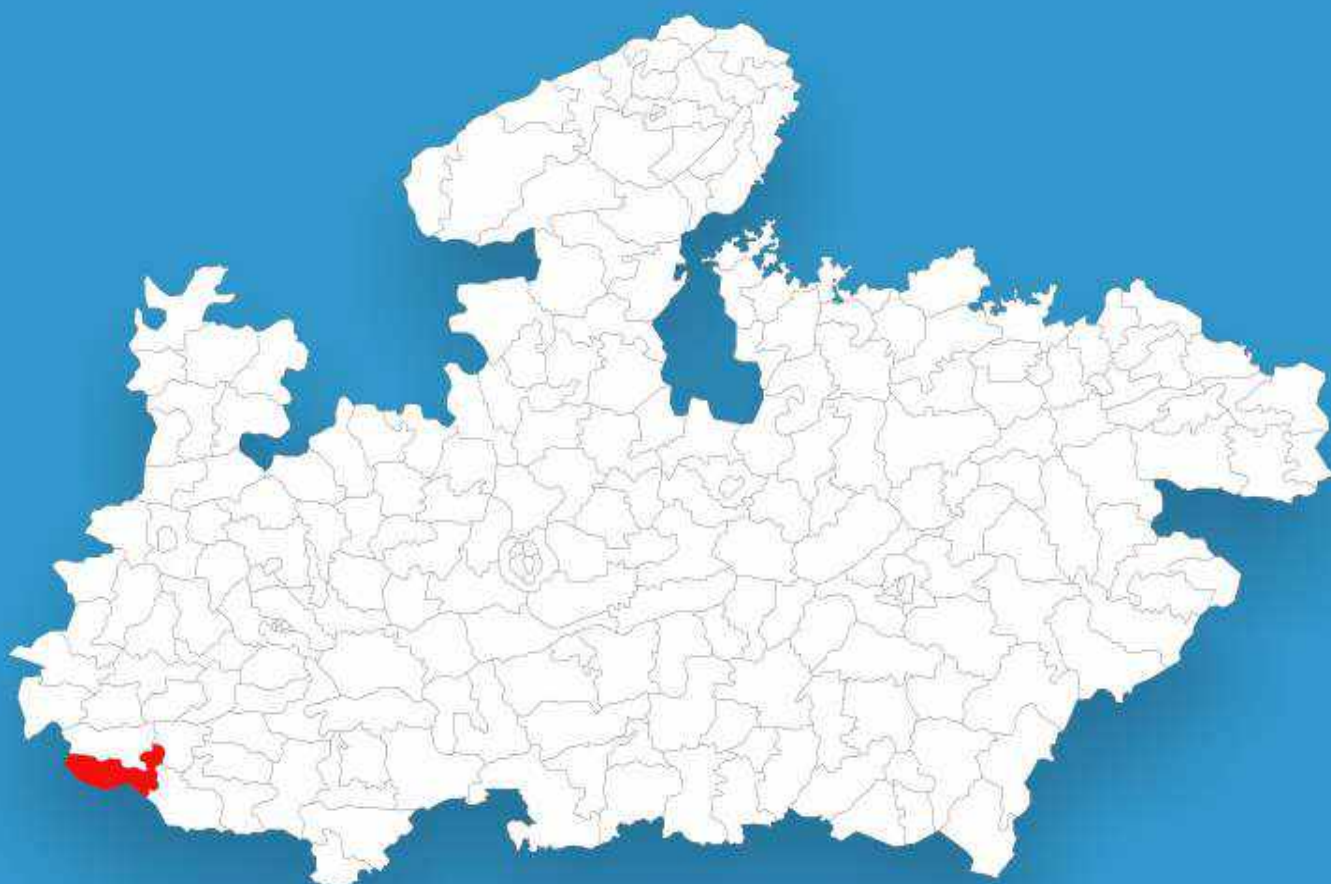




Madhya Pradesh

Assembly Factbook™

Pansema Assembly Constituency



Key Electoral Data of Pansema
Assembly Constituency (Vidhan Sabha)

Madhya Pradesh

Assembly Factbook™

Pansema Assembly Constituency



Pansema Vidhan Sabha

Editor & Director

Dr. R.K. Thukral

Research Editor

Dr. Shafeeq Rahman

Compiled, Researched and Published by Datanet India Pvt. Ltd.

D-100, 1st Floor,

Okhla Industrial Area, Phase-I,
New Delhi- 110020.

Ph.: 91-11- 43580781-84

Email : support@indiastatpublications.com

Website : www.indiastatelections.com

Online Book Store :

www.indiastatpublications.com

Report No. : AFB/MP-189-0125

ISBN : 978-93-87189-43-0

First Edition : January, 2018

Eighth Updated Edition : January, 2025

Price : Rs. 11500/-

US\$ 310

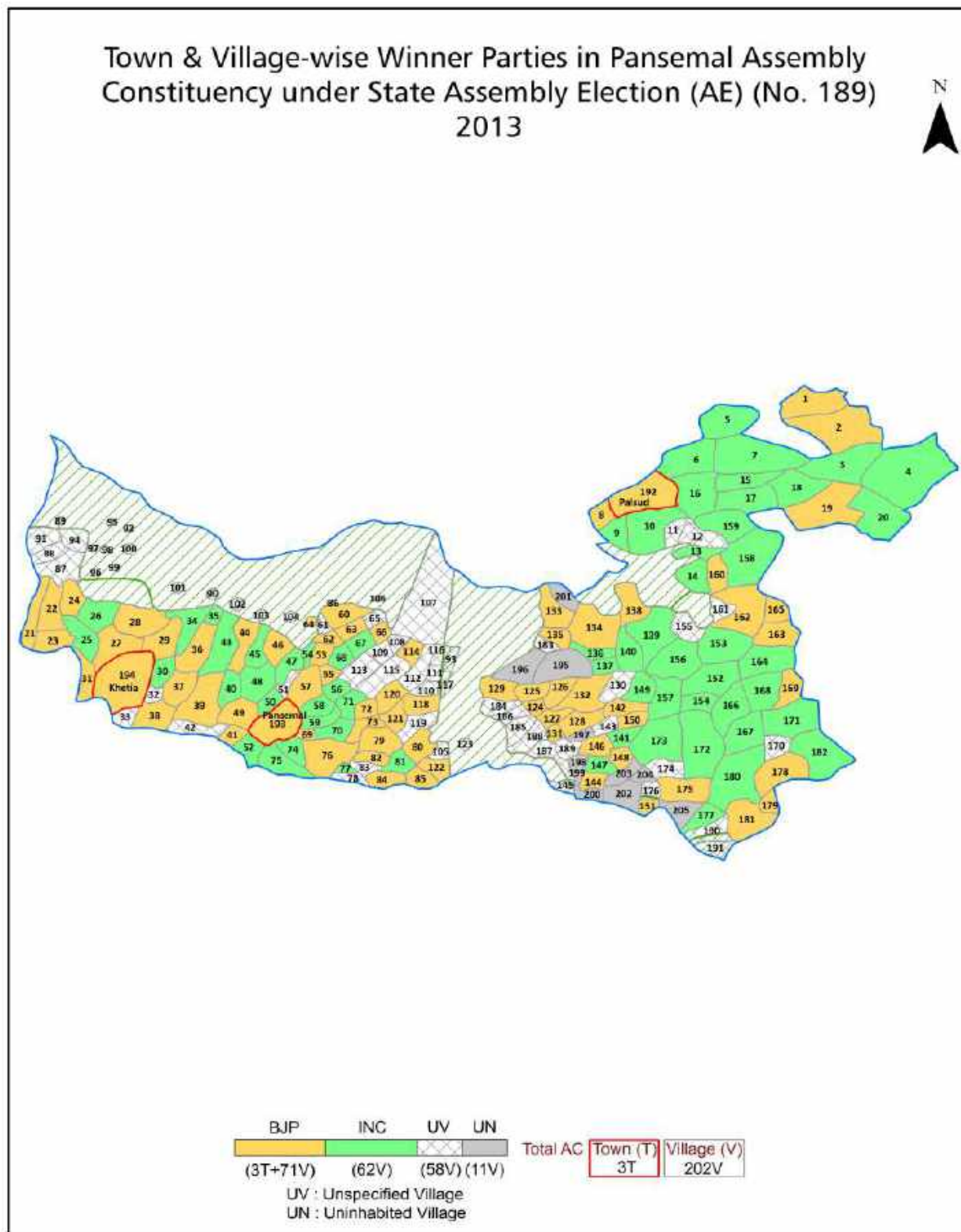
© Datanet India Pvt. Ltd.

All rights reserved. No part of this book may be reproduced, stored in a retrieval system or transmitted in any form or by any means, mechanical photocopying, photographing, scanning, recording or otherwise without the prior written permission of the publisher. Please refer to Disclaimer at page no. 207 for the use of this publication.

Printed in India

No.	Particulars	Page No.
	Introduction	
1	Assembly Constituency - (Vidhan Sabha) at a Glance Features of Assembly as per Delimitation Commission of India (2008)	1-2
	Location and Political Maps	
2	Location Map Boundaries of Assembly Constituency - (Vidhan Sabha) in District Boundaries of Assembly Constituency under Parliamentary Constituency - (Lok Sabha) Town & Village-wise Winner Parties- 2024, 2023, 2019, 2018, 2014, 2013, 2009 and 2008	3-11
	Administrative Setup (2011)	
3	District Sub-district Towns Villages Inhabited Villages Uninhabited Villages Village Panchayat Intermediate Panchayat	12-22
	Demographics (2011)	
4	Population Households Rural/Urban Population Towns and Villages by Population Size Sex Ratio (Total & 0-6 Years) Religious Population Social Population Literacy Rate	23-24
	Electoral Features	
5	Important Dates of Last Elections Held Electors by Gender Service Electors Voters Voters Turnout Polling Stations & Average Number of Electors per Polling Station Electors by Age Group Present Elected Representatives	25-30
	Historical Summary Election Results	
6	Vote Share of Major Parties Winning Margin (Number & Percentage) Polarity of Parties Summary Result of Assembly Segment of Parliamentary Elections 2024, 2019, 2014 and 2009 Summary Result of Assembly Elections 2023, 2018, 2013 and 2008	31-40
	Polling Station Level Election Results	
7	Name and Number of Polling Station 2024, 2023, 2019, 2018, 2014, 2013, 2009 and 2008 Polling Station-wise Electors, Voters & Voters Turnout 2024, 2023, 2019, 2018, 2014, 2013, 2009 and 2008 Polling Station wise Elections Results 2024, 2023, 2019, 2018, 2014, 2013, 2009 and 2008	41-186
	Share of Assembly Constituency	
8	Share of Assembly Constituency - (Vidhan Sabha) in State, District and Parliamentary Constituency - (Lok Sabha)	187
	Socio-Economic Amenities (2011)	
9	Access to Administrative Units Agricultural, Manufacturing and Industrial Commodities Demographic Indicators Education Health & Manpower Drinking Water Supply Sanitation Entertainment and Recreations Infrastructure Power Food Allocation Distribution and Marketing of Agriculture Commodities Infrastructure Transport and Road Infrastructure Communication Banking and Financial Services Land Use Irrigation Source	189-202
10	Abbreviation & Sources	204-205
11	Disclaimer	207

Location & Political Map



Administrative Setup

List of Village Panchayat & Intermediate Panchayat (Block) Name - 2011

Village Name	Village Panchayat Name	Intermediate Panchayat Name
Ghodlya Pani	Ghodlyapani	Niwali
Gondikachali	-	Niwali
Gongwada	Gongwada	Pansemal
Gorikheda	Junapani	Pansemal
Guljwari	Fooljuwari	Niwali
Gumadya Buzurg	Gumadiya Bujurg	Niwali
Gumadya Khurd	Gumadiya Khurd	Niwali
Gumdiya	Gumadiya Bujurg	Niwali
Guraedpani	-	Pansemal
Harnya	Dondwada	Pansemal
Indarpur(Rehatiya)	Indrapur	Rajpur
Jahur	Jahur	Pansemal
Akal Amba	-	Pansemal
Alkhad	Alkhad	Pansemal
Alkhad Bada	-	Pansemal
Alkhard Chhota	-	Pansemal
Jaitpura	Devdhar	Pansemal
Jalgone	Jalgon	Pansemal
Amba Padaw	Baygor	Pansemal
Amda	Aamada	Pansemal
Jalkheda	Jalkheda	Rajpur
Jalyapani	Malgaon	Pansemal
Amjhiri	Aamjhiri	Pansemal
Amliya Pani	-	Pansemal
Jamaniya	Jamnya	Niwali
Jamaniya	Talaw	Niwali
Babultad	Nisarpur	Pansemal
Badgaon	Badgaon	Niwali
Jamanya	Jamnya (Ab Road)	Niwali

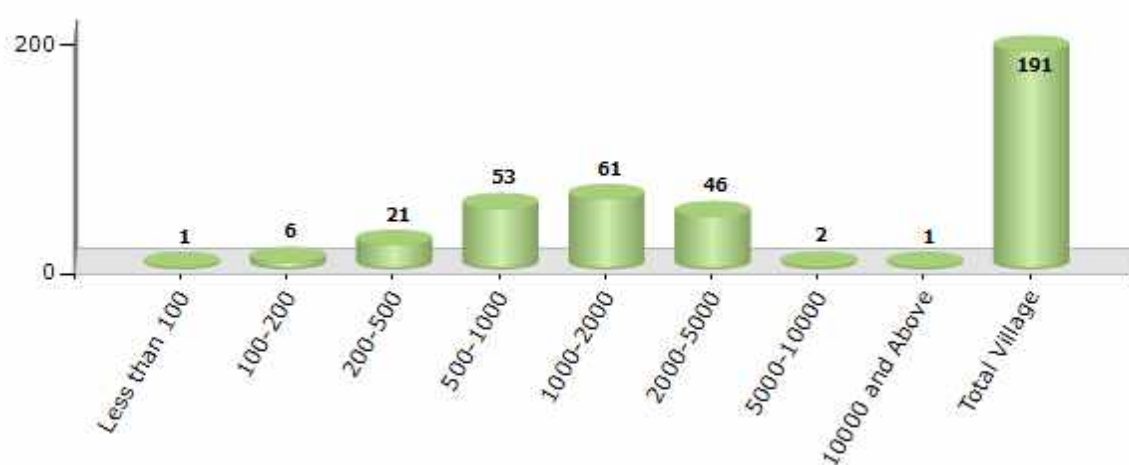
Contd....

Demographics

Number of Villages by Population Size - 2011

Less than 100	100-200	200-500	500-1000	1000-2000	2000-5000	5000-10000	10000 and Above	Total Village
1	6	21	53	61	46	2	1	191

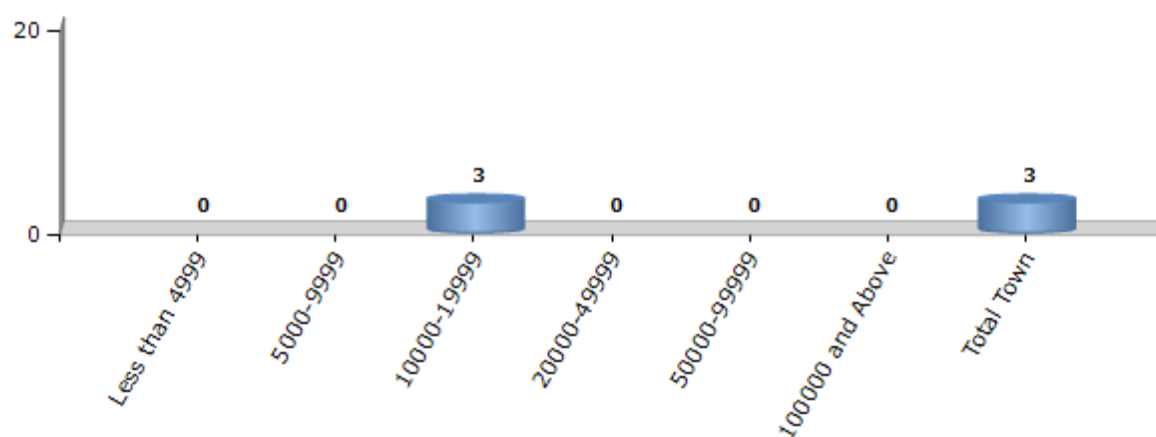
Number of Villages by Population Size - 2011



Number of Towns by Population Size - 2011

Less than 4999	5000-9999	10000-19999	20000-49999	50000-99999	100000 and Above	Total Town
0	0	3	0	0	0	3

Number of Towns by Population Size - 2011

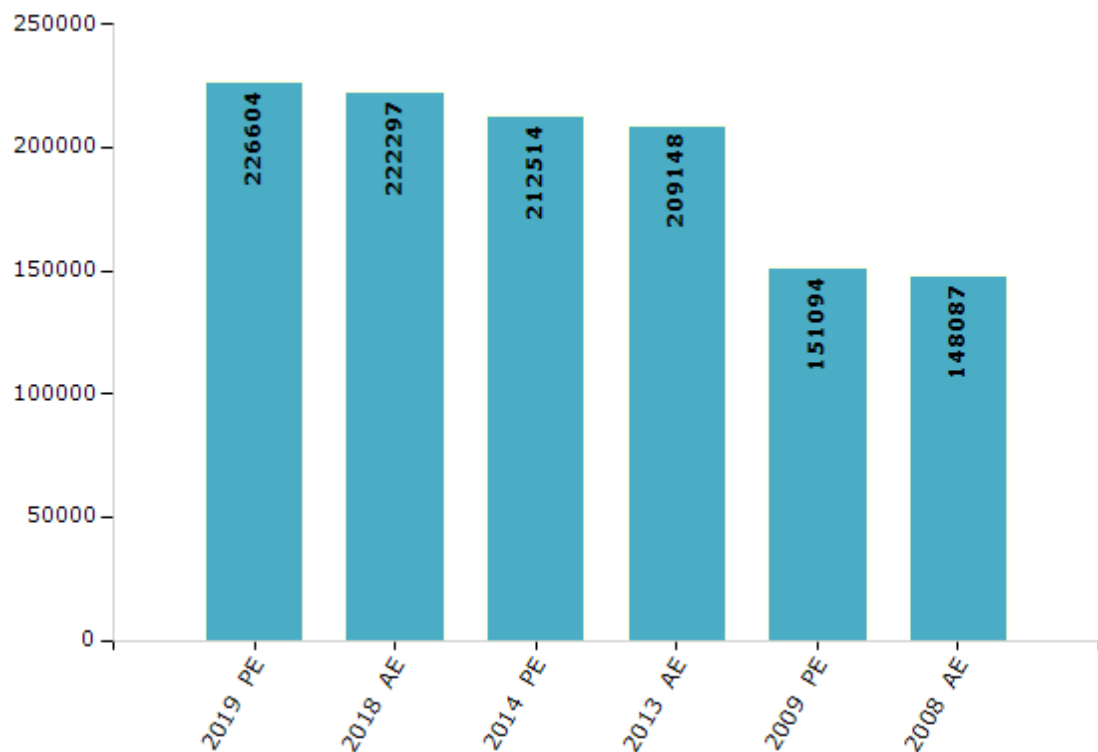


Electoral Features

Electors by Male & Female

Year	Male	Female	Others	Total	Year	Male	Female	Others	Total
2019 PE	113136	113467	1	226604	1993 AE	-	-	-	-
2018 AE	111082	111214	1	222297	1990 AE	-	-	-	-
2014 PE	106514	105995	5	212514	1985 AE	-	-	-	-
2013 AE	104985	104158	5	209148	1980 AE	-	-	-	-
2009 PE	76682	74412	-	151094	1977 AE	-	-	-	-
2008 AE	75012	73075	-	148087	1972 AE	-	-	-	-
2004 PE	-	-	-	-	1967 AE	-	-	-	-
2003 AE	-	-	-	-	1962 AE	-	-	-	-
1999 PE	-	-	-	-	1957 AE	-	-	-	-
1998 AE	-	-	-	-	1952 AE	-	-	-	-

Number of Electors

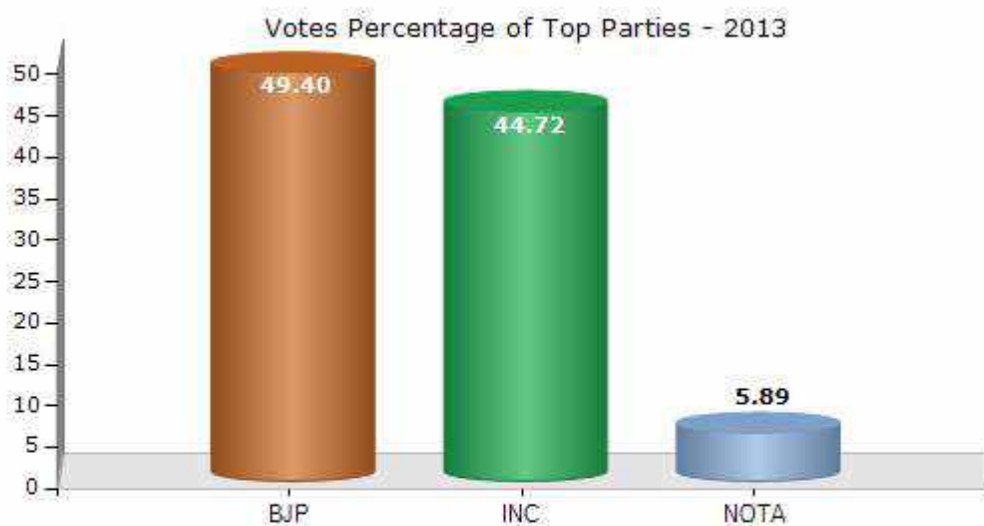


Note : AE : Assembly Election, PE : Assembly Segment of Parliamentary Election

Historical Summary Election Results

Summary Result of Assembly Election - 2013

Candidate Name	Party	Votes	Votes %
Diwansingh Vithal Patel	BJP	77919	49.4
Miss Chandrabhaga Kirade	INC	70537	44.72
	NOTA	9288	5.89



Polling Station Level Election Results

Number and Name of Polling Stations (PS) (2018)

Number of Polling Stations	Name of Polling Stations	Number of Polling Stations	Name of Polling Stations
1	Govt. Primary Building Dhavadi Room No. 1	22	Govt.Primary School Building New South Part Room No. 1 Chichawani
2	Govt. Middle School Building Dhavadi Room No. 1	23	Middle School Building Room No. 1 Jalyapani
3	Primary School Building Mogarapani	24	Primary School Building Chota Malgaon
4	Govt. Primary School Building Tillikhet	25	Govt. Primary School Building Palhani
5	Govt. Primary Building Gaonkheda Room No. 1 Rakhi Khurd	26	Govt. Primary School Building Ekalamba
6	Govt. Primary Building New Room Rakhi Khurd	27	Govt. Middle School Building Room No.1 Malfa
7	Govt. Primary School Building Rakhi Khurd Room-2	28	Govt. Middle School Building Room No.2 Malfa
8	Primary School Building Charlipitha	29	Govt. Primary School Building Additional Room (New) Temla
9	Govt. Middle School Building Rakhi Bujurg	30	Girl High.Secomdary School Old North Room No.01 Khetiya
10	Primery School Building Baygor Room No. 1	31	Girl High.Secomdary School Old North Room No.02 Khetiya
11	Primary School Building Ambapdawa	32	Girl High.Secomdary School Old South Part Khetiya
12	Govt. Middle School Building Bandriyabad	33	Girl High.Secomdary School New Building Khetiya
13	Govt. Primary Building Hajariya Falya Bandriyabad	34	Girl High.Secomdary School (New) Room No.3 Khetiya
14	Govt. H.School Building Karanpura	35	Girl High.Secomdary School (New) Room No.1 Khetia
15	Govt.High School Building Narth Part Karanpura	36	Girl High.Secomdary School New Room No.2 Khetia
16	Govt. Primary School Building West Part High School Karanpura	37	Primary School Building Old North Part Khetiya
17	Gov. Primary School Building (Purana) Behadiya	38	Primary School Building Old South Part Khetiya
18	Govt. Middle School Building (North Part) Bhatki	39	Primary School Building Old West Part Khetiya
19	Govt. Middle School Building Bhangada Falya Bhataki (Addi.Room)	40	Primary School Building New Back Khetiya
20	Govt. Middle School Building New Western Part Bhatki	41	Govt. Boys High.Secondary School New East Part Khetiya
21	Govt. Primary School Building New South Part Room 1 Malagaon	42	Govt. Boys High.Secondary School New South Part Khetia

Contd....

Polling Station Level Election Results

Polling Station-wise Votes Secured by Overall Top Five Parties in Pansemal Assembly in Assembly Election (AE) under Khargone Parliamentary Constituency in Madhya Pradesh (2018)

Number of Polling Station	Winner - Sushri Chandrabhaga Kirade (INC)	Runner-up - Diwansingh S/O Viththal Patel (BJP)	3rd - Shreemati Durgabai Ratan Wasave (BSP)	4th - Mohan Moti Patel (IND)	5th - Mansharam Alawe (SHS)	NOTA	Other	Total Votes Secured
36	80	244	1	0	0	7	0	332
37	104	445	3	4	2	4	1	563
38	121	425	5	6	3	5	2	567
39	131	265	5	2	2	8	1	414
40	186	349	1	7	1	1	0	545
41	225	204	2	2	1	3	4	441
42	290	195	0	1	1	1	0	488
43	236	377	2	6	1	2	1	625
44	239	435	5	8	9	7	5	708
45	334	562	8	9	0	18	2	933
46	207	332	10	9	4	16	2	580
47	266	382	12	4	0	14	2	680
48	83	444	5	3	0	3	0	538
49	249	264	0	1	0	10	1	525
50	211	222	4	4	1	11	0	453
51	257	309	7	8	0	14	3	598
52	617	81	2	1	1	9	6	717
53	477	200	11	14	4	33	13	752
54	311	203	1	7	2	13	4	541
55	378	161	4	3	1	11	2	560
56	199	368	9	7	0	7	1	591
57	407	143	1	1	1	4	1	558
58	199	298	1	3	1	8	5	515
59	82	163	1	4	2	7	0	259
60	393	139	2	2	5	31	4	576
61	225	221	2	3	3	9	2	465
62	125	218	22	7	4	6	3	385
63	581	128	4	3	3	15	1	735
64	660	26	1	2	0	16	0	705
65	377	275	11	18	3	21	10	715
66	660	120	3	9	5	32	6	835
67	271	205	3	0	0	11	3	493
68	258	268	9	15	8	43	7	608
69	355	556	3	7	2	13	3	939
70	908	80	10	5	3	15	16	1037

Contd....

Polling Station Level Election Results

Winner, Runner-up and 3rd Party Position & Winning Margin According to Polling Stations in Pansemal Assembly in Assembly Election (AE) under Khargone Parliamentary Constituency in Madhya Pradesh (2018)

Polling Station Number	Winner Party	Winner Votes (%)	Runner-up Party	Runner-up Votes (%)	Winning Margin Votes (%)	Third Party	Third Party Votes (%)	Other Votes (%)
67	INC	271 (54.97)	BJP	205 (41.58)	66 (13.39)	BSP	3 (0.61)	14 (2.84)
68	BJP	268 (44.08)	INC	258 (42.43)	10 (1.65)	IND (MMP)	15 (2.47)	67 (11.02)
69	BJP	556 (59.21)	INC	355 (37.81)	201 (21.4)	IND (MMP)	7 (0.75)	21 (2.24)
70	INC	908 (87.56)	BJP	80 (7.71)	828 (79.85)	AAP	14 (1.35)	35 (3.38)
71	INC	563 (78.52)	BJP	126 (17.57)	437 (60.95)	BSP	5 (0.7)	23 (3.21)
72	INC	803 (79.27)	BJP	167 (16.49)	636 (62.78)	BSP	9 (0.89)	34 (3.36)
73	INC	352 (58.96)	BJP	225 (37.69)	127 (21.27)	BSP	10 (1.68)	10 (1.68)
74	INC	479 (91.41)	BJP	34 (6.49)	445 (84.92)	IND (MMP)	3 (0.57)	8 (1.53)
75	INC	136 (48.23)	BJP	133 (47.16)	3 (1.07)	BSP	5 (1.77)	8 (2.84)
76	BJP	373 (58.01)	INC	245 (38.1)	128 (19.91)	BSP	4 (0.62)	21 (3.27)
77	BJP	325 (55.08)	INC	249 (42.2)	76 (12.88)	AAP	4 (0.68)	12 (2.03)
78	BJP	258 (61.28)	INC	151 (35.87)	107 (25.41)	BSP	4 (0.95)	8 (1.9)
79	BJP	428 (71.69)	INC	159 (26.63)	269 (45.06)	AAP	3 (0.5)	7 (1.17)
80	BJP	477 (73.84)	INC	140 (21.67)	337 (52.17)	IND (MMP)	8 (1.24)	21 (3.25)
81	BJP	457 (62.43)	INC	247 (33.74)	210 (28.69)	BSP	5 (0.68)	23 (3.14)
82	BJP	310 (54.39)	INC	235 (41.23)	75 (13.16)	BSP	6 (1.05)	19 (3.33)
83	BJP	390 (71.17)	INC	139 (25.36)	251 (45.81)	BSP	3 (0.55)	16 (2.92)
84	BJP	380 (71.03)	INC	141 (26.36)	239 (44.67)	BSP	3 (0.56)	11 (2.06)
85	BJP	245 (53.26)	INC	198 (43.04)	47 (10.22)	BSP	4 (0.87)	13 (2.83)
86	INC	227 (51.71)	BJP	191 (43.51)	36 (8.2)	BSP	5 (1.14)	16 (3.64)
87	INC	393 (72.24)	BJP	114 (20.96)	279 (51.28)	BSP	17 (3.13)	20 (3.68)
88	INC	614 (88.73)	BJP	70 (10.12)	544 (78.61)	SHS	3 (0.43)	5 (0.72)
89	BJP	292 (62.13)	INC	164 (34.89)	128 (27.24)	BSP	4 (0.85)	10 (2.13)
90	INC	468 (78.79)	BJP	104 (17.51)	364 (61.28)	BSP	7 (1.18)	15 (2.53)
91	INC	419 (56.32)	BJP	290 (38.98)	129 (17.34)	SHS	4 (0.54)	31 (4.17)
92	BJP	456 (62.13)	INC	261 (35.56)	195 (26.57)	BSP	3 (0.41)	14 (1.91)
93	INC	320 (45.33)	BJP	291 (41.22)	29 (4.11)	BSP	73 (10.34)	22 (3.12)
94	BJP	407 (56.61)	INC	282 (39.22)	125 (17.39)	AAP	5 (0.7)	25 (3.48)
95	BJP	580 (63.32)	INC	278 (30.35)	302 (32.97)	AAP	12 (1.31)	46 (5.02)
96	INC	402 (70.53)	BJP	135 (23.68)	267 (46.85)	AAP	9 (1.58)	24 (4.21)
97	INC	236 (51.42)	BJP	205 (44.66)	31 (6.76)	IND (MMP)	3 (0.65)	15 (3.27)
98	INC	331 (58.17)	BJP	219 (38.49)	112 (19.68)	IND (MMP)	5 (0.88)	14 (2.46)
99	BJP	489 (72.77)	INC	154 (22.92)	335 (49.85)	BSP	8 (1.19)	21 (3.13)

Contd....

Socio-Economic Amenities - Rural

Access to Education Facilities

Particulars	Number of Village (% of Population)				
	Available	Not Available	If Not Available (Distance of Nearest Facility)		
			A	B	C
Govt. Primary School	186 (100)	5 (0)	2 (0)	2 (0)	0 (0)
Private Primary School	9 (10)	182 (90)	0 (0)	0 (0)	0 (0)
Govt. Middle School	123 (85)	68 (15)	36 (9)	25 (5)	1 (0)
Private Middle School	4 (7)	187 (93)	0 (0)	0 (0)	0 (0)
Govt. Secondary School	21 (23)	170 (77)	52 (27)	79 (37)	28 (9)
Private Secondary School	2 (5)	189 (95)	0 (0)	0 (0)	0 (0)
Govt. Senior Secondary School	3 (6)	188 (94)	26 (14)	76 (44)	75 (31)
Private Senior Secondary School	2 (1)	189 (99)	0 (0)	0 (0)	1 (1)
Govt. Arts and Science Degree College	1 (4)	190 (96)	8 (4)	17 (11)	142 (71)
Private Arts and Science Degree College	0 (0)	191 (100)	0 (0)	0 (0)	0 (0)
Govt. Engineering College	0 (0)	191 (100)	0 (0)	0 (0)	0 (0)
Private Engineering College	0 (0)	191 (100)	5 (4)	15 (10)	144 (73)
Govt. Medicine College	0 (0)	191 (100)	0 (0)	0 (0)	34 (21)
Private Medicine College	0 (0)	191 (100)	0 (0)	0 (0)	0 (0)
Govt. Management Institute	0 (0)	191 (100)	0 (0)	0 (0)	106 (48)
Private Management Institute	0 (0)	191 (100)	0 (0)	0 (0)	7 (4)
Govt. Polytechnic	0 (0)	191 (100)	0 (0)	0 (0)	191 (100)
Private Polytechnic	0 (0)	191 (100)	0 (0)	0 (0)	0 (0)
Govt. Vocational Training School/ITI	0 (0)	191 (100)	9 (7)	17 (8)	160 (83)
Private Vocational Training School/ITI	0 (0)	191 (100)	0 (0)	0 (0)	5 (2)
Govt. Non Formal Training Centre	0 (0)	191 (100)	11 (5)	25 (12)	143 (76)
Private Non Formal Training Centre	0 (0)	191 (100)	1 (0)	1 (0)	10 (7)
Govt. School For Disabled	0 (0)	191 (100)	3 (1)	11 (5)	104 (57)
Private School For Disabled	0 (0)	191 (100)	1 (0)	0 (0)	42 (18)
Government Others	0 (0)	191 (100)	0 (0)	0 (0)	188 (98)
Private Others	0 (0)	191 (100)	0 (0)	0 (0)	3 (2)

Note : Distance A : Less than 5 km; B : Between 5-10 km; C : 10+ km.; Source : Data Analysis is based on 2011 Census.

DISCLAIMER

The Terms of Use and Disclaimer of Datanet India Private Limited (hereinafter referred to as "Datanet") for use of this analysis report of **Pansemal Assembly Constituency (Pansemal Vidhan Sabha)** :-

1. **Assembly Factbook™** is a Registered Trade Mark owned by Datanet.
2. All the maps are sketched and graphical representation only and have not been drawn to the scale and also not to represent the actual geographical area or boundary of the unit.
3. The data for the aforesaid analysis is based on authentic sources and has been culled from the various publications of Census, CSO and NSSO for district and block level data, various central and state government departments, Central & State Elections Commissions and the concerned Returning Officers' releases, Electoral Rolls, Election results and allied publications, internal assessment, surveys, estimates and analysis. Therefore, certain adjustment of data at micro level may have been done to arrive closer to the macro data.
4. Data have been provided on an "As Is" and "As AVAILABLE" basis
5. The colours shown in the maps or diagram and charts of a particular party, alliance or AC are indicative and do not represent them.
6. This publication which includes maps, sheets, graphs and data would be the property under copyright of Datanet only. The user may use these for its internal study, analysis and research purposes. It's public display, re-selling or any commercial uses by the user are not allowed.
7. Datanet has taken due care and caution in compilation and processing of data and allied information, but does not guarantee the accuracy, adequacy or completeness of any information/analysis and will be not responsible for any errors or omissions or for the results obtained from the use of such information/analysis.
8. All the contents for the publication have been culled from various authentic sources and Datanet reasonably believes such sources to be reliable, but does not make any representations, express or implied as to the accuracy or fitness of use of such information. The information or contents of the information/analysis do not constitute advice and should not be relied upon in making (or refraining from making) any decision. Any reliance placed upon the information provided by Datanet is the sole responsibility and strictly at the user's risk.
9. In no event will Datanet be liable for any damages (including, without limitation, damages for loss of business projects, or loss of profits) arising in contract, tort or otherwise from the use of or inability to use any of its contents, or from any action taken (or refrained from being taken) as a result of using the analysis or any of its contents. Datanet its directors, owners, editors, officials, employees, distributor and agents or any associate will not be liable for any errors in the information contained or any consequences arising from the use of the contents of the provided information/analysis.
10. If any provision of these terms and conditions is held invalid or illegal or unenforceable for any reason by any court of competent jurisdiction, such provision shall be severed and the remainder of provisions of the terms and conditions shall continue in full force and effect as if the Term of Use had been executed with the invalid, illegal or unenforceable provision eliminated.
11. If there are any discrepancies in the information provided, please bring it to attention of Datanet for suitable rectification measures.

**Buy Online This Complete Book At
Datanet India eBooks Store**

www.indiastatpublications.com

or go directly at

**[http://www.indiastatpublications.com/
Assembly_factbook/Madhya_Pradesh/Khargone/ Pansema](http://www.indiastatpublications.com/Assembly_factbook/Madhya_Pradesh/Khargone/Pansema)**

 **indiastat**elections

