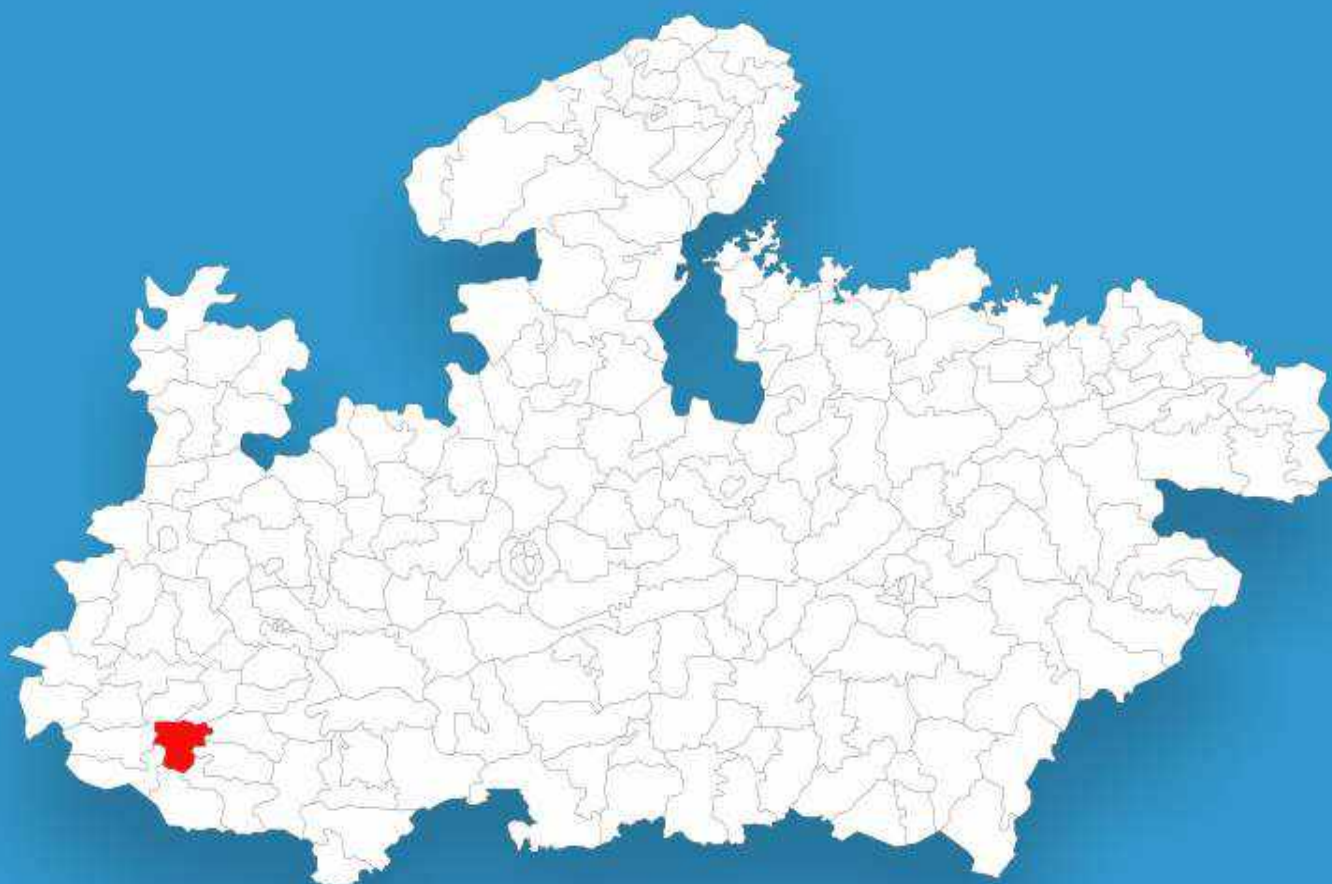




Madhya Pradesh

# Assembly Factbook™

Rajpur Assembly Constituency



Key Electoral Data of Rajpur  
Assembly Constituency (Vidhan Sabha)

Madhya Pradesh  
**Assembly Factbook™**

Rajpur Assembly Constituency



Rajpur Vidhan Sabha

## **Editor & Director**

Dr. R.K. Thukral

## **Research Editor**

Dr. Shafeeq Rahman

## **Compiled, Researched and Published by Datanet India Pvt. Ltd.**

D-100, 1st Floor,

Okhla Industrial Area, Phase-I,  
New Delhi- 110020.

Ph.: 91-11- 43580781-84

Email : support@indiastatpublications.com

Website : www.indiastatelections.com

## **Online Book Store :**

www.indiastatpublications.com

**Report No. :** AFB/MP-188-0125

**ISBN :** 978-93-87189-59-1

**First Edition :** January, 2018

**Eighth Updated Edition :** January, 2025

**Price :** Rs. 11500/-

US\$ 310

**© Datanet India Pvt. Ltd.**

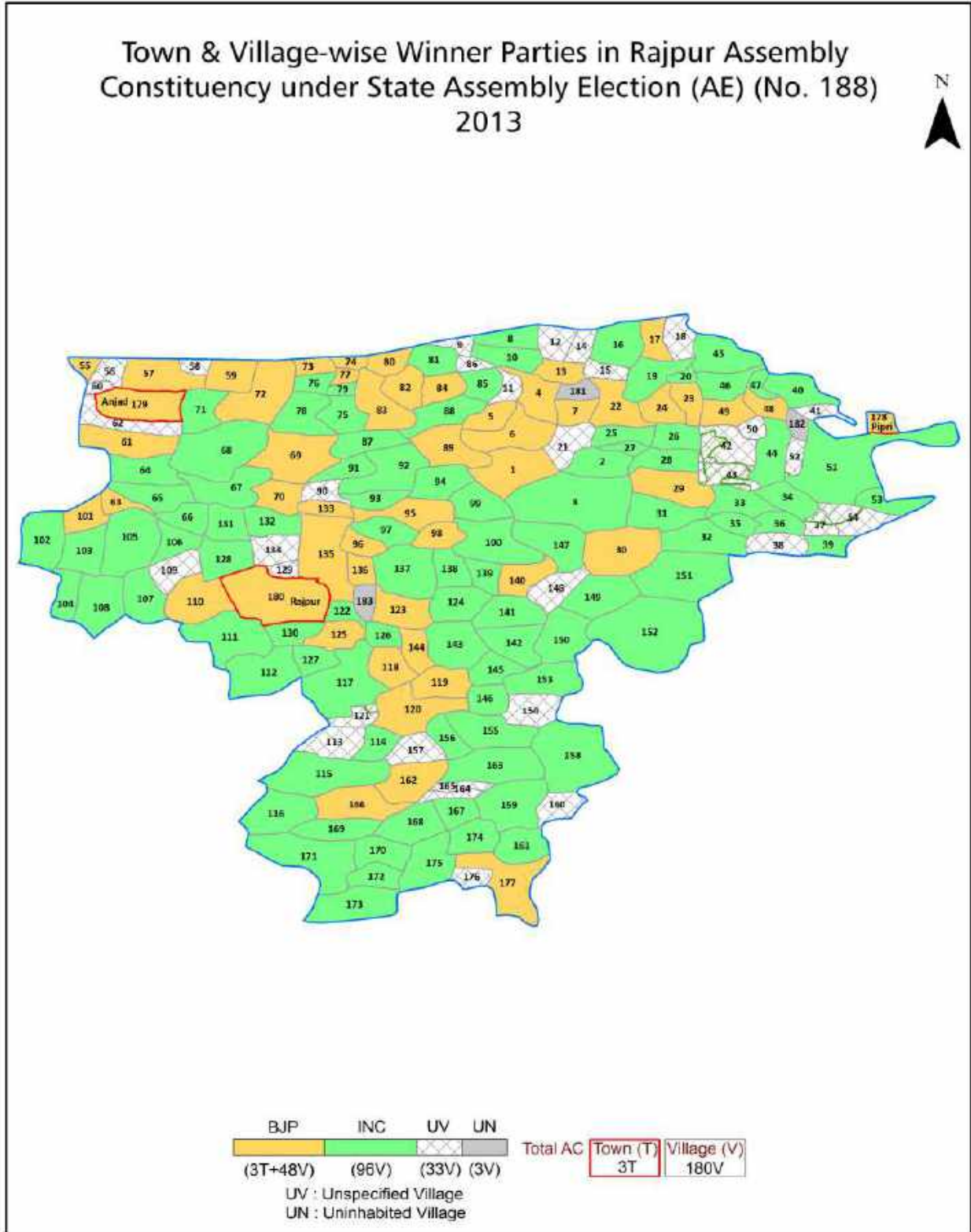
All rights reserved. No part of this book may be reproduced, stored in a retrieval system or transmitted in any form or by any means, mechanical photocopying, photographing, scanning, recording or otherwise without the prior written permission of the publisher. Please refer to Disclaimer at page no. 231 for the use of this publication.

Printed in India

No.	Particulars	Page No.
	<b>Introduction</b>	
1	Assembly Constituency - (Vidhan Sabha) at a Glance   Features of Assembly as per Delimitation Commission of India (2008)	1-2
	<b>Location and Political Maps</b>	
2	Location Map   Boundaries of Assembly Constituency - (Vidhan Sabha in District   Boundaries of Assembly Constituency under Parliamentary Constituency - (Lok Sabha)   Town & Village-wise Winner Parties- 2024, 2023, 2019, 2018, 2014, 2013, 2009 and 2008	3-11
	<b>Administrative Setup (2011)</b>	
3	District   Sub-district   Towns   Villages   Inhabited Villages   Uninhabited Villages   Village Panchayat   Intermediate Panchayat	12-22
	<b>Demographics (2011)</b>	
4	Population   Households   Rural/Urban Population   Towns and Villages by Population Size   Sex Ratio (Total & 0-6 Years)   Religious Population   Social Population   Literacy Rate	23-24
	<b>Electoral Features</b>	
5	Important Dates of Last Elections Held   Electors by Gender   Service Electors   Voters   Voters Turnout   Polling Stations & Average Number of Electors per Polling Station   Electors by Age Group   Present Elected Representatives	25-30
	<b>Historical Summary Election Results</b>	
6	Vote Share of Major Parties   Winning Margin (Number & Percentage   Polarity of Parties   Summary Result of Assembly Segment of Parliamentary Elections 2024, 2019, 2014, 2009, 2004 and 1999   Summary Result of Assembly Elections 2023, 2018, 2013, 2008, 2003, 1998, 1993, 1990, 1985, 1980, 1977, 1972, 1967, 1962 and 1957	31-53
	<b>Polling Station Level Election Results</b>	
7	Name and Number of Polling Station 2024, 2023, 2019, 2018, 2014, 2013, 2009 and 2008   Polling Station-wise Electors, Voters & Voters Turnout 2024, 2023, 2019, 2018, 2014, 2013, 2009 and 2008   Polling Station wise Elections Results 2024, 2023, 2019, 2018, 2014, 2013, 2009 and 2008	54-210
	<b>Share of Assembly Constituency</b>	
8	Share of Assembly Constituency - (Vidhan Sabha) in State, District and Parliamentary Constituency - (Lok Sabha)	211
	<b>Socio-Economic Amenities (2011)</b>	
9	Access to Administrative Units   Agricultural, Manufacturing and Industrial Commodities   Demographic Indicators   Education   Health & Manpower   Drinking Water Supply   Sanitation   Entertainment and Recreations Infrastructure   Power   Food Allocation Distribution and Marketing of Agriculture Commodities Infrastructure   Transport and Road Infrastructure   Communication   Banking and Financial Services   Land Use   Irrigation Source	213-226
10	<b>Abbreviation &amp; Sources</b>	228-229
11	<b>Disclaimer</b>	231



Location & Political Map



## Administrative Setup

### List of Village Panchayat & Intermediate Panchayat (Block) Name - 2011

Village Name	Village Panchayat Name	Intermediate Panchayat Name
Abhali	Abhali	Thikri
Agalgaon	Agalgaon	Rajpur
Ajandi	Dewla	Thikri
Anantpura	Thikri	Thikri
Anjad Revenue Area	Chakeri	Thikri
Atarsanbha	Jalgone	Rajpur
Awali	Aawali	Thikri
Awalya	Bhorwada	Rajpur
Badgaon	Badgaon	Thikri
Badsalaya	Barsalay (Barufatak)	Thikri
Baghad	Baghad	Rajpur
Baghadi	Baghadi	Thikri
Bajad	Agalgaon	Rajpur
Bajaha	Bajatta	Thikri
Bakwadi	Bakwadi	Rajpur
Balgaon	Balgaon	Thikri
Balsamund	Balsamund	Rajpur
Banjari	Padala	Thikri
Bawadya	Bawadiya	Thikri
Bhagsur	Bhagsur	Rajpur
Bhami	Bhami	Rajpur
Bhamori	Bhamori	Thikri
Bhatgawala	Rangaon	Thikri
Bhorwada	Bhorwada	Rajpur
Bhulgaon	Sangvi Neem	Rajpur
Bilwa Road	Bilwa Road	Thikri
Bilwadeb	Bilwa Deb	Thikri
Bobalwadi	Bobalwadi	Rajpur
Brahamangaon	Bramhangaon	Thikri

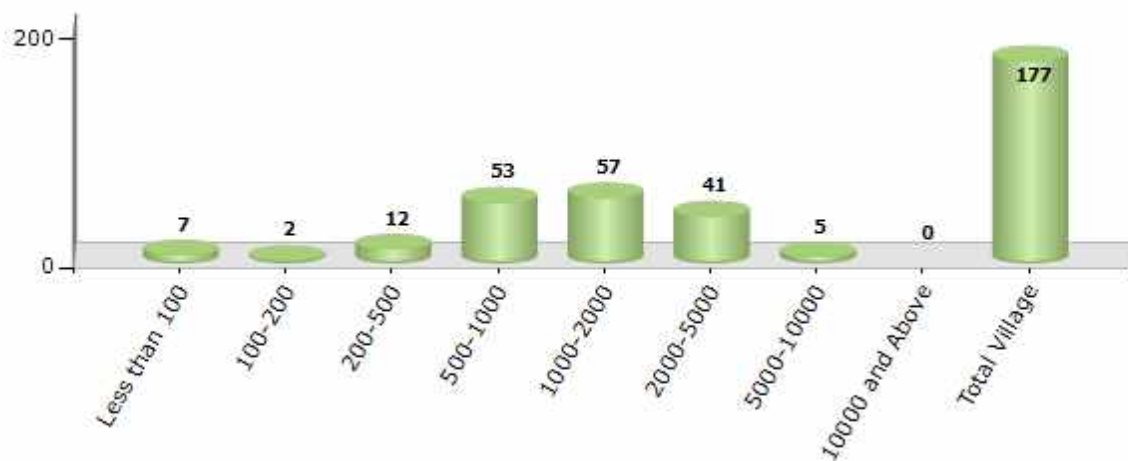
Contd....

## Demographics

### Number of Villages by Population Size - 2011

Less than 100	100-200	200-500	500-1000	1000-2000	2000-5000	5000-10000	10000 and Above	Total Village
7	2	12	53	57	41	5	0	177

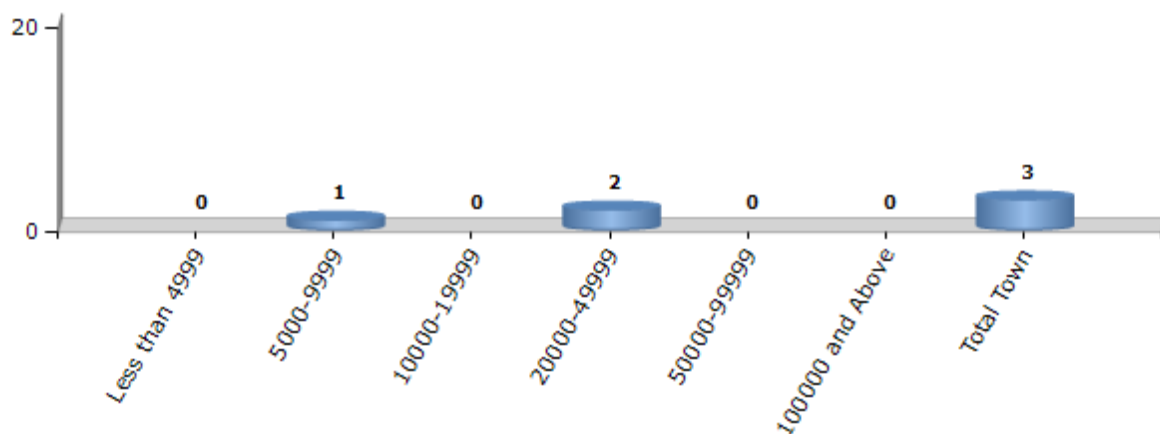
Number of Villages by Population Size - 2011



### Number of Towns by Population Size - 2011

Less than 4999	5000-9999	10000-19999	20000-49999	50000-99999	100000 and Above	Total Town
0	1	0	2	0	0	3

Number of Towns by Population Size - 2011

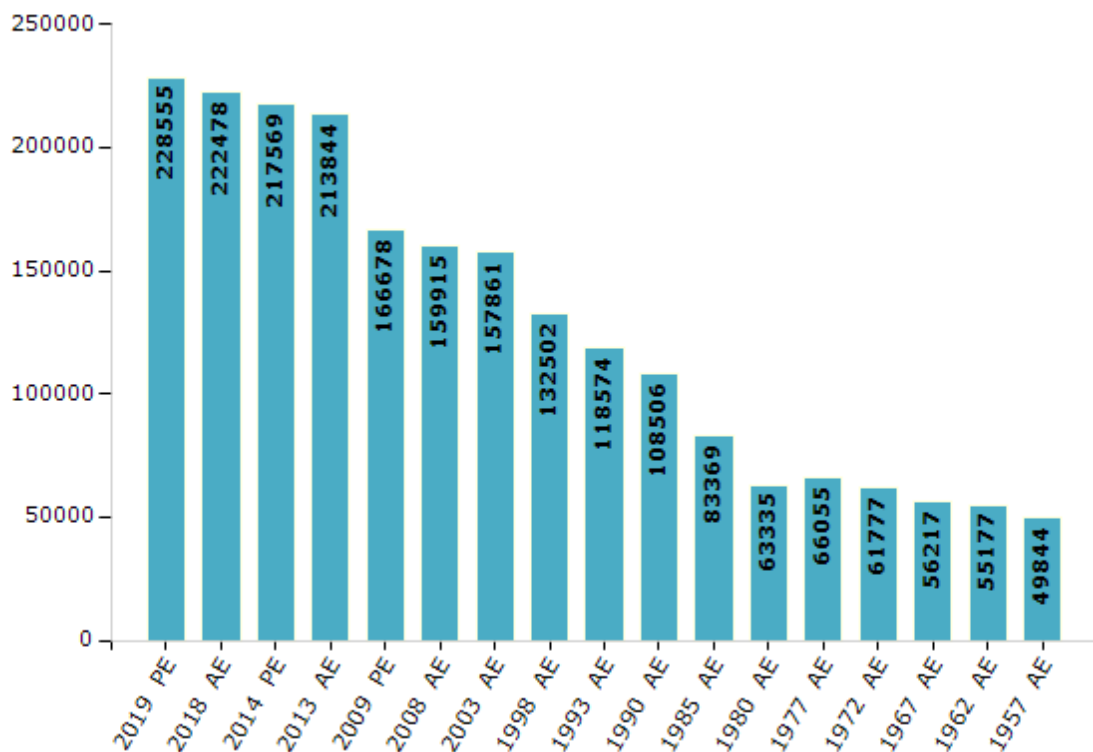


## Electoral Features

### Electors by Male & Female

Year	Male	Female	Others	Total	Year	Male	Female	Others	Total
2019 PE	116433	112118	4	228555	1993 AE	59410	59164	-	118574
2018 AE	113627	108847	4	222478	1990 AE	54392	54114	-	108506
2014 PE	110453	107113	3	217569	1985 AE	41394	41975	-	83369
2013 AE	108698	105143	3	213844	1980 AE	36097	27238	-	63335
2009 PE	85719	80959	-	166678	1977 AE	32498	33557	-	66055
2008 AE	81907	78008	-	159915	1972 AE	30407	31370	-	61777
2004 PE	-	-	-	-	1967 AE	-	-	-	56217
2003 AE	79416	78445	-	157861	1962 AE	-	-	-	55177
1999 PE	-	-	-	-	1957 AE	-	-	-	49844
1998 AE	66538	65964	-	132502	1952 AE	-	-	-	-

Number of Electors



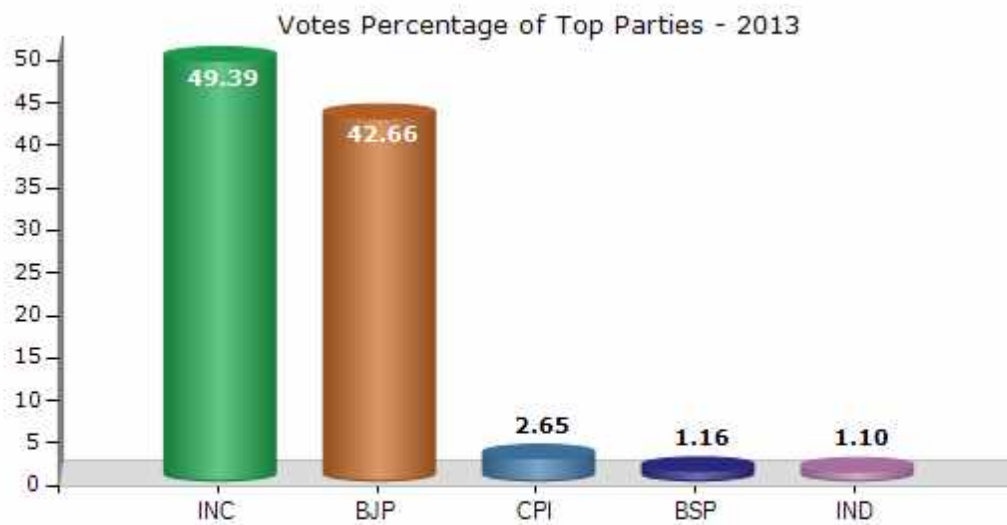
Note : AE : Assembly Election, PE : Assembly Segment of Parliamentary Election



## Historical Summary Election Results

### Summary Result of Assembly Election - 2013

Candidate Name	Party	Votes	Votes %
Bala Bachchan	INC	82167	49.39
Devisingh Patel	BJP	70971	42.66
Jyoti Sukhlal Kamred	CPI	4415	2.65
Ranchod Mavde	BSP	1932	1.16
Karan Daulatram	IND	1830	1.1
Ratansingh Subhan Mehta	IND	1824	1.1
	NOTA	3223	1.94



## Polling Station Level Election Results

### Number and Name of Polling Stations (PS) (2018)

Number of Polling Stations	Name of Polling Stations	Number of Polling Stations	Name of Polling Stations
1	Primary School Building Punarwas Sthal Aawali	22	Govt. Middle School Dhanmandi Chouk Room No. 2 Anjad
2	Middle School Building Punarwas Baddha	23	Govt. Boys H.S.School Pani Tanki Ke Pas Room No.2 Anjad
3	Middle School Building Punarwas South Part Baddha	24	Govt. Boys H.S.School Pani Tanki Ke Pas Room No. 3 Anjad
4	Govt. Girls Primary School Punarwas Baddha	25	Govt. Boys H.S.School Rajpur Road North Part Room No.2 Anjad
5	Govt. Girls Primary School Punarwas Baddha	26	Govt. Boys H.S.School Rajpur Road South Part Room No.2 Anjad
6	New Govt. Primary School Talaipura Anjad Room No. 1	27	Nagarpalika Tranjistar Road Jatra Medan Anjad
7	New Govt. Primary School Talaipura Anjad Room No. 2	28	Govt. Boys H.S.School Room No.20 Anjad East Part
8	Govt. Boys H.S.School Pani Tanki Ke Pas Room No. 1 Anjad	29	Primary School Building Jholpipri
9	Govt. Primary School Dhanmandi Chouk Room No. 1 Anjad	30	Primary School Building Sajway
10	Govt. Primary School Dhanmandi Chouk Anjad	31	Panchayat Bhawan Bhamari
11	Govt. G.H.S.School West Part Room No. 1 Anjad	32	Primary School Building Rajiv Gandhi Nagar Bhamori
12	Govt. Girls H.S.School West Part Anjad	33	Primary School Building Bilwa Road
13	Govt. Middle School Sosad Falya East Part Anjad	34	Govt. Primary School Bedipura Bilva Road
14	Govt. Middle School Sosad Falya West Part Room No. 2 Anjad	35	New Primary School Building Umariya
15	Govt. Primary School Sosadfalya West Part Anjad	36	Primary School Building Additional Room Sakad
16	Govt. Pri.School Sosad Phalya Additional Room Anjad	37	Gram Panchayat Building Chhapri
17	Govt.G.H.S.School East Part Room No. 2 Anjad	38	Primary School Kanishth Chhapri (Khedapura)
18	Govt. Boys H.S.School Rajpur Road North Part Room No. 1 Anjad	39	Govt.New Middle School Chakeri
19	Govt. Boys Higher Middle School Anjad North Part Room No.2	40	Panchayat Bhawan Datwada
20	Govt. G.H.S.School West Part Room No. 2 Anjad	41	Panchayat Bhawan Golata Datavada
21	Govt. Boys H.S.School Rajpur Road South Part Room No. 1 Anjad	42	Middle School Building Punarwas Sathal Mohipura

Contd....

## Polling Station Level Election Results

### Polling Station-wise Votes Secured by Overall Top Five Parties in Rajpur Assembly in Assembly Election (AE) under Khargone Parliamentary Constituency in Madhya Pradesh (2018)

Number of Polling Station	Winner - Bala Bachchan (INC)	Runner-up - Antersingh Devisingh Patel (BJP)	3rd - Vijay Chouhan (CPI)	4th - Umrawsingh Baghel (AAP)	5th - Vinit Sengar (BSP)	NOTA	Other	Total Votes Secured
36	604	245	9	4	2	9	0	873
37	490	324	18	2	6	10	0	850
38	202	67	2	7	1	5	0	284
39	279	498	2	8	0	22	0	809
40	477	258	17	7	2	12	0	773
41	92	163	3	1	4	3	0	266
42	241	463	9	4	1	48	0	766
43	290	289	16	3	2	23	0	623
44	95	254	8	6	2	30	0	395
45	381	246	7	2	3	9	0	648
46	351	392	8	11	1	17	0	780
47	188	274	3	2	3	11	0	481
48	294	374	5	3	4	14	0	694
49	334	416	1	7	4	11	0	773
50	172	300	8	2	2	5	0	489
51	294	244	5	7	6	17	0	573
52	266	264	6	6	6	19	0	567
53	184	426	2	2	1	7	0	622
54	389	308	20	9	5	19	0	750
55	258	138	4	6	1	11	0	418
56	639	251	12	5	5	7	0	919
57	412	213	10	6	1	5	0	647
58	200	110	8	10	0	5	0	333
59	258	119	1	8	0	3	0	389
60	304	96	9	5	1	1	0	416
61	305	145	7	7	4	2	0	470
62	155	121	6	2	2	3	0	289
63	168	422	4	2	2	14	0	612
64	171	418	9	5	4	16	0	623
65	130	322	4	3	2	12	0	473
66	244	250	3	1	1	4	0	503
67	365	506	12	9	5	7	0	904
68	162	421	6	0	3	10	0	602
69	128	238	4	7	1	6	0	384
70	208	224	3	4	0	3	0	442

Contd....

## Polling Station Level Election Results

**Winner, Runner-up and 3rd Party Position & Winning Margin According to Polling Stations in Rajpur Assembly in Assembly Election (AE) under Khargone Parliamentary Constituency in Madhya Pradesh (2018)**

Polling Station Number	Winner Party	Winner Votes (%)	Runner-up Party	Runner-up Votes (%)	Winning Margin Votes (%)	Third Party	Third Party Votes (%)	Other Votes (%)
67	BJP	506 (55.97)	INC	365 (40.38)	141 (15.59)	CPI	12 (1.33)	21 (2.32)
68	BJP	421 (69.93)	INC	162 (26.91)	259 (43.02)	CPI	6 (1)	13 (2.16)
69	BJP	238 (61.98)	INC	128 (33.33)	110 (28.65)	AAP	7 (1.82)	11 (2.86)
70	BJP	224 (50.68)	INC	208 (47.06)	16 (3.62)	AAP	4 (0.9)	6 (1.36)
71	BJP	325 (60.07)	INC	190 (35.12)	135 (24.95)	CPI	5 (0.92)	21 (3.88)
72	BJP	461 (51.05)	INC	401 (44.41)	60 (6.64)	CPI	14 (1.55)	27 (2.99)
73	BJP	399 (47.96)	INC	380 (45.67)	19 (2.29)	CPI	16 (1.92)	37 (4.45)
74	BJP	393 (71.98)	INC	141 (25.82)	252 (46.16)	CPI	2 (0.37)	10 (1.83)
75	BJP	343 (58.43)	INC	215 (36.63)	128 (21.8)	AAP	7 (1.19)	22 (3.75)
76	INC	399 (57.25)	BJP	278 (39.89)	121 (17.36)	CPI	6 (0.86)	14 (2.01)
77	INC	230 (51.45)	BJP	191 (42.73)	39 (8.72)	AAP	9 (2.01)	17 (3.8)
78	INC	261 (51.79)	BJP	225 (44.64)	36 (7.15)	CPI	5 (0.99)	13 (2.58)
79	BJP	374 (75.1)	INC	118 (23.69)	256 (51.41)	CPI	2 (0.4)	4 (0.8)
80	BJP	606 (57.06)	INC	425 (40.02)	181 (17.04)	CPI	6 (0.56)	25 (2.35)
81	BJP	522 (62.82)	INC	293 (35.26)	229 (27.56)	CPI	4 (0.48)	12 (1.44)
82	BJP	368 (60.43)	INC	225 (36.95)	143 (23.48)	CPI	6 (0.99)	10 (1.64)
83	INC	254 (53.25)	BJP	207 (43.4)	47 (9.85)	AAP	6 (1.26)	10 (2.1)
84	BJP	570 (60.83)	INC	347 (37.03)	223 (23.8)	CPI	6 (0.64)	14 (1.49)
85	BJP	159 (72.27)	INC	52 (23.64)	107 (48.63)	CPI	5 (2.27)	4 (1.82)
86	INC	591 (69.78)	BJP	221 (26.09)	370 (43.69)	CPI	17 (2.01)	18 (2.13)
87	BJP	380 (53.45)	INC	285 (40.08)	95 (13.37)	CPI	20 (2.81)	26 (3.66)
88	BJP	330 (56.7)	INC	203 (34.88)	127 (21.82)	CPI	16 (2.75)	33 (5.67)
89	BJP	663 (76.83)	INC	172 (19.93)	491 (56.9)	AAP	7 (0.81)	21 (2.43)
90	INC	344 (57.05)	BJP	239 (39.64)	105 (17.41)	CPI	6 (1)	14 (2.32)
91	BJP	462 (72.19)	INC	163 (25.47)	299 (46.72)	CPI	3 (0.47)	12 (1.88)
92	BJP	599 (79.76)	INC	126 (16.78)	473 (62.98)	CPI	7 (0.93)	19 (2.53)
93	BJP	288 (61.41)	INC	158 (33.69)	130 (27.72)	CPI	4 (0.85)	19 (4.05)
94	INC	419 (55.94)	BJP	289 (38.58)	130 (17.36)	CPI	15 (2)	26 (3.47)
95	BJP	190 (57.75)	INC	126 (38.3)	64 (19.45)	AAP	3 (0.91)	10 (3.04)
96	BJP	347 (50.58)	INC	313 (45.63)	34 (4.95)	CPI	14 (2.04)	12 (1.75)
97	BJP	422 (54.45)	INC	317 (40.9)	105 (13.55)	CPI	15 (1.94)	21 (2.71)
98	BJP	334 (54.93)	INC	254 (41.78)	80 (13.15)	CPI	6 (0.99)	14 (2.3)
99	BJP	367 (53.5)	INC	297 (43.29)	70 (10.21)	CPI	7 (1.02)	15 (2.19)

Contd....

## Socio-Economic Amenities - Rural

### Access to Education Facilities

Particulars	Number of Village (% of Population)				
	Available	Not Available	If Not Available (Distance of Nearest Facility)		
			A	B	C
Govt. Primary School	168 (100)	9 (0)	2 (0)	0 (0)	0 (0)
Private Primary School	22 (24)	155 (76)	0 (0)	0 (0)	0 (0)
Govt. Middle School	135 (91)	42 (9)	23 (6)	8 (2)	0 (0)
Private Middle School	13 (16)	164 (84)	0 (0)	0 (0)	0 (0)
Govt. Secondary School	30 (32)	147 (68)	60 (29)	51 (24)	4 (1)
Private Secondary School	4 (7)	173 (93)	3 (1)	1 (0)	0 (0)
Govt. Senior Secondary School	10 (17)	167 (83)	36 (17)	63 (36)	24 (10)
Private Senior Secondary School	2 (2)	175 (98)	0 (0)	1 (1)	0 (0)
Govt. Arts and Science Degree College	0 (0)	177 (100)	7 (2)	5 (3)	107 (62)
Private Arts and Science Degree College	0 (0)	177 (100)	0 (0)	0 (0)	0 (0)
Govt. Engineering College	0 (0)	177 (100)	0 (0)	0 (0)	0 (0)
Private Engineering College	0 (0)	177 (100)	1 (0)	1 (0)	41 (26)
Govt. Medicine College	0 (0)	177 (100)	0 (0)	0 (0)	77 (42)
Private Medicine College	0 (0)	177 (100)	0 (0)	0 (0)	0 (0)
Govt. Management Institute	0 (0)	177 (100)	0 (0)	0 (0)	67 (37)
Private Management Institute	0 (0)	177 (100)	0 (0)	0 (0)	3 (1)
Govt. Polytechnic	0 (0)	177 (100)	0 (0)	0 (0)	177 (100)
Private Polytechnic	0 (0)	177 (100)	0 (0)	0 (0)	0 (0)
Govt. Vocational Training School/ITI	0 (0)	177 (100)	0 (0)	0 (0)	177 (100)
Private Vocational Training School/ITI	0 (0)	177 (100)	0 (0)	0 (0)	0 (0)
Govt. Non Formal Training Centre	0 (0)	177 (100)	1 (0)	2 (1)	170 (97)
Private Non Formal Training Centre	0 (0)	177 (100)	0 (0)	0 (0)	4 (1)
Govt. School For Disabled	0 (0)	177 (100)	0 (0)	0 (0)	85 (51)
Private School For Disabled	0 (0)	177 (100)	0 (0)	0 (0)	0 (0)
Government Others	0 (0)	177 (100)	0 (0)	0 (0)	176 (100)
Private Others	0 (0)	177 (100)	0 (0)	0 (0)	1 (0)

Note : Distance A : Less than 5 km; B : Between 5-10 km; C : 10+ km.; Source : Data Analysis is based on 2011 Census.

## DISCLAIMER

The Terms of Use and Disclaimer of Datanet India Private Limited (hereinafter referred to as "Datanet") for use of this analysis report of **Rajpur Assembly Constituency (Rajpur Vidhan Sabha)** :-

1. **Assembly Factbook™** is a Registered Trade Mark owned by Datanet.
2. All the maps are sketched and graphical representation only and have not been drawn to the scale and also not to represent the actual geographical area or boundary of the unit.
3. The data for the aforesaid analysis is based on authentic sources and has been culled from the various publications of Census, CSO and NSSO for district and block level data, various central and state government departments, Central & State Elections Commissions and the concerned Returning Officers' releases, Electoral Rolls, Election results and allied publications, internal assessment, surveys, estimates and analysis. Therefore, certain adjustment of data at micro level may have been done to arrive closer to the macro data.
4. Data have been provided on an "As Is" and "As AVAILABLE" basis
5. The colours shown in the maps or diagram and charts of a particular party, alliance or AC are indicative and do not represent them.
6. This publication which includes maps, sheets, graphs and data would be the property under copyright of Datanet only. The user may use these for its internal study, analysis and research purposes. It's public display, re-selling or any commercial uses by the user are not allowed.
7. Datanet has taken due care and caution in compilation and processing of data and allied information, but does not guarantee the accuracy, adequacy or completeness of any information/analysis and will be not responsible for any errors or omissions or for the results obtained from the use of such information/analysis.
8. All the contents for the publication have been culled from various authentic sources and Datanet reasonably believes such sources to be reliable, but does not make any representations, express or implied as to the accuracy or fitness of use of such information. The information or contents of the information/analysis do not constitute advice and should not be relied upon in making (or refraining from making) any decision. Any reliance placed upon the information provided by Datanet is the sole responsibility and strictly at the user's risk.
9. In no event will Datanet be liable for any damages (including, without limitation, damages for loss of business projects, or loss of profits) arising in contract, tort or otherwise from the use of or inability to use any of its contents, or from any action taken (or refrained from being taken) as a result of using the analysis or any of its contents. Datanet its directors, owners, editors, officials, employees, distributor and agents or any associate will not be liable for any errors in the information contained or any consequences arising from the use of the contents of the provided information/analysis.
10. If any provision of these terms and conditions is held invalid or illegal or unenforceable for any reason by any court of competent jurisdiction, such provision shall be severed and the remainder of provisions of the terms and conditions shall continue in full force and effect as if the Term of Use had been executed with the invalid, illegal or unenforceable provision eliminated.
11. If there are any discrepancies in the information provided, please bring it to attention of Datanet for suitable rectification measures.



Buy Online This Complete Book At  
**Datanet India eBooks Store**

[www.indiastatpublications.com](http://www.indiastatpublications.com)

or go directly at

[http://www.indiastatpublications.com/  
Assembly\\_factbook/Madhya\\_Pradesh/Khargone/ Rajpur](http://www.indiastatpublications.com/Assembly_factbook/Madhya_Pradesh/Khargone/Rajpur)

 **indiastat**elections

