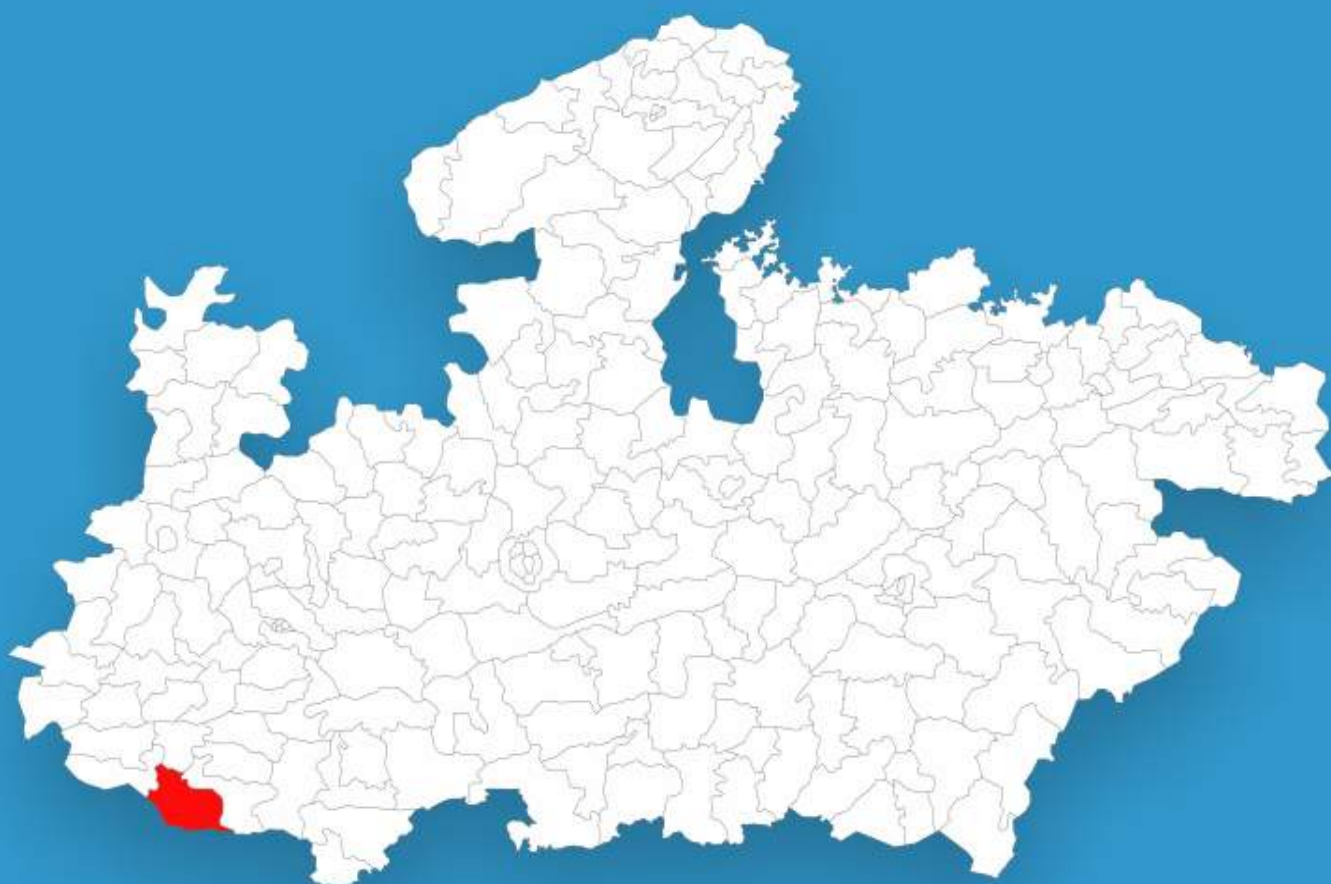




Madhya Pradesh

# Assembly Factbook™

Sendhwa Assembly Constituency



Key Electoral Data of Sendhwa  
Assembly Constituency (Vidhan Sabha)

Madhya Pradesh

# **Assembly Factbook™**

Sendhwa Assembly Constituency



Sendhwa Vidhan Sabha

## **Editor & Director**

Dr. R.K. Thukral

## **Research Editor**

Dr. Shafeeq Rahman

## **Compiled, Researched and Published by Datanet India Pvt. Ltd.**

D-100, 1st Floor

Okhla Industrial Area, Phase-I,  
New Delhi- 110020.

Ph.: 91-11- 43580781-84

Email : support@indiastatpublications.com

Website : www.indiastatelections.com

## **Online Book Store :**

www.indiastatpublications.com

**Report No. :** AFB/MP-187-0123

**ISBN :** 978-93-87189-77-5

**First Edition :** January, 2018

**Sixth Updated Edition :** January, 2023

**Price :** Rs. 11500/-

US\$ 310

**© Datanet India Pvt. Ltd.**

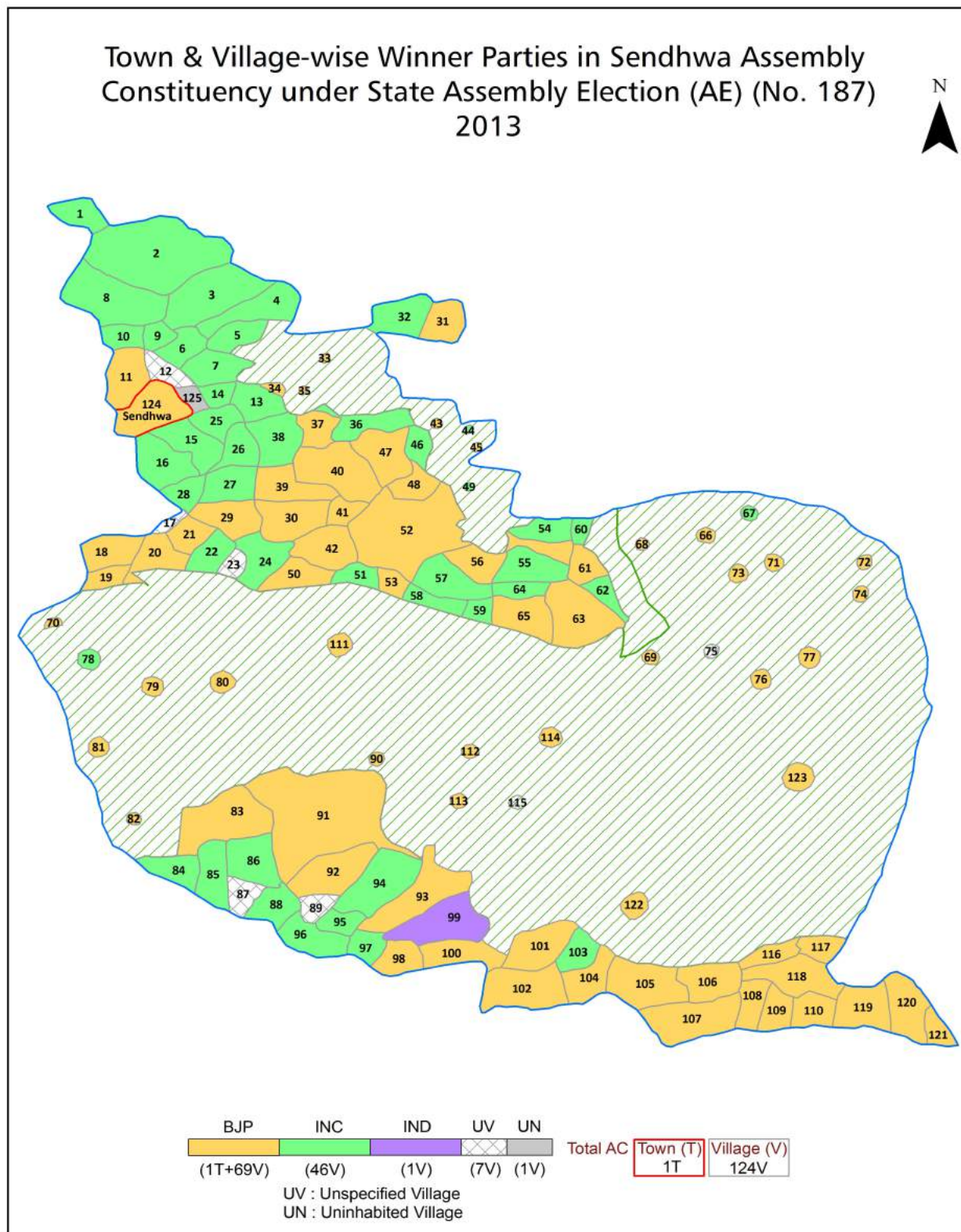
All rights reserved. No part of this book may be reproduced, stored in a retrieval system or transmitted in any form or by any means, mechanical photocopying, photographing, scanning, recording or otherwise without the prior written permission of the publisher. Please refer to Disclaimer at page no. 229 for the use of this publication.

Printed in India

No.	Particulars	Page No.
	<b>Introduction</b>	
1	Assembly Constituency - (Vidhan Sabha) at a Glance   Features of Assembly as per Delimitation Commission of India (2008)	1-2
	<b>Location and Political Maps</b>	
2	Location Map   Boundaries of Assembly Constituency - (Vidhan Sabha) in District   Boundaries of Assembly Constituency under Parliamentary Constituency - (Lok Sabha)   Town & Village-wise Winner Parties- 2019, 2018, 2014, 2013, 2009 and 2008	3-11
	<b>Administrative Setup (2011)</b>	
3	District   Sub-district   Towns   Villages   Inhabited Villages   Uninhabited Villages   Village Panchayat   Intermediate Panchayat	12-19
	<b>Demographics (2011)</b>	
4	Population   Households   Rural/Urban Population   Towns and Villages by Population Size   Sex Ratio (Total & 0-6 Years)   Religious Population   Social Population   Literacy Rate	20-21
	<b>Electoral Features</b>	
5	Important Dates of Last Elections Held   Electors by Gender   Service Electors   Voters   Voters Turnout   Polling Stations & Average Number of Electors per Polling Station   Electors by Age Group   Present Elected Representatives	22-27
	<b>Historical Summary Election Results</b>	
6	Vote Share of Major Parties   Winning Margin (Number & Percentage)   Polarity of Parties   Summary Result of Assembly Segment of Parliamentary Elections 2019, 2014, 2009, 2004 and 1999   Summary Result of Assembly Elections 2018, 2013, 2008, 2003, 1998, 1993, 1990, 1985, 1980, 1977, 1972, 1967, 1962 and 1957	28-50
	<b>Polling Station Level Election Results</b>	
7	Name and Number of Polling Station 2019, 2018, 2014, 2013, 2009 and 2008   Polling Station-wise Electors, Voters & Voters Turnout 2019, 2018, 2014, 2013, 2009 and 2008   Polling Station wise Elections Results 2019, 2018, 2014, 2013, 2009 and 2008	51-208
	<b>Share of Assembly Constituency</b>	
8	Share of Assembly Constituency - (Vidhan Sabha) in State, District and Parliamentary Constituency - (Lok Sabha)	209
	<b>Socio-Economic Amenities (2011)</b>	
9	Access to Administrative Units   Agricultural, Manufacturing and Industrial Commodities   Demographic Indicators   Education   Health & Manpower   Drinking Water Supply   Sanitation   Entertainment and Recreations Infrastructure   Power   Food Allocation Distribution and Marketing of Agriculture Commodities Infrastructure   Transport and Road Infrastructure   Communication   Banking and Financial Services   Land Use   Irrigation Source	211-224
10	<b>Abbreviation &amp; Sources</b>	226-227
11	<b>Disclaimer</b>	229



## Location & Political Map



## Administrative Setup

### List of Village Panchayat & Intermediate Panchayat (Block) Name - 2011

Village Name	Village Panchayat Name	Intermediate Panchayat Name
Achhali	Achhali	Sendhwa
Adnadi	Adnadi	Sendhwa
Ajangaon	Anjangaon	Sendhwa
Ambaautar	Ambaavtar	Sendhwa
Amjhiri	Amjhiri	Sendhwa
Badgaon	Badgaon	Sendhwa
Badya Pani	Badiyapani	Sendhwa
Bakee Urf Goi	Goi	Sendhwa
Bakharli	Bakharli	Sendhwa
Bakhatariya	Bakhtariya	Sendhwa
Balkhad	Balkhad	Sendhwa
Balwadi	Balwadi	Sendhwa
Bawadad	Babdad	Sendhwa
Belghat	Jamti	Sendhwa
Bhalabardi	Bhalabedi	Sendhwa
Bhamanya	Bhamnya	Sendhwa
Bhampura	Bhampura (F)	Sendhwa
Bhawargarh	Bakhtariya	Sendhwa
Bijapur	Bijapuri	Sendhwa
Borli	Borli	Sendhwa
Chachariya Pati	Chachriyapati	Sendhwa
Chikhali	Chikhali	Sendhwa
Chikhali	Chikhali (Ba.)	Sendhwa
Chilariya	Chilariya Van	Sendhwa
Chirmiriya	Chirmiriya	Sendhwa
Chithari	Chithrai	Sendhwa
Deoli	Devli	Sendhwa
Dhaba	Palaspani	Sendhwa
Dhamanya	Dhamnya	Sendhwa

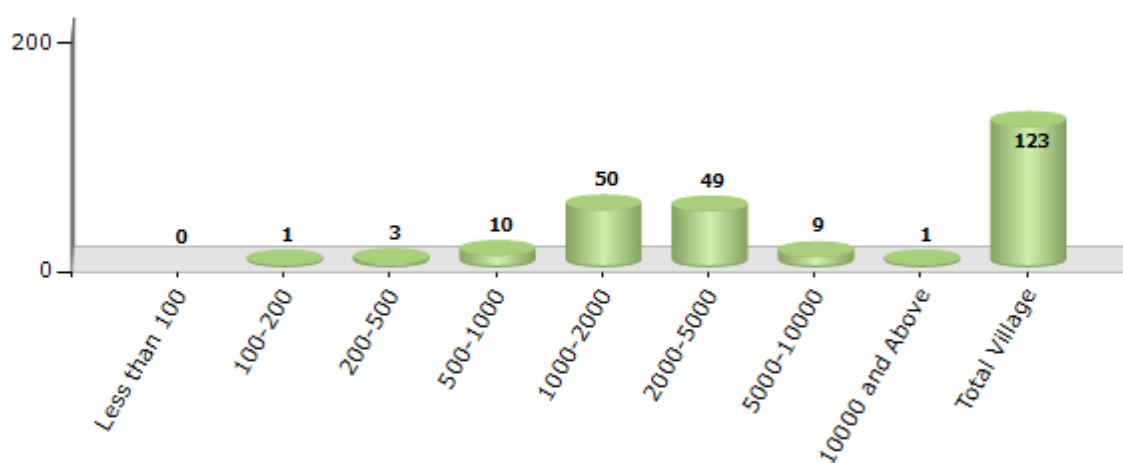
Contd....

## Demographics

### Number of Villages by Population Size - 2011

Less than 100	100-200	200-500	500-1000	1000-2000	2000-5000	5000-10000	10000 and Above	Total Village
0	1	3	10	50	49	9	1	123

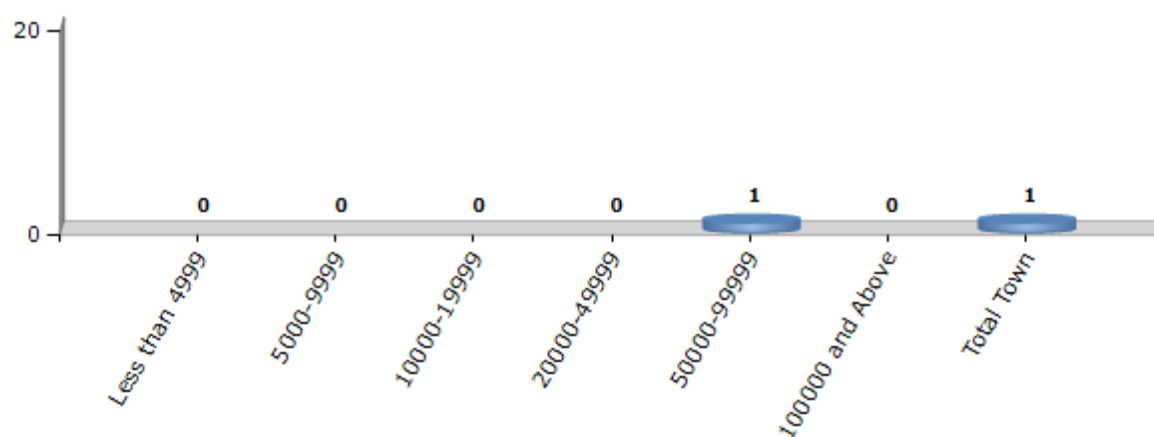
Number of Villages by Population Size - 2011



### Number of Towns by Population Size - 2011

Less than 4999	5000-9999	10000-19999	20000-49999	50000-99999	100000 and Above	Total Town
0	0	0	0	1	0	1

Number of Towns by Population Size - 2011

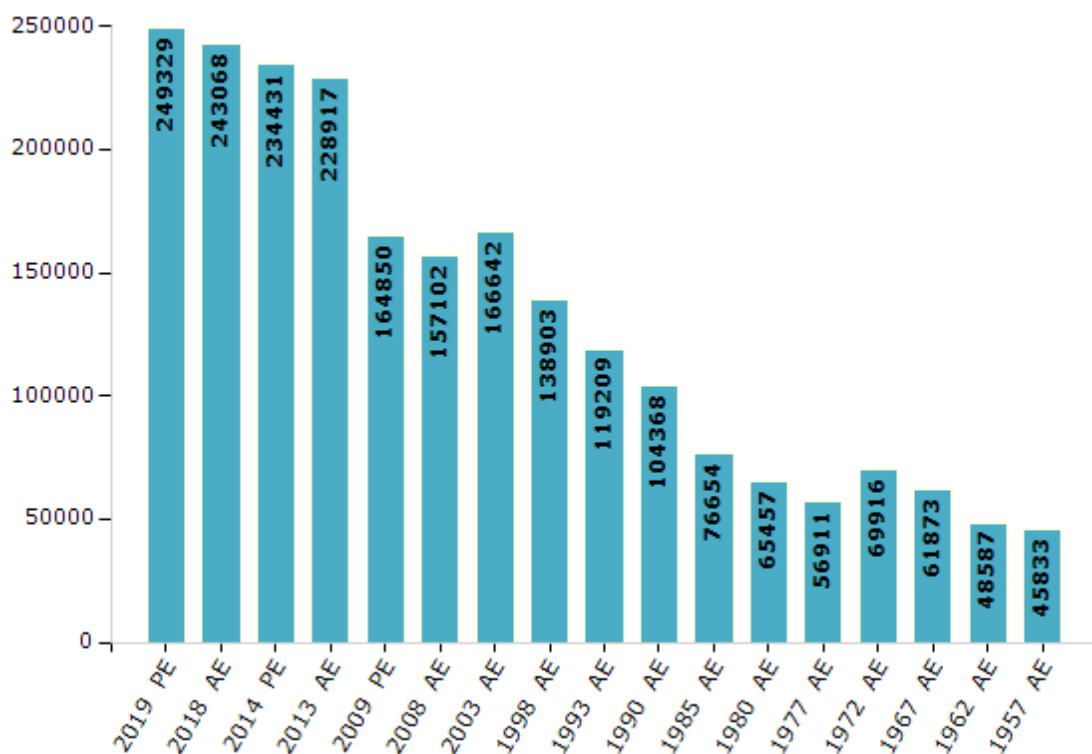


## Electoral Features

### Electors by Male & Female

Year	Male	Female	Others	Total	Year	Male	Female	Others	Total
2019 PE	126297	123025	7	249329	1993 AE	60219	58990	-	119209
2018 AE	123475	119585	8	243068	1990 AE	52573	51795	-	104368
2014 PE	119596	114829	6	234431	1985 AE	38044	38610	-	76654
2013 AE	116934	111983	0	228917	1980 AE	32276	33181	-	65457
2009 PE	84327	80523	-	164850	1977 AE	28046	28865	-	56911
2008 AE	80193	76909	-	157102	1972 AE	34587	35329	-	69916
2004 PE	-	-	-	-	1967 AE	-	-	-	61873
2003 AE	84083	82559	-	166642	1962 AE	-	-	-	48587
1999 PE	-	-	-	-	1957 AE	-	-	-	45833
1998 AE	70010	68893	-	138903	1952 AE	-	-	-	-

Number of Electors



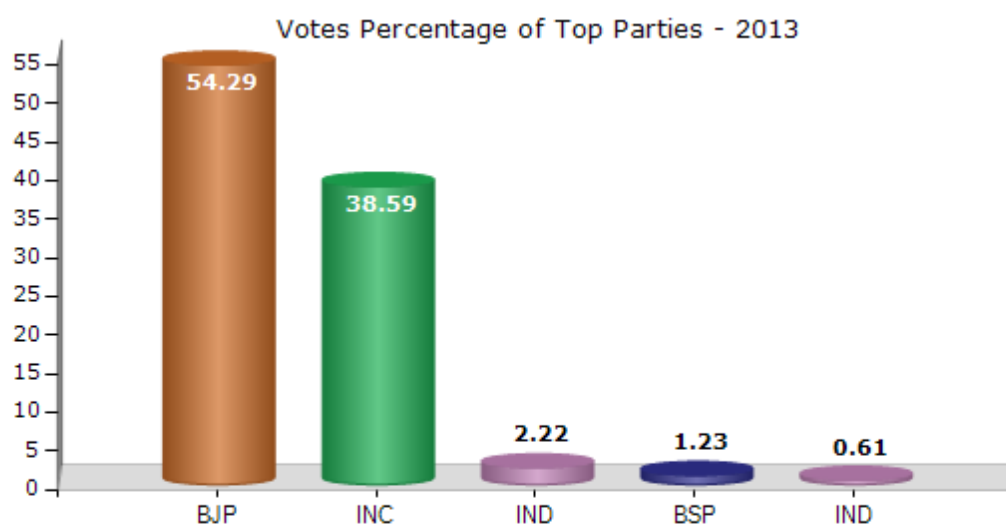
**Note :** AE : Assembly Election, PE : Assembly Segment of Parliamentary Election



## Historical Summary Election Results

### Summary Result of Assembly Election - 2013

Candidate Name	Party	Votes	Votes %
Antarsingh Raoji Arya	BJP	88821	54.29
Dayaram Patel	INC	63135	38.59
Lakha Dudwe	IND	3638	2.22
Mohan Chouhan	BSP	2011	1.23
Ratansingh Subhan Mehta	IND	1005	0.61
	NOTA	4984	3.05



## Polling Station Level Election Results

### Number and Name of Polling Stations (PS) (2018)

Number of Polling Stations	Name of Polling Stations	Number of Polling Stations	Name of Polling Stations
1	Govt. Excellence Primary School Building Ghagharkheda (Hall)	22	Primary School Building Jamli
2	High School Building Room No. 1 Jhopali	23	Middle School Building Jamli
3	High School Building, Room No. 2, Jhopali	24	E.G.S. Building Jamra Falya Kalalda
4	High School Building, Room No. 3, Jhopali	25	Middle School Building Room No 1 Waki Orph Goi
5	Primary School Dhawakuwa , Jhopali	26	Primary School Building Waqi Urph Goi
6	Middle School Waghmariya Falya, Jhopali	27	Middle School Building Room No 1 Banihar
7	Primary School Building Dabar Fafya Jhopali	28	Middle School Building Room No 2 Banihar
8	E.G.S. Kendra Room Building Ka Room No.1 Pisanawal	29	Krishi Upaj Mandi Rest House Room No. 1 Sendhwa
9	E.G.S. Kendra Room Building Ka Room No.2 Pisanawal	30	Krishi Upaj Mandi Rest House Room No. 3 Sendhwa
10	New Middle School Building Room No.1 Pisanawal	31	Krishi Upaj Mandi Rest House Room No. 2 Sendhwa
11	Primary School Building Pisanawal	32	Krishi Upaj Mandi New Dak Bangla Room No. 1 Sendhwa
12	Middle School Building Nakairani (Patel Falya)	33	Govt. B.H.S.V. Room No.1 H.Sec. Mumbai Agra Road, Sendhwa
13	Middle School Building Mandil	34	Govt. B.M.S. No.2 In Room No.4 New Bus Stand, Sendhwa
14	Middle School Building Room No 1 Badgaon	35	Govt. B.M. No. 4, Room No.5 Near New Bus Stand, Sendhwa
15	Primary School Building Semlya	36	Nagar Palika Office New Building, Sendhwa
16	Primary School Building Badgaon	37	Aadim Jaati Hostel, Near Rajpal Petrol Pump, Room No.1 Sendhwa
17	Charkha Kendra Ka Haal Badgaon (Harsh Nagar)	38	Aadim Jaati Hostel, Near Rajpal Petrol Pump, Room No.2 Sendhwa
18	Primary School Building Madgaon	39	B.R.C. Building Office Sendhwa
19	Panchayat Building Lavani	40	Janpad Panchayat Office (Kile Ke Undar ) Sendhwa
20	Middle School Building Lavadi	41	Janpad Panchayat Sabha Gruh (Kile Ke Undar ) Sendhwa
21	Primary School Building Lavani	42	Nagar Palika Office Ka Old Building, Pani Ki Tanki Ke Niche Agla Bhag Sendhwa

Contd....

## Polling Station Level Election Results

### Polling Station-wise Votes Secured by Overall Top Five Parties in Sendhwa Assembly in Assembly Election (AE) under Khargone Parliamentary Constituency in Madhya Pradesh (2018)

Number of Polling Station	Winner - Gyarsilal Rawat (INC)	Runner-up - Antarsingh Arya (BJP)	3rd - Babulal More (CPI)	4th - Kamalesh Thakur (BSP)	5th - Gaffar S/O Nur Mohammad Munda (RSMD)	NOTA	Other	Total Votes Secured
36	611	35	3	1	5	3	8	666
37	284	199	3	4	1	6	1	498
38	184	251	0	38	0	8	1	482
39	175	250	2	20	3	10	3	463
40	67	219	1	0	0	2	1	290
41	140	391	1	1	0	5	2	540
42	73	583	0	4	0	17	4	681
43	37	406	1	4	1	8	0	457
44	32	537	2	13	1	11	1	597
45	79	749	6	7	2	17	4	864
46	210	583	7	18	7	5	2	832
47	165	499	4	1	0	18	2	689
48	138	248	2	1	0	7	0	396
49	85	283	5	5	2	8	5	393
50	161	373	4	2	1	6	0	547
51	331	438	1	1	0	6	0	777
52	452	121	3	1	0	5	1	583
53	469	117	7	3	0	3	2	601
54	197	369	5	9	4	50	10	644
55	107	342	2	11	2	29	2	495
56	59	373	2	5	0	4	0	443
57	96	450	3	10	0	6	0	565
58	571	134	2	1	4	1	3	716
59	322	198	3	0	1	3	0	527
60	177	220	2	1	1	6	1	408
61	250	53	2	1	2	0	0	308
62	222	612	5	5	0	6	0	850
63	108	215	2	0	1	8	0	334
64	156	271	1	2	0	8	0	438
65	125	271	2	3	0	4	2	407
66	510	95	1	6	2	5	3	622
67	507	185	4	5	1	8	3	713
68	189	523	3	4	0	11	5	735
69	231	428	3	1	3	20	5	691
70	114	546	2	6	4	35	5	712

Contd....

## Polling Station Level Election Results

**Winner, Runner-up and 3rd Party Position & Winning Margin According to Polling Stations in Sendhwa Assembly in Assembly Election (AE) under Khargone Parliamentary Constituency in Madhya Pradesh (2018)**

Polling Station Number	Winner Party	Winner Votes (%)	Runner-up Party	Runner-up Votes (%)	Winning Margin Votes (%)	Third Party	Third Party Votes (%)	Other Votes (%)
67	INC	507 (71.11)	BJP	185 (25.95)	322 (45.16)	BSP	5 (0.7)	16 (2.24)
68	BJP	523 (71.16)	INC	189 (25.71)	334 (45.45)	IND (SMA)	5 (0.68)	18 (2.45)
69	BJP	428 (61.94)	INC	231 (33.43)	197 (28.51)	IND (SMA)	4 (0.58)	28 (4.05)
70	BJP	546 (76.69)	INC	114 (16.01)	432 (60.68)	BSP	6 (0.84)	46 (6.46)
71	BJP	361 (78.31)	INC	88 (19.09)	273 (59.22)	CPI	4 (0.87)	8 (1.74)
72	BJP	552 (78.3)	INC	134 (19.01)	418 (59.29)	BSP	6 (0.85)	13 (1.84)
73	BJP	160 (54.79)	INC	107 (36.64)	53 (18.15)	BSP	3 (1.03)	22 (7.53)
74	BJP	354 (48.9)	INC	351 (48.48)	3 (0.42)	CPI	3 (0.41)	16 (2.21)
75	BJP	335 (57.26)	INC	231 (39.49)	104 (17.77)	CPI	4 (0.68)	15 (2.56)
76	BJP	301 (47.55)	INC	293 (46.29)	8 (1.26)	CPI	10 (1.58)	29 (4.58)
77	INC	332 (61.6)	BJP	186 (34.51)	146 (27.09)	BSP	5 (0.93)	16 (2.97)
78	INC	421 (68.34)	BJP	180 (29.22)	241 (39.12)	CPI	4 (0.65)	11 (1.79)
79	INC	446 (61.77)	BJP	240 (33.24)	206 (28.53)	CPI	7 (0.97)	29 (4.02)
80	INC	550 (71.24)	BJP	143 (18.52)	407 (52.72)	RSMD	21 (2.72)	58 (7.51)
81	INC	663 (71.06)	BJP	236 (25.29)	427 (45.77)	CPI	15 (1.61)	19 (2.04)
82	INC	392 (76.12)	BJP	99 (19.22)	293 (56.9)	CPI	6 (1.17)	18 (3.5)
83	INC	486 (59.12)	BJP	303 (36.86)	183 (22.26)	CPI	10 (1.22)	23 (2.8)
84	BJP	451 (46.45)	INC	446 (45.93)	5 (0.52)	CPI	17 (1.75)	57 (5.87)
85	INC	301 (46.31)	BJP	299 (46)	2 (0.31)	CPI	16 (2.46)	34 (5.23)
86	INC	502 (64.28)	BJP	209 (26.76)	293 (37.52)	CPI	26 (3.33)	44 (5.63)
87	BJP	379 (86.73)	INC	23 (5.26)	356 (81.47)	BSP	11 (2.52)	24 (5.49)
88	BJP	427 (53.78)	INC	310 (39.04)	117 (14.74)	CPI	13 (1.64)	44 (5.54)
89	BJP	257 (52.45)	INC	187 (38.16)	70 (14.29)	AAP	10 (2.04)	36 (7.35)
90	INC	400 (72.46)	BJP	86 (15.58)	314 (56.88)	CPI	20 (3.62)	46 (8.33)
91	INC	320 (49.84)	BJP	232 (36.14)	88 (13.7)	BSP	47 (7.32)	43 (6.7)
92	INC	435 (81.01)	BJP	64 (11.92)	371 (69.09)	CPI	12 (2.23)	26 (4.84)
93	BJP	279 (54.49)	INC	205 (40.04)	74 (14.45)	CPI	11 (2.15)	17 (3.32)
94	INC	350 (66.54)	BJP	135 (25.67)	215 (40.87)	CPI	11 (2.09)	30 (5.7)
95	INC	532 (68.65)	BJP	194 (25.03)	338 (43.62)	CPI	13 (1.68)	36 (4.65)
96	INC	457 (52.41)	BJP	353 (40.48)	104 (11.93)	CPI	27 (3.1)	35 (4.01)
97	INC	423 (85.8)	BJP	46 (9.33)	377 (76.47)	CPI	9 (1.83)	15 (3.04)
98	INC	239 (47.23)	BJP	226 (44.66)	13 (2.57)	CPI	12 (2.37)	29 (5.73)
99	INC	335 (54.12)	BJP	251 (40.55)	84 (13.57)	CPI	11 (1.78)	22 (3.55)

Contd....

## Socio-Economic Amenities - Rural

### Access to Education Facilities

Particulars	Number of Village (% of Population)				
	Available	Not Available	If Not Available (Distance of Nearest Facility)		
			A	B	C
Govt. Primary School	123 (100)	0 (0)	0 (0)	0 (0)	0 (0)
Private Primary School	10 (11)	113 (89)	0 (0)	0 (0)	0 (0)
Govt. Middle School	93 (89)	30 (11)	19 (7)	4 (1)	1 (0)
Private Middle School	5 (7)	118 (93)	0 (0)	0 (0)	0 (0)
Govt. Secondary School	22 (30)	101 (70)	22 (13)	47 (36)	16 (11)
Private Secondary School	1 (3)	122 (97)	0 (0)	1 (1)	1 (1)
Govt. Senior Secondary School	8 (13)	115 (87)	13 (7)	44 (35)	35 (31)
Private Senior Secondary School	0 (0)	123 (100)	1 (1)	0 (0)	1 (0)
Govt. Arts and Science Degree College	0 (0)	123 (100)	1 (1)	11 (7)	90 (75)
Private Arts and Science Degree College	0 (0)	123 (100)	0 (0)	0 (0)	0 (0)
Govt. Engineering College	0 (0)	123 (100)	0 (0)	0 (0)	0 (0)
Private Engineering College	0 (0)	123 (100)	1 (1)	2 (1)	92 (80)
Govt. Medicine College	0 (0)	123 (100)	0 (0)	0 (0)	25 (16)
Private Medicine College	0 (0)	123 (100)	0 (0)	0 (0)	0 (0)
Govt. Management Institute	0 (0)	123 (100)	0 (0)	0 (0)	43 (43)
Private Management Institute	0 (0)	123 (100)	0 (0)	0 (0)	1 (0)
Govt. Polytechnic	0 (0)	123 (100)	0 (0)	1 (1)	120 (98)
Private Polytechnic	0 (0)	123 (100)	0 (0)	0 (0)	0 (0)
Govt. Vocational Training School/ITI	0 (0)	123 (100)	0 (0)	8 (5)	110 (93)
Private Vocational Training School/ITI	0 (0)	123 (100)	1 (1)	0 (0)	2 (1)
Govt. Non Formal Training Centre	0 (0)	123 (100)	1 (1)	2 (1)	108 (88)
Private Non Formal Training Centre	0 (0)	123 (100)	0 (0)	3 (2)	7 (7)
Govt. School For Disabled	0 (0)	123 (100)	2 (4)	0 (0)	67 (57)
Private School For Disabled	0 (0)	123 (100)	0 (0)	0 (0)	12 (10)
Government Others	1 (0)	122 (100)	0 (0)	0 (0)	122 (100)
Private Others	1 (0)	122 (100)	0 (0)	0 (0)	0 (0)

Note : Distance A : Less than 5 km; B : Between 5-10 km; C : 10+ km.; Source : Data Analysis is based on 2011 Census.



## DISCLAIMER

The Terms of Use and Disclaimer of Datanet India Private Limited (hereinafter referred to as "Datanet") for use of this analysis report of **Sendhwa Assembly Constituency (Sendhwa Vidhan Sabha)** :-

1. **Assembly Factbook™** is a Registered Trade Mark owned by Datanet.
2. All the maps are sketched and graphical representation only and have not been drawn to the scale and also not to represent the actual geographical area or boundary of the unit.
3. The data for the aforesaid analysis is based on authentic sources and has been culled from the various publications of Census, CSO and NSSO for district and block level data, various central and state government departments, Central & State Elections Commissions and the concerned Returning Officers' releases, Electoral Rolls, Election results and allied publications, internal assessment, surveys, estimates and analysis. Therefore, certain adjustment of data at micro level may have been done to arrive closer to the macro data.
4. Data have been provided on an "As Is" and "As AVAILABLE" basis
5. The colours shown in the maps or diagram and charts of a particular party, alliance or AC are indicative and do not represent them.
6. This publication which includes maps, sheets, graphs and data would be the property under copyright of Datanet only. The user may use these for its internal study, analysis and research purposes. It's public display, re-selling or any commercial uses by the user are not allowed.
7. Datanet has taken due care and caution in compilation and processing of data and allied information, but does not guarantee the accuracy, adequacy or completeness of any information/analysis and will be not responsible for any errors or omissions or for the results obtained from the use of such information/analysis.
8. All the contents for the publication have been culled from various authentic sources and Datanet reasonably believes such sources to be reliable, but does not make any representations, express or implied as to the accuracy or fitness of use of such information. The information or contents of the information/analysis do not constitute advice and should not be relied upon in making (or refraining from making) any decision. Any reliance placed upon the information provided by Datanet is the sole responsibility and strictly at the user's risk.
9. In no event will Datanet be liable for any damages (including, without limitation, damages for loss of business projects, or loss of profits) arising in contract, tort or otherwise from the use of or inability to use any of its contents, or from any action taken (or refrained from being taken) as a result of using the analysis or any of its contents. Datanet its directors, owners, editors, officials, employees, distributor and agents or any associate will not be liable for any errors in the information contained or any consequences arising from the use of the contents of the provided information/analysis.
10. If any provision of these terms and conditions is held invalid or illegal or unenforceable for any reason by any court of competent jurisdiction, such provision shall be severed and the remainder of provisions of the terms and conditions shall continue in full force and effect as if the Term of Use had been executed with the invalid, illegal or unenforceable provision eliminated.
11. If there are any discrepancies in the information provided, please bring it to attention of Datanet for suitable rectification measures.

**Buy Online This Complete Book At  
Datanet India eBooks Store**

**[www.indiastatpublications.com](http://www.indiastatpublications.com)**

**or go directly at**

**[http://www.indiastatpublications.com/  
Assembly\\_factbook/Madhya\\_Pradesh/Khargone/ Sendhwa](http://www.indiastatpublications.com/Assembly_factbook/Madhya_Pradesh/Khargone/Sendhwa)**



 **indiastat**elections

ISBN : 978-93-87189-77-5

