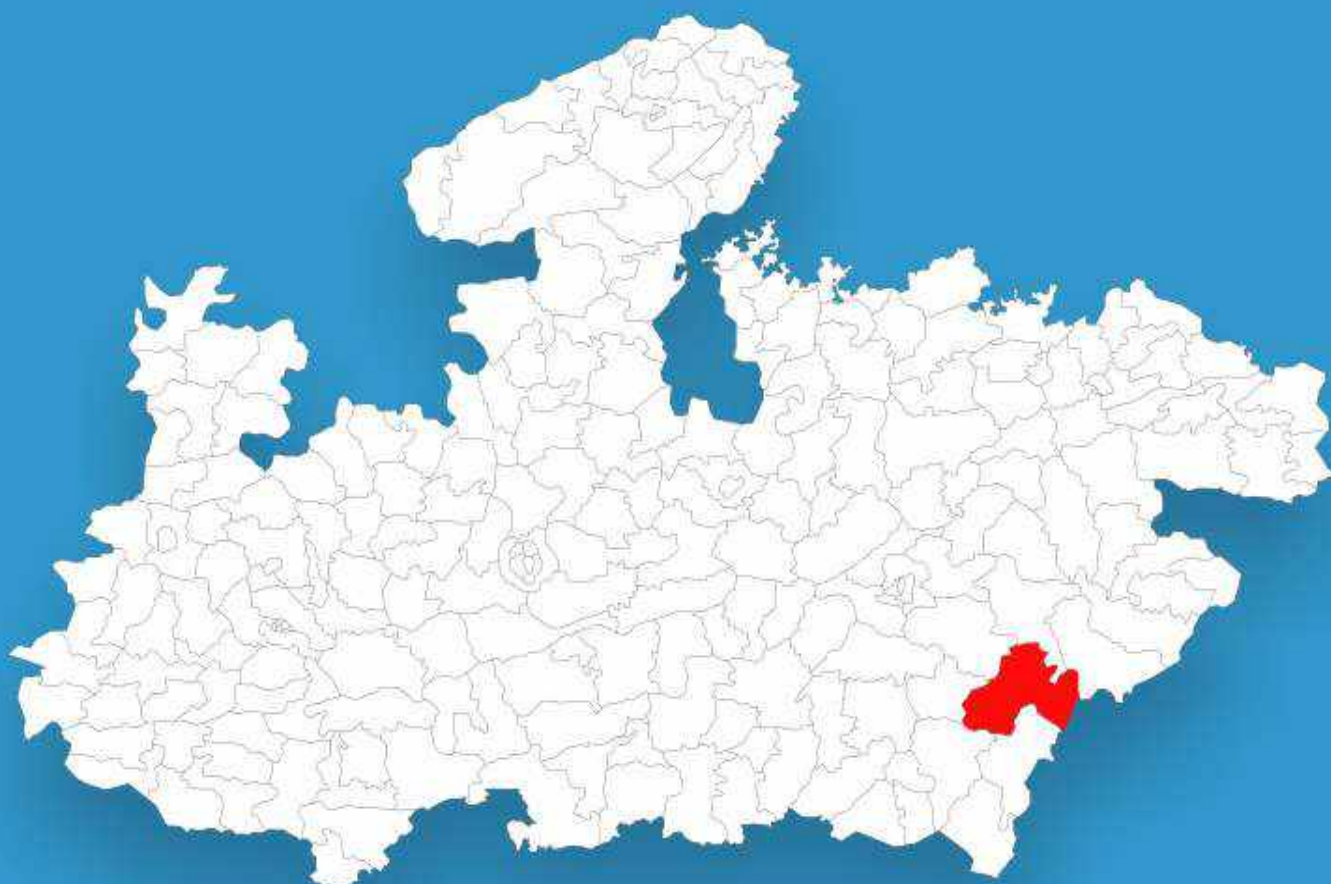




Madhya Pradesh

Assembly Factbook™

Bichhiya Assembly Constituency

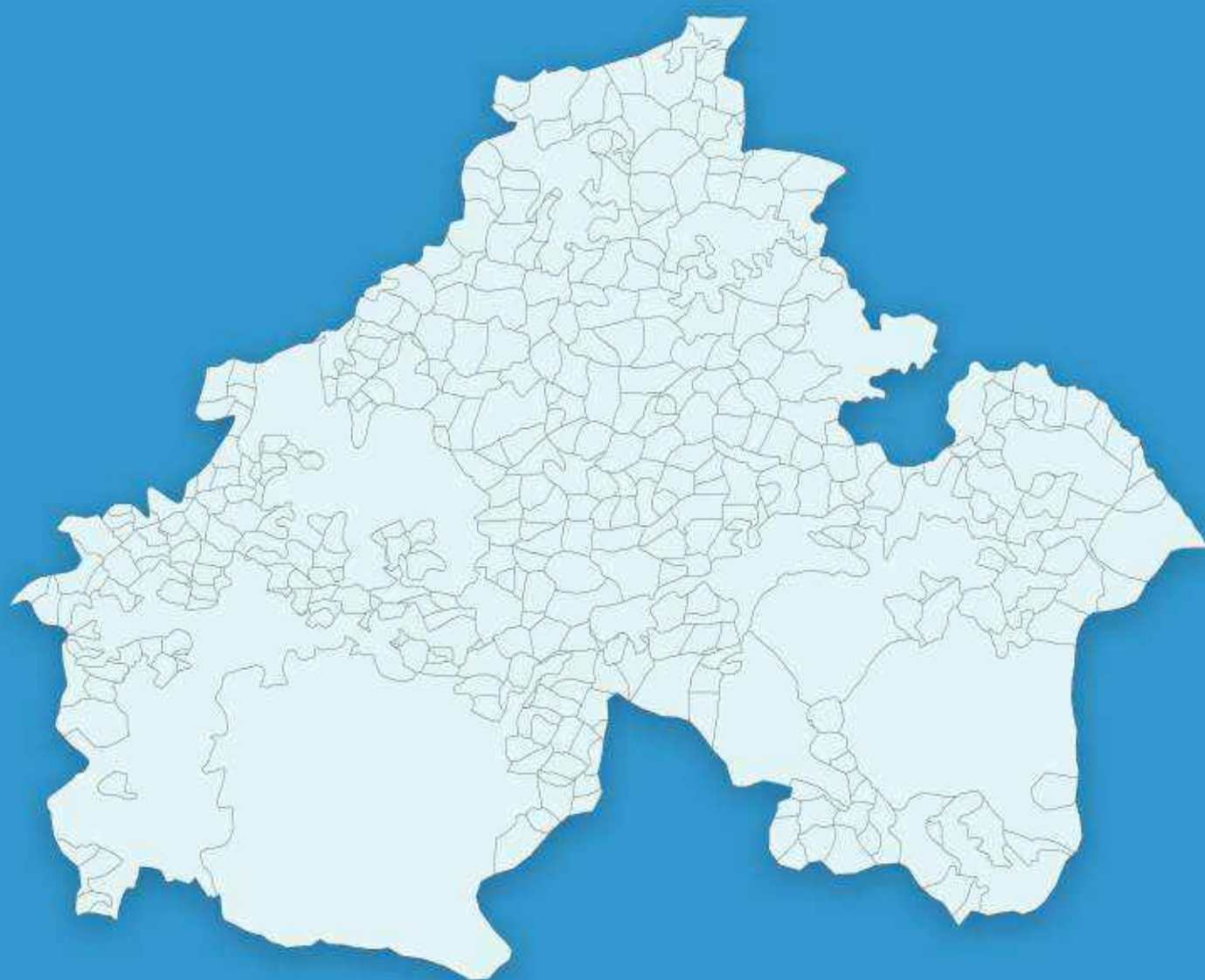


Key Electoral Data of Bichhiya
Assembly Constituency (Vidhan Sabha)

Madhya Pradesh

Assembly Factbook™

Bichhiya Assembly Constituency



Bichhiya Vidhan Sabha

Editor & Director

Dr. R.K. Thukral

Research Editor

Dr. Shafeeq Rahman

**Compiled, Researched and Published by
Datanet India Pvt. Ltd.**

D-100, 1st Floor,

Okhla Industrial Area, Phase-I,
New Delhi- 110020.

Ph.: 91-11- 43580781-84

Email : support@indiastatpublications.com

Website : www.indiastatelections.com

Online Book Store :

www.indiastatpublications.com

Report No. : AFB/MP-105-0125

ISBN : 978-93-87165-29-8

First Edition : January, 2018

Eighth Updated Edition : January, 2025

Price : Rs. 11500/-

US\$ 310

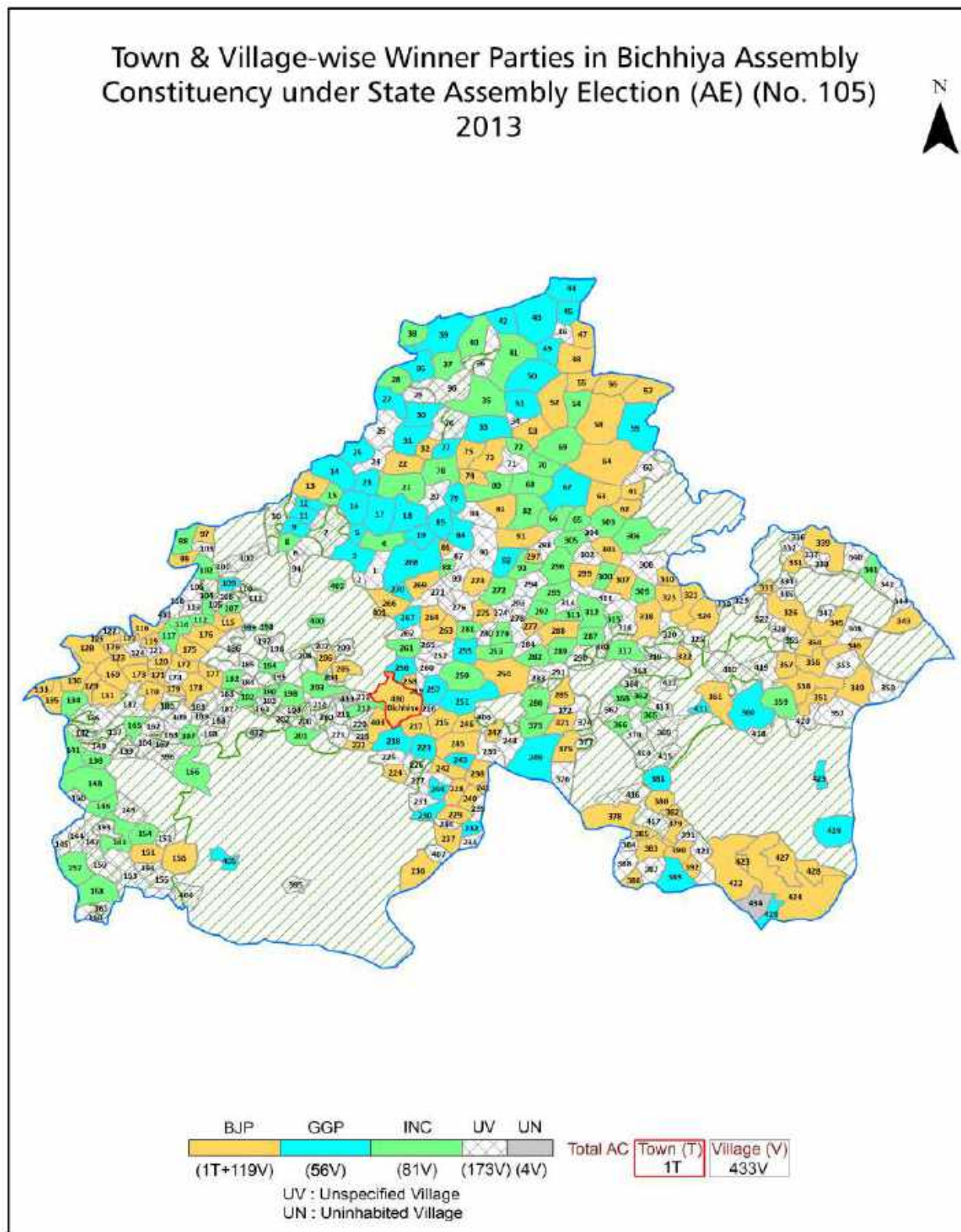
© **Datanet India Pvt. Ltd.**

All rights reserved. No part of this book may be reproduced, stored in a retrieval system or transmitted in any form or by any means, mechanical photocopying, photographing, scanning, recording or otherwise without the prior written permission of the publisher. Please refer to Disclaimer at page no. 260 for the use of this publication.

Printed in India

No.	Particulars	Page No.
	Introduction	
1	Assembly Constituency - (Vidhan Sabha) at a Glance Features of Assembly as per Delimitation Commission of India (2008)	1-2
	Location and Political Maps	
2	Location Map Boundaries of Assembly Constituency - (Vidhan Sabha in District Boundaries of Assembly Constituency under Parliamentary Constituency - (Lok Sabha) Town & Village-wise Winner Parties- 2024, 2023, 2019, 2018, 2014, 2013, 2009 and 2008	3-11
	Administrative Setup (2011)	
3	District Sub-district Towns Villages Inhabited Villages Uninhabited Villages Village Panchayat Intermediate Panchayat	12-33
	Demographics (2011)	
4	Population Households Rural/Urban Population Towns and Villages by Population Size Sex Ratio (Total & 0-6 Years) Religious Population Social Population Literacy Rate	34-35
	Electoral Features	
5	Important Dates of Last Elections Held Electors by Gender Service Electors Voters Voters Turnout Polling Stations & Average Number of Electors per Polling Station Electors by Age Group Present Elected Representatives	36-41
	Historical Summary Election Results	
6	Vote Share of Major Parties Winning Margin (Number & Percentage Polarity of Parties Summary Result of Assembly Segment of Parliamentary Elections 2024, 2019, 2014, 2009, 2004 and 1999 Summary Result of Assembly Elections 2023, 2018, 2013, 2008, 2003, 1998, 1993, 1990, 1985, 1980, 1977, 1972, 1967 and 1962	42-64
	Polling Station Level Election Results	
7	Name and Number of Polling Station 2024, 2023, 2019, 2018, 2014, 2013, 2009 and 2008 Polling Station-wise Electors, Voters & Voters Turnout 2024, 2023, 2019, 2018, 2014, 2013, 2009 and 2008 Polling Station wise Elections Results 2024, 2023, 2019, 2018, 2014, 2013, 2009 and 2008	65-239
	Share of Assembly Constituency	
8	Share of Assembly Constituency - (Vidhan Sabha) in State, District and Parliamentary Constituency - (Lok Sabha)	240
	Socio-Economic Amenities (2011)	
9	Access to Administrative Units Agricultural, Manufacturing and Industrial Commodities Demographic Indicators Education Health & Manpower Drinking Water Supply Sanitation Entertainment and Recreations Infrastructure Power Food Allocation Distribution and Marketing of Agriculture Commodities Infrastructure Transport and Road Infrastructure Communication Banking and Financial Services Land Use Irrigation Source	242-255
10	Abbreviation & Sources	257-258
11	Disclaimer	260

Location & Political Map



Administrative Setup

List of Village Panchayat & Intermediate Panchayat (Block) Name - 2011

Village Name	Village Panchayat Name	Intermediate Panchayat Name
Ahmadpur	Singhanpuri	Ghughari
Ahmadpur	Ahmadpur	Bichhiya
Airi (Aeri)	Naharveli	Ghughari
Amadongri	Amadongari	Bichhiya
Amagahan	Chandwara Rayat	Mawai
Amgahan F.V.	Chandwara Rayat	Mawai
Amjhar	Kanskhedra	Bichhiya
Amwar Jar	Amwar	Mawai
Andiya Alias Chhiwala Tola	Chhiwlatoal	Ghughari
Anjani Mal.	Anjani	Mawai
Anjani Ryt.	Anjani	Mawai
Anjaniya	Anjanika	Bichhiya
Aroli Ryt.	Tilari	Bichhiya
Atarchuha	Batwar	Bichhiya
Atariya	Dharampuri Mal	Bichhiya
Atariya Ryt.	Ataria	Mawai
Aurai (Orai)	Mudiyarichka	Mawai
Aurai F.V.	Basani	Mawai
Aurai Mal.(Ourai Mal.)	Orai	Bichhiya
Aurai Ryt.(Ourai Ryt.)	Orai	Bichhiya
Badha Andi	Tikariya	Mawai
Badwar	Parsel	Mawai
Bagaspur	Rata	Bichhiya
Baghraudi F.V	Dudaka	Bichhiya
Bagli	Diwara	Bichhiya
Bahera Mal.	Newasa Bahera	Bichhiya
Baiga Kheda F.V.	Parsel	Mawai
Baila F.V.	Harratola Vangram	Mawai
Bamhani	Bamhani	Ghughari

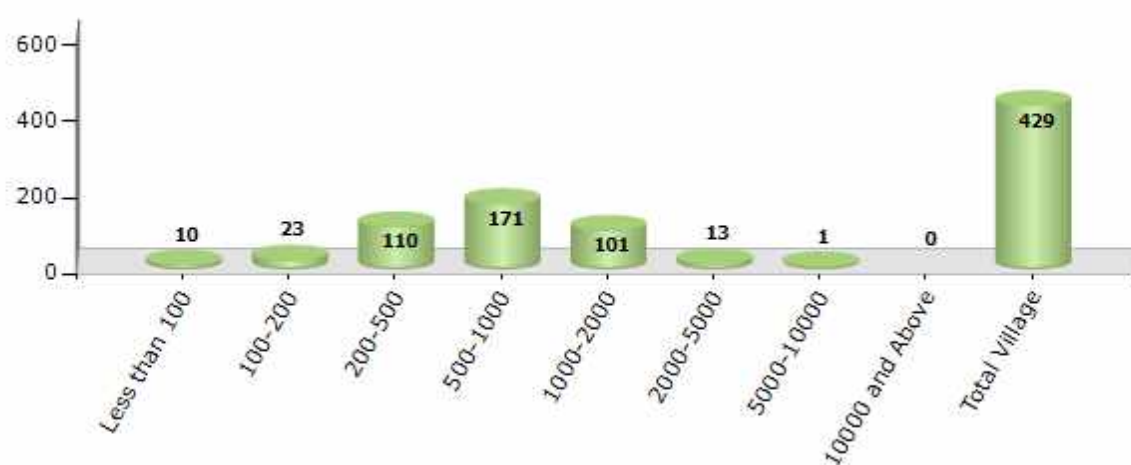
Contd....

Demographics

Number of Villages by Population Size - 2011

Less than 100	100-200	200-500	500-1000	1000-2000	2000-5000	5000-10000	10000 and Above	Total Village
10	23	110	171	101	13	1	0	429

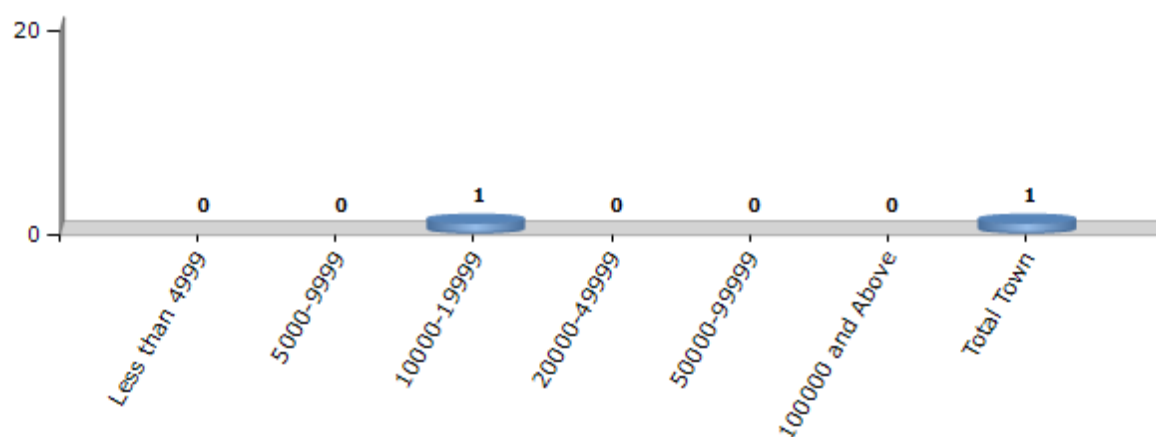
Number of Villages by Population Size - 2011



Number of Towns by Population Size - 2011

Less than 4999	5000-9999	10000-19999	20000-49999	50000-99999	100000 and Above	Total Town
0	0	1	0	0	0	1

Number of Towns by Population Size - 2011



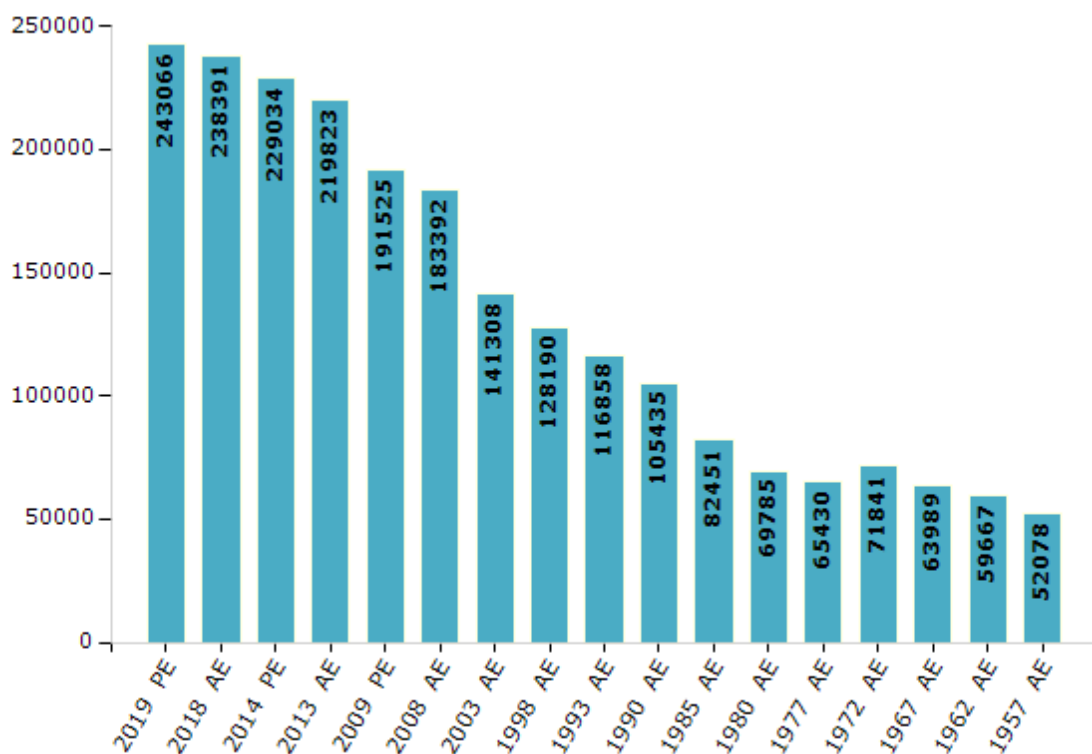
Electoral Features

Electors by Male & Female

Year	Male	Female	Others	Total
2019 PE	120682	122382	2	243066
2018 AE	118550	119841	0	238391
2014 PE	114549	114485	0	229034
2013 AE	110275	109548	0	219823
2009 PE	95974	95551	-	191525
2008 AE	91524	91868	-	183392
2004 PE	-	-	-	-
2003 AE	69528	71780	-	141308
1999 PE	-	-	-	-
1998 AE	63121	65069	-	128190

Year	Male	Female	Others	Total
1993 AE	57559	59299	-	116858
1990 AE	51997	53438	-	105435
1985 AE	40225	42226	-	82451
1980 AE	33687	36098	-	69785
1977 AE	31645	33785	-	65430
1972 AE	34754	37087	-	71841
1967 AE	-	-	-	63989
1962 AE	-	-	-	59667
1957 AE	52078	0	-	52078
1952 AE	-	-	-	-

Number of Electors



Note : AE : Assembly Election, PE : Assembly Segment of Parliamentary Election

Historical Summary Election Results

Summary Result of Assembly Election - 2013

Candidate Name	Party	Votes	Votes %
Pandit Singh Dhurwey	BJP	65836	39.33
Narayan Singh Patta	INC	47520	28.39
Kamal Singh Maravi	GGP	34837	20.81
Anjoo Sant	ABGP	4646	2.78
Gaya Prasad Saiyam	BSP	3913	2.34
Nainwati Alias Naina	IND	2298	1.37
Harilal Dhurvey	SP	2057	1.23
Baldev Singh Maravi	NPEP	1422	0.85
	NOTA	4846	2.9



Polling Station Level Election Results

Number and Name of Polling Stations (PS) (2018)

Number of Polling Stations	Name of Polling Stations	Number of Polling Stations	Name of Polling Stations
1	Pra.Shala Bhawan Surehali	22	Pra.Shala Bhawan Rahagi
2	Pra.Shala Bhawan Palaki	23	Pra.Shala Bhawan Salavah
3	Pra.Sha Bhawan (Aamatola)Duladar	24	Pra.Shala Bhawan Madanapur
4	Pra.Shala Bhawan Kusmi	25	Pra.Shala Bhawan Churiya
5	Pra.Shala Bhawan Bhaiswahi	26	Pra.Shala Bhawan Kutidadaraganv
6	Pra.Shala Bhawan Kachanari	27	Pra.Shala Bhawan Bhudakur
7	Pra.Shala Bhawan Uravahi	28	Navin Pra.Shala Bhawan Ahamadapur
8	Pra.Shala Bhawan Singhanapuri	29	Pra.Shala Bhawan Chalani
9	Pra.Shala Bhawan Paddikona	30	Pra.Shala Bhawan Dhekon
10	Pra.Shala Bhawan Bamhani	31	Pra.Shala Bhawan Bijoura
11	Pra.Shala Bhawan Pipariya Kala	32	Pra.Shala Bhawan Patan
12	Pra.Shala Bhawan Devhara	33	Pra.Shala Bhawan Baravani
13	Pra.Shala Bhawan Kathaidih	34	Pra.Shala Bhawan Lato
14	Pra.Shala Bhawan Chhata	35	Pra.Shala Bhawan Ilahi
15	Pra.Shala Bhawan Parasavah	36	Pra.Shala Bhawan Khamhariya
16	Pra.Shala Bhawan Ghoredhat	37	Pra.Shala Bhawan Sailavara
17	Pra.Shala Bhawan Dhanouli Raiyat	38	Pra.Shala Bhawan Pandkala
18	Pra.Shala Bhawan Jhujhar Rai.	39	Pra.Shala Bhawan Garaiyapand
19	Pra.Shala Bhawan Dudadeh Raiyat	40	Pra.Shala Bhawan Adiya Urph Chhivalatola
20	Pra.Shala Bhawan Tabalapani	41	Pra.Shala Bhawan Khudiya
21	Pra.Shala Bhawan Kisali	42	K.Pra.Sha.Bhawan Naya Ghughari

Contd....

Polling Station Level Election Results

Polling Station-wise Votes Secured by Overall Top Five Parties in Bichhiya Assembly in Assembly Election (AE) under Mandla Parliamentary Constituency in Madhya Pradesh (2018)

Number of Polling Station	Winner - Narayan Singh Patta (INC)	Runner-up - Dr. Shivraj Shah "Shiva Bhaiya" (BJP)	3rd - Engineer Kamlesh Tekam (GGP)	4th - Savitri Dhumketi (IND)	5th - Sunder Lal Kumhare (BSP)	NOTA	Other	Total Votes Secured
36	207	110	435	11	10	13	52	838
37	272	198	113	8	7	10	16	624
38	110	194	244	5	8	17	36	614
39	187	67	212	9	4	18	49	546
40	495	84	210	13	7	44	40	893
41	287	154	47	12	6	27	24	557
42	297	281	17	5	8	8	22	638
43	203	302	5	1	4	2	13	530
44	321	431	15	7	3	16	14	807
45	348	37	36	7	2	15	9	454
46	348	87	148	7	0	41	30	661
47	172	208	82	14	1	18	31	526
48	200	53	202	3	1	8	21	488
49	214	245	28	5	4	20	14	530
50	118	64	306	7	2	20	36	553
51	284	65	7	0	4	7	5	372
52	468	30	48	4	6	26	19	601
53	311	93	231	3	5	23	38	704
54	283	75	234	11	2	32	48	685
55	408	59	188	15	4	33	28	735
56	302	122	9	7	8	36	20	504
57	395	122	33	13	5	33	41	642
58	356	46	118	8	1	25	24	578
59	440	51	113	9	2	29	33	677
60	615	58	86	5	5	35	23	827
61	161	19	162	4	3	6	19	374
62	266	82	610	5	6	21	43	1033
63	291	48	369	10	12	29	51	810
64	262	26	193	7	2	17	31	538
65	285	326	12	11	6	17	21	678
66	206	11	137	9	1	9	12	385
67	212	81	87	11	13	26	66	496
68	659	113	83	15	12	48	19	949
69	330	166	33	15	5	21	40	610
70	144	33	68	20	6	26	29	326

Contd....

Polling Station Level Election Results

Winner, Runner-up and 3rd Party Position & Winning Margin According to Polling Stations in Bichhiya Assembly in Assembly Election (AE) under Mandla Parliamentary Constituency in Madhya Pradesh (2018)

Polling Station Number	Winner Party	Winner Votes (%)	Runner-up Party	Runner-up Votes (%)	Winning Margin Votes (%)	Third Party	Third Party Votes (%)	Other Votes (%)
67	INC	212 (42.74)	GGP	87 (17.54)	125 (25.2)	BJP	81 (16.33)	116 (23.39)
68	INC	659 (69.44)	BJP	113 (11.91)	546 (57.53)	GGP	83 (8.75)	94 (9.91)
69	INC	330 (54.1)	BJP	166 (27.21)	164 (26.89)	GGP	33 (5.41)	81 (13.28)
70	INC	144 (44.17)	GGP	68 (20.86)	76 (23.31)	BJP	33 (10.12)	81 (24.85)
71	BJP	275 (38.79)	INC	210 (29.62)	65 (9.17)	GGP	100 (14.1)	124 (17.49)
72	INC	209 (30.56)	IND (SD)	133 (19.44)	76 (11.12)	BJP	126 (18.42)	216 (31.58)
73	INC	245 (73.35)	GGP	37 (11.08)	208 (62.27)	BJP	15 (4.49)	37 (11.08)
74	INC	493 (64.7)	GGP	153 (20.08)	340 (44.62)	BJP	47 (6.17)	69 (9.06)
75	GGP	285 (32.61)	BJP	262 (29.98)	23 (2.63)	INC	205 (23.46)	122 (13.96)
76	INC	295 (65.12)	BJP	109 (24.06)	186 (41.06)	GGP	16 (3.53)	33 (7.28)
77	BJP	176 (30.5)	GGP	160 (27.73)	16 (2.77)	INC	133 (23.05)	108 (18.72)
78	INC	292 (41.89)	GGP	195 (27.98)	97 (13.91)	BJP	100 (14.35)	110 (15.78)
79	INC	453 (60)	GGP	148 (19.6)	305 (40.4)	BJP	60 (7.95)	94 (12.45)
80	GGP	167 (42.6)	INC	130 (33.16)	37 (9.44)	BJP	34 (8.67)	61 (15.56)
81	INC	465 (69.4)	GGP	90 (13.43)	375 (55.97)	BJP	55 (8.21)	60 (8.96)
82	INC	308 (53.29)	BJP	234 (40.48)	74 (12.81)	BSP	6 (1.04)	30 (5.19)
83	INC	246 (60.29)	BJP	125 (30.64)	121 (29.65)	GGP	4 (0.98)	33 (8.09)
84	INC	315 (77.97)	GGP	33 (8.17)	282 (69.8)	BJP	17 (4.21)	39 (9.65)
85	INC	455 (48.1)	BJP	402 (42.49)	53 (5.61)	SHS	33 (3.49)	56 (5.92)
86	BJP	282 (55.95)	INC	153 (30.36)	129 (25.59)	GGP	25 (4.96)	44 (8.73)
87	BJP	261 (50.98)	INC	205 (40.04)	56 (10.94)	GGP	9 (1.76)	37 (7.23)
88	BJP	347 (54.13)	INC	264 (41.19)	83 (12.94)	AAP	2 (0.31)	28 (4.37)
89	INC	294 (63.09)	BJP	121 (25.97)	173 (37.12)	GGP	24 (5.15)	27 (5.79)
90	INC	393 (45.7)	BJP	268 (31.16)	125 (14.54)	GGP	137 (15.93)	62 (7.21)
91	INC	289 (43.52)	GGP	164 (24.7)	125 (18.82)	BJP	82 (12.35)	129 (19.43)
92	INC	255 (36.8)	GGP	241 (34.78)	14 (2.02)	BJP	66 (9.52)	131 (18.9)
93	BJP	569 (71.39)	INC	177 (22.21)	392 (49.18)	IND (SD)	10 (1.25)	41 (5.14)
94	BJP	469 (63.12)	INC	190 (25.57)	279 (37.55)	BSP	14 (1.88)	70 (9.42)
95	BJP	214 (38.28)	INC	195 (34.88)	19 (3.4)	SPAKP	44 (7.87)	106 (18.96)
96	INC	252 (65.45)	BJP	106 (27.53)	146 (37.92)	IND (SD)	4 (1.04)	23 (5.97)
97	INC	202 (45.5)	GGP	103 (23.2)	99 (22.3)	BJP	48 (10.81)	91 (20.5)
98	BJP	307 (48.96)	INC	282 (44.98)	25 (3.98)	IND (SD)	7 (1.12)	31 (4.94)
99	BJP	256 (50.89)	INC	195 (38.77)	61 (12.12)	IND (SD)	14 (2.78)	38 (7.55)

Contd....

Socio-Economic Amenities - Rural

Access to Education Facilities

Particulars	Number of Village (% of Population)				
	Available	Not Available	If Not Available (Distance of Nearest Facility)		
			A	B	C
Govt. Primary School	407 (98)	22 (2)	10 (1)	2 (0)	0 (0)
Private Primary School	34 (12)	395 (88)	0 (0)	0 (0)	0 (0)
Govt. Middle School	153 (54)	276 (46)	190 (33)	40 (6)	4 (0)
Private Middle School	17 (9)	412 (91)	0 (0)	0 (0)	0 (0)
Govt. Secondary School	37 (20)	392 (80)	124 (26)	171 (36)	51 (9)
Private Secondary School	5 (4)	424 (96)	4 (1)	3 (1)	0 (0)
Govt. Senior Secondary School	17 (12)	412 (88)	65 (15)	148 (33)	145 (27)
Private Senior Secondary School	2 (2)	427 (98)	2 (0)	2 (1)	1 (0)
Govt. Arts and Science Degree College	0 (0)	429 (100)	4 (0)	25 (7)	233 (56)
Private Arts and Science Degree College	0 (0)	429 (100)	0 (0)	0 (0)	0 (0)
Govt. Engineering College	0 (0)	429 (100)	0 (0)	0 (0)	288 (71)
Private Engineering College	0 (0)	429 (100)	0 (0)	0 (0)	0 (0)
Govt. Medicine College	0 (0)	429 (100)	0 (0)	0 (0)	240 (57)
Private Medicine College	0 (0)	429 (100)	0 (0)	0 (0)	0 (0)
Govt. Management Institute	0 (0)	429 (100)	0 (0)	0 (0)	110 (24)
Private Management Institute	0 (0)	429 (100)	0 (0)	0 (0)	0 (0)
Govt. Polytechnic	0 (0)	429 (100)	0 (0)	0 (0)	429 (100)
Private Polytechnic	0 (0)	429 (100)	0 (0)	0 (0)	0 (0)
Govt. Vocational Training School/ITI	0 (0)	429 (100)	2 (0)	1 (0)	426 (99)
Private Vocational Training School/ITI	0 (0)	429 (100)	0 (0)	0 (0)	0 (0)
Govt. Non Formal Training Centre	0 (0)	429 (100)	2 (0)	0 (0)	426 (99)
Private Non Formal Training Centre	0 (0)	429 (100)	0 (0)	0 (0)	0 (0)
Govt. School For Disabled	0 (0)	429 (100)	0 (0)	0 (0)	177 (42)
Private School For Disabled	0 (0)	429 (100)	0 (0)	0 (0)	0 (0)
Government Others	0 (0)	429 (100)	0 (0)	0 (0)	429 (100)
Private Others	0 (0)	429 (100)	0 (0)	0 (0)	0 (0)

Note : Distance A : Less than 5 km; B : Between 5-10 km; C : 10+ km.; Source : Data Analysis is based on 2011 Census.

DISCLAIMER

The Terms of Use and Disclaimer of Datanet India Private Limited (hereinafter referred to as "Datanet") for use of this analysis report of **Bichhiya Assembly Constituency (Bichhiya Vidhan Sabha)** :-

1. **Assembly Factbook™** is a Registered Trade Mark owned by Datanet.
2. All the maps are sketched and graphical representation only and have not been drawn to the scale and also not to represent the actual geographical area or boundary of the unit.
3. The data for the aforesaid analysis is based on authentic sources and has been culled from the various publications of Census, CSO and NSSO for district and block level data, various central and state government departments, Central & State Elections Commissions and the concerned Returning Officers' releases, Electoral Rolls, Election results and allied publications, internal assessment, surveys, estimates and analysis. Therefore, certain adjustment of data at micro level may have been done to arrive closer to the macro data.
4. Data have been provided on an "As Is" and "As AVAILABLE" basis
5. The colours shown in the maps or diagram and charts of a particular party, alliance or AC are indicative and do not represent them.
6. This publication which includes maps, sheets, graphs and data would be the property under copyright of Datanet only. The user may use these for its internal study, analysis and research purposes. It's public display, re-selling or any commercial uses by the user are not allowed.
7. Datanet has taken due care and caution in compilation and processing of data and allied information, but does not guarantee the accuracy, adequacy or completeness of any information/analysis and will be not responsible for any errors or omissions or for the results obtained from the use of such information/analysis.
8. All the contents for the publication have been culled from various authentic sources and Datanet reasonably believes such sources to be reliable, but does not make any representations, express or implied as to the accuracy or fitness of use of such information. The information or contents of the information/analysis do not constitute advice and should not be relied upon in making (or refraining from making) any decision. Any reliance placed upon the information provided by Datanet is the sole responsibility and strictly at the user's risk.
9. In no event will Datanet be liable for any damages (including, without limitation, damages for loss of business projects, or loss of profits) arising in contract, tort or otherwise from the use of or inability to use any of its contents, or from any action taken (or refrained from being taken) as a result of using the analysis or any of its contents. Datanet its directors, owners, editors, officials, employees, distributor and agents or any associate will not be liable for any errors in the information contained or any consequences arising from the use of the contents of the provided information/analysis.
10. If any provision of these terms and conditions is held invalid or illegal or unenforceable for any reason by any court of competent jurisdiction, such provision shall be severed and the remainder of provisions of the terms and conditions shall continue in full force and effect as if the Term of Use had been executed with the invalid, illegal or unenforceable provision eliminated.
11. If there are any discrepancies in the information provided, please bring it to attention of Datanet for suitable rectification measures.

Buy Online This Complete Book At
Datanet India eBooks Store

www.indiastatpublications.com

or go directly at

[http://www.indiastatpublications.com/
Assembly_factbook/Madhya_Pradesh/Mandla/ Bichhiya](http://www.indiastatpublications.com/Assembly_factbook/Madhya_Pradesh/Mandla/Bichhiya)

 **indiastat**elections

