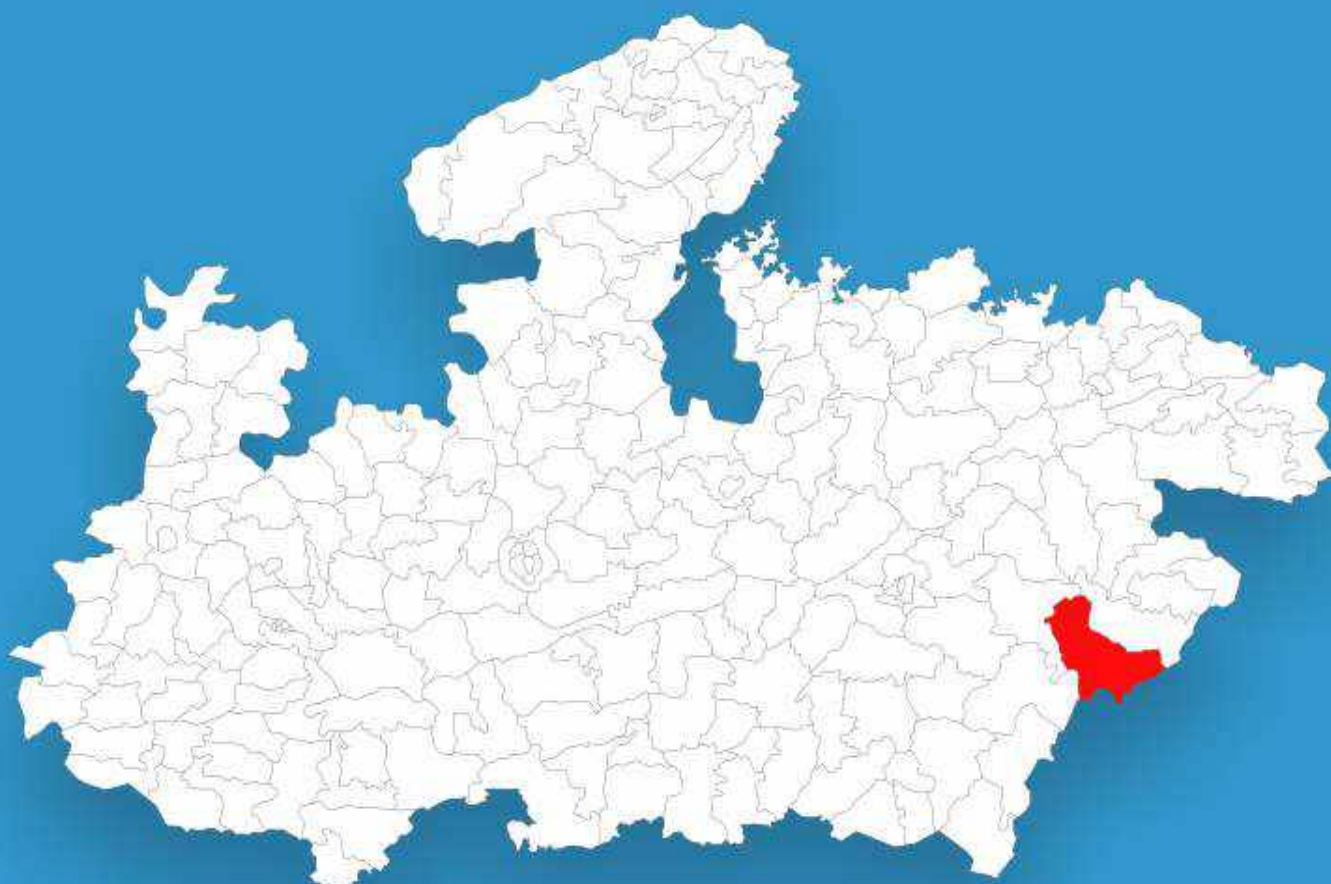




Madhya Pradesh

# Assembly Factbook™

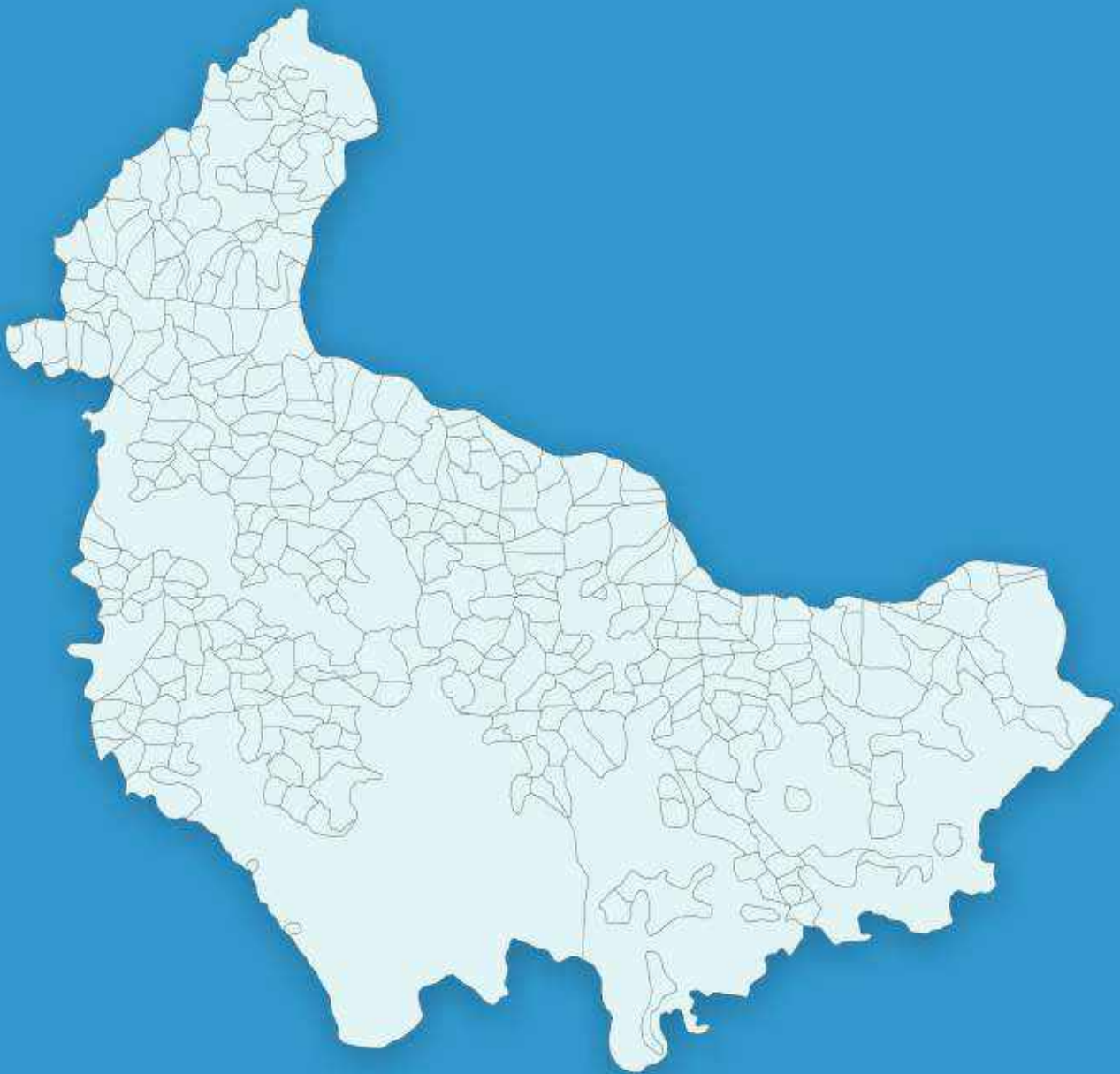
Dindori Assembly Constituency



Key Electoral Data of Dindori  
Assembly Constituency (Vidhan Sabha)

Madhya Pradesh  
**Assembly Factbook**<sup>TM</sup>

Dindori Assembly Constituency



Dindori Vidhan Sabha

## **Editor & Director**

Dr. R.K. Thukral

## **Research Editor**

Dr. Shafeeq Rahman

## **Compiled, Researched and Published by Datanet India Pvt. Ltd.**

D-100, 1st Floor,

Okhla Industrial Area, Phase-I,  
New Delhi- 110020.

Ph.: 91-11- 43580781-84

Email : support@indiastatpublications.com

Website : www.indiastatelections.com

## **Online Book Store :**

www.indiastatpublications.com

**Report No. :** AFB/MP-104-0125

**ISBN :** 978-93-87165-55-7

**First Edition :** January, 2018

**Eighth Updated Edition :** January, 2025

**Price :** Rs. 11500/-

US\$ 310

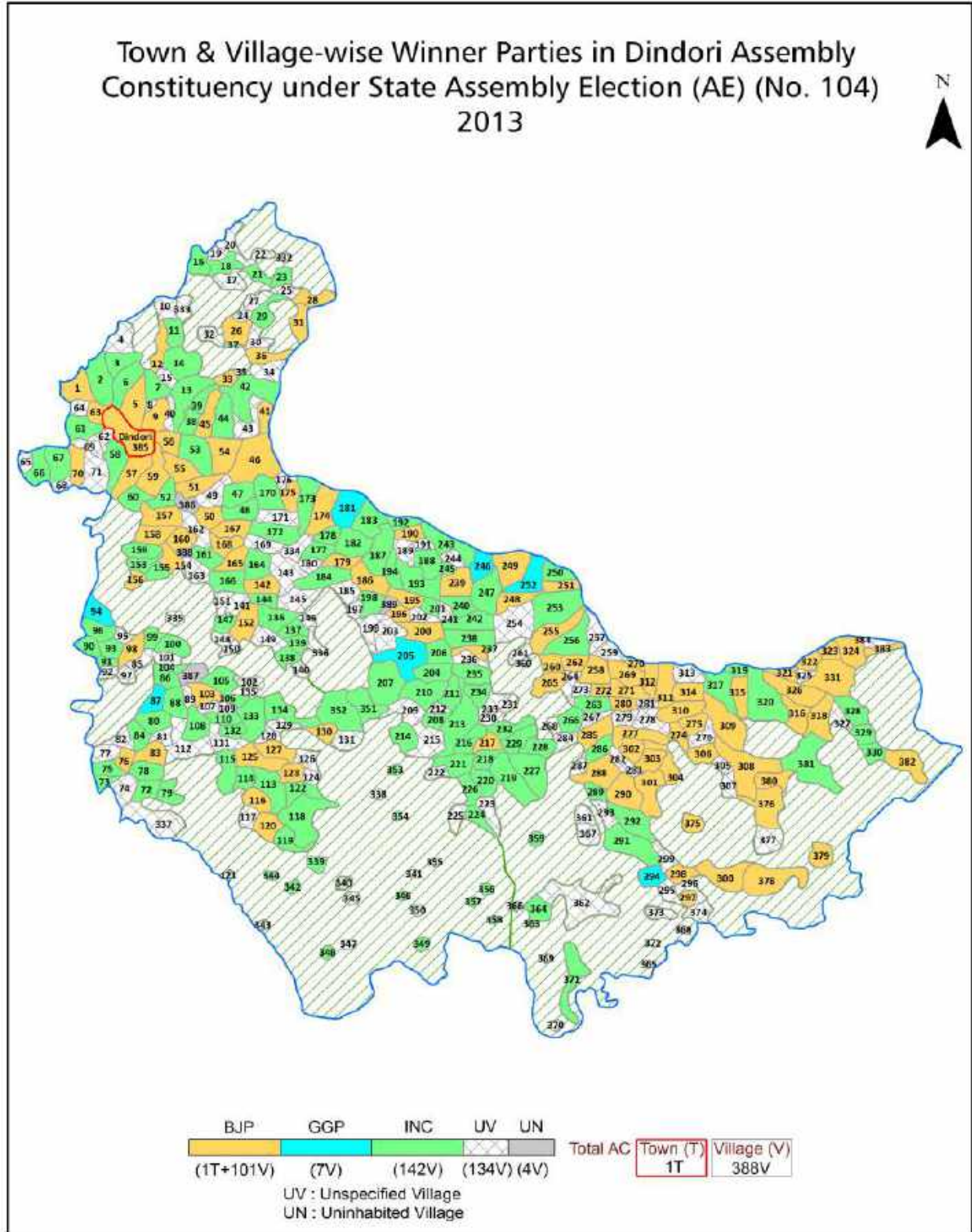
**© Datanet India Pvt. Ltd.**

All rights reserved. No part of this book may be reproduced, stored in a retrieval system or transmitted in any form or by any means, mechanical photocopying, photographing, scanning, recording or otherwise without the prior written permission of the publisher. Please refer to Disclaimer at page no. 268 for the use of this publication.

Printed in India

No.	Particulars	Page No.
	<b>Introduction</b>	
1	Assembly Constituency - (Vidhan Sabha) at a Glance   Features of Assembly as per Delimitation Commission of India (2008)	1-2
	<b>Location and Political Maps</b>	
2	Location Map   Boundaries of Assembly Constituency - (Vidhan Sabha in District   Boundaries of Assembly Constituency under Parliamentary Constituency - (Lok Sabha)   Town & Village-wise Winner Parties- 2024, 2023, 2019, 2018, 2014, 2013, 2009 and 2008	3-11
	<b>Administrative Setup (2011)</b>	
3	District   Sub-district   Towns   Villages   Inhabited Villages   Uninhabited Villages   Village Panchayat   Intermediate Panchayat	12-31
	<b>Demographics (2011)</b>	
4	Population   Households   Rural/Urban Population   Towns and Villages by Population Size   Sex Ratio (Total & 0-6 Years)   Religious Population   Social Population   Literacy Rate	32-33
	<b>Electoral Features</b>	
5	Important Dates of Last Elections Held   Electors by Gender   Service Electors   Voters   Voters Turnout   Polling Stations & Average Number of Electors per Polling Station   Electors by Age Group   Present Elected Representatives	34-39
	<b>Historical Summary Election Results</b>	
6	Vote Share of Major Parties   Winning Margin (Number & Percentage   Polarity of Parties   Summary Result of Assembly Segment of Parliamentary Elections 2024, 2019, 2014, 2009, 2004 and 1999   Summary Result of Assembly Elections 2023, 2018, 2013, 2008, 2003, 1998, 1993, 1990, 1985, 1980, 1977, 1972, 1967, 1962, 1957 and 1952	40-63
	<b>Polling Station Level Election Results</b>	
7	Name and Number of Polling Station 2024, 2023, 2019, 2018, 2014, 2013, 2009 and 2008   Polling Station-wise Electors, Voters & Voters Turnout 2024, 2023, 2019, 2018, 2014, 2013, 2009 and 2008   Polling Station wise Elections Results 2024, 2023, 2019, 2018, 2014, 2013, 2009 and 2008	64-247
	<b>Share of Assembly Constituency</b>	
8	Share of Assembly Constituency - (Vidhan Sabha) in State, District and Parliamentary Constituency - (Lok Sabha)	248
	<b>Socio-Economic Amenities (2011)</b>	
9	Access to Administrative Units   Agricultural, Manufacturing and Industrial Commodities   Demographic Indicators   Education   Health & Manpower   Drinking Water Supply   Sanitation   Entertainment and Recreations Infrastructure   Power   Food Allocation Distribution and Marketing of Agriculture Commodities Infrastructure   Transport and Road Infrastructure   Communication   Banking and Financial Services   Land Use   Irrigation Source	250-263
10	<b>Abbreviation &amp; Sources</b>	265-266
11	<b>Disclaimer</b>	268

Location & Political Map



## Administrative Setup

### List of Village Panchayat & Intermediate Panchayat (Block) Name - 2011

Village Name	Village Panchayat Name	Intermediate Panchayat Name
Ajagar	Ajgar	Samnapur
Akhdar (Akhrad) Mal.	Madhoupur	Dindori
Amadongri Mal.	Amadongari	Bajang
Andai Ryt.	Andai Ryt	Samnapur
Angai Mal.	Angai Mal	Bajang
Angwar Ryt.	Sundarpur	Samnapur
Atariya Alias Kikarjhi	Sarai	Samnapur
Atariya Mal.	Barsod Mal	Bajang
Atariya Ryt.	Majhgaon	Samnapur
Atariya Ryt.	Atariya	Samnapur
Atariya Ryt.	Barsod Mal	Bajang
Audhera Mal.	Bhajitola Mal	Samnapur
Aurai Mal.	Orai Mal	Dindori
Bachhargaon Mal.	Bachchargaon Mal	Bajang
Bachhargaon Ryt.	Bachchargaon Mal	Bajang
Baghreli Khurd Mal.	Dhanoli Mal	Bajang
Baghreli Ryt.	Dhanoli Mal	Bajang
Baghreli Sani	Bhursi Mal	Bajang
Bagwar Ryt.	Damititrahi	Samnapur
Baharpur Ryt.	Baharpur	Karanjiya
Bahera Mal.	Madhopur	Samnapur
Baidra Ryt.	Basaniya	Dindori
Bajang Mal.	Bajag Mal	Bajang
Bajang Ryt.	Bajag Ryt	Bajang
Ballarpur Mal.	Kooda Mal	Dindori
Bamhani Alias Dhawadongari	Dhawadongri	Karanjiya
Bamhani Mal.	Bamhani	Samnapur
Banja	Banjara	Samnapur
Barbaspur Mal.	Barbaspur Mal	Karanjiya

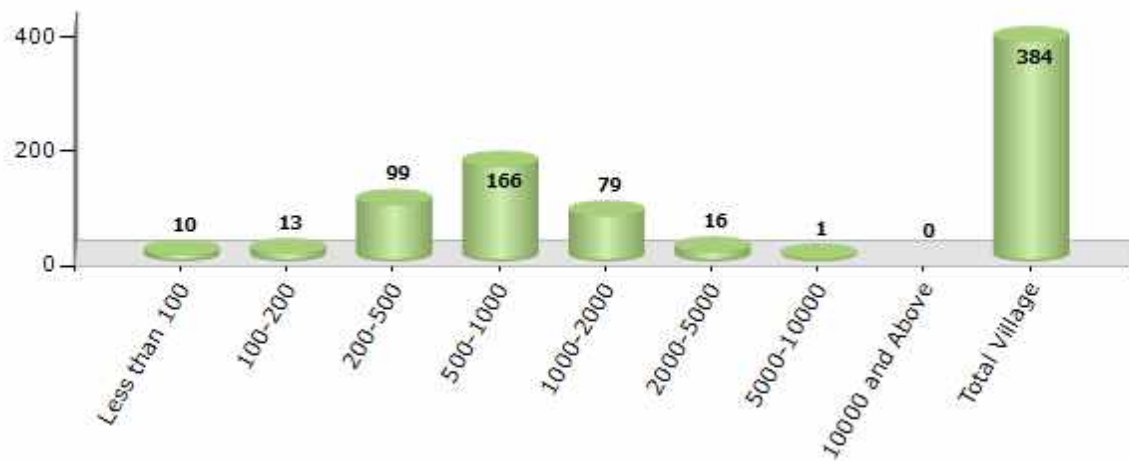
Contd....

Demographics

Number of Villages by Population Size - 2011

Less than 100	100-200	200-500	500-1000	1000-2000	2000-5000	5000-10000	10000 and Above	Total Village
10	13	99	166	79	16	1	0	384

Number of Villages by Population Size - 2011



Number of Towns by Population Size - 2011

Less than 4999	5000-9999	10000-19999	20000-49999	50000-99999	100000 and Above	Total Town
0	0	0	1	0	0	1

Number of Towns by Population Size - 2011

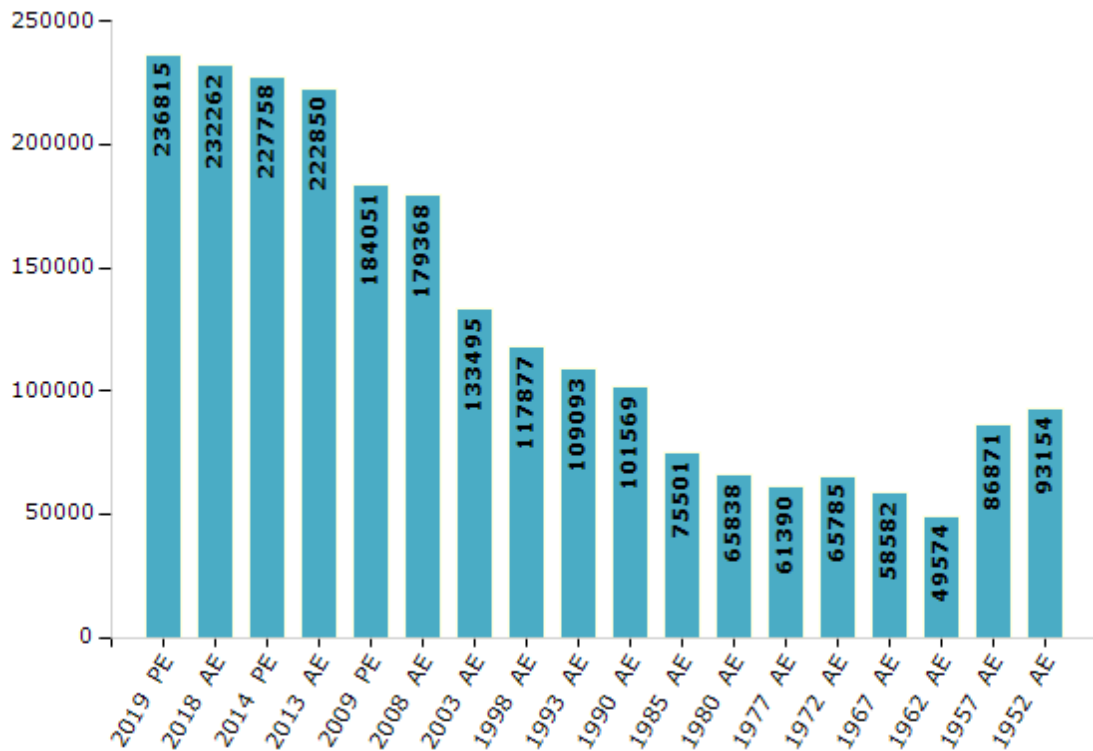


## Electoral Features

### Electors by Male & Female

Year	Male	Female	Others	Total	Year	Male	Female	Others	Total
2019 PE	118351	118452	12	236815	1993 AE	53877	55216	-	109093
2018 AE	116245	116004	13	232262	1990 AE	50128	51441	-	101569
2014 PE	114545	113202	11	227758	1985 AE	36945	38556	-	75501
2013 AE	112319	110521	10	222850	1980 AE	31933	33905	-	65838
2009 PE	93425	90626	-	184051	1977 AE	29664	31726	-	61390
2008 AE	90916	88452	-	179368	1972 AE	31832	33953	-	65785
2004 PE	-	-	-	-	1967 AE	-	-	-	58582
2003 AE	66292	67203	-	133495	1962 AE	-	-	-	49574
1999 PE	-	-	-	-	1957 AE	-	-	-	86871
1998 AE	58338	59539	-	117877	1952 AE	-	-	-	93154

Number of Electors



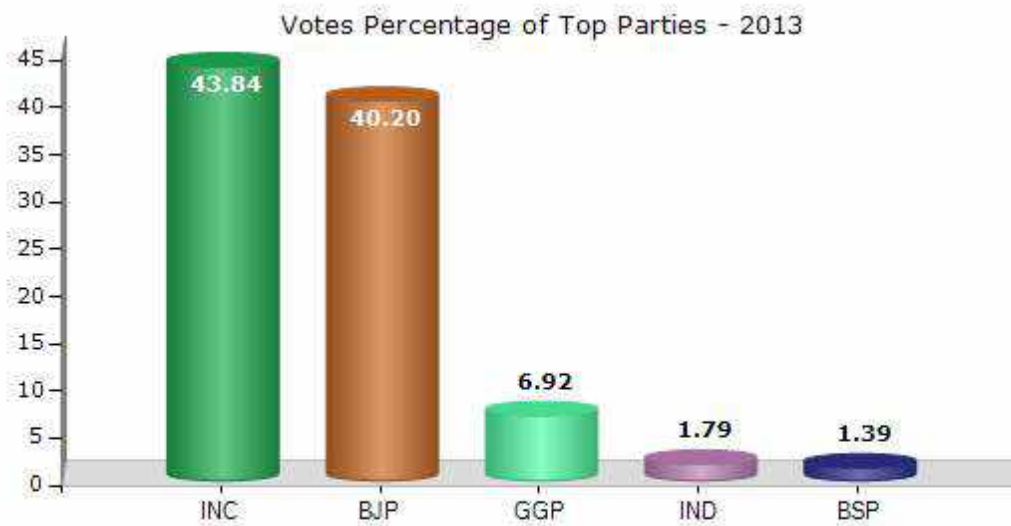
Note : AE : Assembly Election, PE : Assembly Segment of Parliamentary Election



## Historical Summary Election Results

### Summary Result of Assembly Election - 2013

Candidate Name	Party	Votes	Votes %
Omkar Singh Markam	INC	76866	43.84
Jay Singh Maravi	BJP	70478	40.2
Harendra Singh Marko	GGP	12128	6.92
Sunaram Nawasiya	IND	3137	1.79
Vijay Singh Dhurve	BSP	2444	1.39
Ranjeeta Dhurve	BSCP	1502	0.86
Rajbali Singh Markam	IND	1101	0.63
Dhannu Singh Patta	SP	1095	0.62
Tara Armo	IND	867	0.49
Ramratan	NPEP	764	0.44
	NOTA	4935	2.81



## Polling Station Level Election Results

### Number and Name of Polling Stations (PS) (2018)

Number of Polling Stations	Name of Polling Stations	Number of Polling Stations	Name of Polling Stations
1	Ma.Sha. Tikari Pipari Raiyat	22	Pra Shala Padariya Mal
2	Prathamik Shala Narayandih Ryt	23	Prathamik Shala Bharwai Mal
3	Prathamik Shala Shi.V. Madhopur Ryt	24	Prathamik Shala Mudki Mal
4	Prathamik Shala A Khalhebhavarkhandi	25	Prathamik Shala Dandvidaypur Mal
5	Prathamik Shala Basaniya Mal	26	Prath. Shala Dandvidaypur Rai.
6	Prathamik Shala Ludhara	27	Govt Pra. Shala Deora Mal Part 1
7	Prathamik Shala Baravara	28	M S Devra Mal Part 2
8	Madhyamik Shala Nevasa Mal Part 1	29	Prath .Shala Bicharpur
9	Pra .Sha. Newsa Mal Mal Part 2	30	Jdes M S Dollopur
10	Prathamik Shala Pondi Mal	31	Prathamik Shala Hinouta
11	Prath.Shala Nayegao Ryt	32	.Prath Shala Jogitikariya
12	Prath.Shala Bhaddutola Padariya Kala Part 1	33	Kani Prath . Shala Subkhar
13	Madh Shala Bajartola Padariyakala Part 2	34	Madhmik Shala Aurai I
14	Prathamik Shala Dhanamar	35	Prath. Shala Imlai
15	Prath .Shala Roosa Mal	36	Ma . Shala Raipura
16	Prath.Shala Udri Mal	37	Pra Shala Rahngi
17	Prathamik Shala Lutgao Mal	38	Prath. Shala. Jamuniya
18	Madhamik Shaladhurra Mal	39	Govt .Chandravijay Maha Dindori Subakhar Mal Bhag-1
19	Prathamik Shala Bhans Lagan Mal	40	Chandravijay College Kacch-2 Subakhar Mal Bhag-2
20	Prathamik Shala Deori Mal	41	Madhy.Shala Subkhar
21	Prathamik Shala Mingdi Mal	42	Pra.Shala.Aajakb Uttar Ki Or

Contd....

## Polling Station Level Election Results

### Polling Station-wise Votes Secured by Overall Top Five Parties in Dindori Assembly in Assembly Election (AE) under Mandla Parliamentary Constituency in Madhya Pradesh (2018)

Number of Polling Station	Winner - Omkar Singh Markam (INC)	Runner-up - Jay Singh Maravi (BJP)	3rd - Ganga Singh Patta (GPP)	4th - Bhudeshwar Banwasi (BSCP)	5th - Sunaram Nawasiya (SHS)	NOTA	Other	Total Votes Secured
36	334	50	97	1	9	15	7	513
37	255	306	7	5	8	18	11	610
38	236	29	64	11	7	3	6	356
39	143	129	22	40	3	4	6	347
40	202	146	41	73	5	7	16	490
41	294	297	54	17	7	14	14	697
42	140	263	9	1	3	7	54	477
43	154	228	16	4	0	4	4	410
44	123	327	12	3	2	5	9	481
45	96	175	16	1	1	5	14	308
46	105	228	16	2	3	6	14	374
47	258	328	54	3	7	10	20	680
48	137	396	10	14	4	7	10	578
49	148	366	24	2	2	11	21	574
50	258	354	15	3	3	8	14	655
51	90	355	13	2	0	6	14	480
52	259	216	32	113	38	17	31	706
53	38	205	1	70	27	8	19	368
54	162	256	11	245	7	13	12	706
55	46	489	14	12	11	13	30	615
56	152	499	12	7	12	13	25	720
57	135	280	3	105	14	9	17	563
58	290	52	24	16	3	9	4	398
59	176	459	9	189	20	11	27	891
60	173	489	4	85	73	15	33	872
61	121	392	4	218	14	15	6	770
62	280	197	25	19	7	7	6	541
63	153	449	13	192	16	26	39	888
64	353	303	10	151	11	19	13	860
65	127	690	4	13	33	26	18	911
66	301	261	69	135	16	16	29	827
67	263	24	5	22	0	2	7	323
68	146	427	1	138	11	10	7	740
69	419	247	3	57	4	5	4	739
70	299	230	6	62	13	17	12	639

Contd....

## Polling Station Level Election Results

### Winner, Runner-up and 3rd Party Position & Winning Margin According to Polling Stations in Dindori Assembly in Assembly Election (AE) under Mandla Parliamentary Constituency in Madhya Pradesh (2018)

Polling Station Number	Winner Party	Winner Votes (%)	Runner-up Party	Runner-up Votes (%)	Winning Margin Votes (%)	Third Party	Third Party Votes (%)	Other Votes (%)
67	INC	263 (81.42)	BJP	24 (7.43)	239 (73.99)	BSCP	22 (6.81)	14 (4.33)
68	BJP	427 (57.7)	INC	146 (19.73)	281 (37.97)	BSCP	138 (18.65)	29 (3.92)
69	INC	419 (56.7)	BJP	247 (33.42)	172 (23.28)	BSCP	57 (7.71)	16 (2.17)
70	INC	299 (46.79)	BJP	230 (35.99)	69 (10.8)	BSCP	62 (9.7)	48 (7.51)
71	BJP	212 (40.77)	BSCP	174 (33.46)	38 (7.31)	INC	101 (19.42)	33 (6.35)
72	BJP	536 (82.46)	BSCP	37 (5.69)	499 (76.77)	INC	32 (4.92)	45 (6.92)
73	INC	389 (42.51)	BJP	308 (33.66)	81 (8.85)	BSCP	167 (18.25)	51 (5.57)
74	INC	354 (45.74)	BJP	315 (40.7)	39 (5.04)	GGP	41 (5.3)	64 (8.27)
75	INC	241 (29.64)	BSCP	211 (25.95)	30 (3.69)	BJP	188 (23.12)	173 (21.28)
76	BJP	386 (64.55)	SHS	93 (15.55)	293 (49)	BSCP	69 (11.54)	50 (8.36)
77	INC	286 (63)	BJP	103 (22.69)	183 (40.31)	BSCP	35 (7.71)	30 (6.61)
78	INC	256 (66.49)	BJP	104 (27.01)	152 (39.48)	SHS	8 (2.08)	17 (4.42)
79	INC	293 (62.08)	BJP	142 (30.08)	151 (32)	GGP	14 (2.97)	23 (4.87)
80	INC	342 (87.02)	BJP	28 (7.12)	314 (79.9)	SHS	3 (0.76)	20 (5.09)
81	BJP	222 (41.89)	BSCP	184 (34.72)	38 (7.17)	INC	68 (12.83)	56 (10.57)
82	INC	278 (64.5)	BJP	62 (14.39)	216 (50.11)	BSCP	49 (11.37)	42 (9.74)
83	BJP	280 (45.09)	INC	274 (44.12)	6 (0.97)	BSCP	25 (4.03)	42 (6.76)
84	BJP	450 (65.6)	INC	158 (23.03)	292 (42.57)	BSCP	27 (3.94)	51 (7.43)
85	BJP	324 (59.67)	INC	141 (25.97)	183 (33.7)	BSCP	39 (7.18)	39 (7.18)
86	BJP	460 (67.85)	INC	80 (11.8)	380 (56.05)	BSCP	78 (11.5)	60 (8.85)
87	INC	352 (53.58)	BJP	179 (27.25)	173 (26.33)	GGP	90 (13.7)	36 (5.48)
88	INC	208 (53.33)	BJP	90 (23.08)	118 (30.25)	GGP	65 (16.67)	27 (6.92)
89	BJP	255 (51)	INC	151 (30.2)	104 (20.8)	BSCP	65 (13)	29 (5.8)
90	INC	414 (73.93)	BJP	66 (11.79)	348 (62.14)	BSCP	54 (9.64)	26 (4.64)
91	BJP	503 (66.62)	INC	199 (26.36)	304 (40.26)	GGP	16 (2.12)	37 (4.9)
92	INC	348 (62.93)	BJP	106 (19.17)	242 (43.76)	GGP	70 (12.66)	29 (5.24)
93	INC	217 (30.14)	BJP	204 (28.33)	13 (1.81)	BSCP	124 (17.22)	175 (24.31)
94	BJP	228 (41.68)	BSCP	215 (39.31)	13 (2.37)	GGP	60 (10.97)	44 (8.04)
95	INC	412 (61.68)	BJP	175 (26.2)	237 (35.48)	GGP	39 (5.84)	42 (6.29)
96	INC	231 (57.46)	BJP	100 (24.88)	131 (32.58)	GGP	31 (7.71)	40 (9.95)
97	INC	266 (54.07)	BJP	98 (19.92)	168 (34.15)	GGP	91 (18.5)	37 (7.52)
98	BJP	286 (37.48)	BSCP	225 (29.49)	61 (7.99)	INC	187 (24.51)	65 (8.52)
99	BJP	346 (53.89)	INC	231 (35.98)	115 (17.91)	BSCP	15 (2.34)	50 (7.79)

Contd....

## Socio-Economic Amenities - Rural

### Access to Education Facilities

Particulars	Number of Village (% of Population)				
	Available	Not Available	If Not Available (Distance of Nearest Facility)		
			A	B	C
Govt. Primary School	349 (97)	35 (3)	20 (1)	7 (1)	0 (0)
Private Primary School	41 (15)	343 (85)	0 (0)	0 (0)	0 (0)
Govt. Middle School	134 (53)	250 (47)	145 (27)	49 (9)	10 (2)
Private Middle School	19 (8)	365 (92)	0 (0)	0 (0)	0 (0)
Govt. Secondary School	27 (10)	357 (90)	108 (25)	127 (29)	43 (10)
Private Secondary School	6 (2)	378 (98)	0 (0)	0 (0)	0 (0)
Govt. Senior Secondary School	13 (9)	371 (91)	52 (14)	138 (34)	91 (20)
Private Senior Secondary School	1 (1)	383 (99)	1 (0)	0 (0)	0 (0)
Govt. Arts and Science Degree College	0 (0)	384 (100)	9 (3)	27 (8)	269 (71)
Private Arts and Science Degree College	0 (0)	384 (100)	0 (0)	0 (0)	0 (0)
Govt. Engineering College	0 (0)	384 (100)	0 (0)	0 (0)	275 (73)
Private Engineering College	0 (0)	384 (100)	0 (0)	0 (0)	0 (0)
Govt. Medicine College	0 (0)	384 (100)	0 (0)	0 (0)	193 (53)
Private Medicine College	0 (0)	384 (100)	0 (0)	0 (0)	0 (0)
Govt. Management Institute	0 (0)	384 (100)	0 (0)	0 (0)	203 (55)
Private Management Institute	0 (0)	384 (100)	0 (0)	0 (0)	0 (0)
Govt. Polytechnic	0 (0)	384 (100)	10 (4)	27 (8)	345 (88)
Private Polytechnic	0 (0)	384 (100)	0 (0)	0 (0)	0 (0)
Govt. Vocational Training School/ITI	0 (0)	384 (100)	7 (2)	15 (4)	360 (93)
Private Vocational Training School/ITI	0 (0)	384 (100)	0 (0)	0 (0)	0 (0)
Govt. Non Formal Training Centre	0 (0)	384 (100)	10 (3)	23 (6)	351 (90)
Private Non Formal Training Centre	0 (0)	384 (100)	0 (0)	0 (0)	0 (0)
Govt. School For Disabled	0 (0)	384 (100)	0 (0)	1 (0)	193 (52)
Private School For Disabled	0 (0)	384 (100)	0 (0)	0 (0)	0 (0)
Government Others	0 (0)	384 (100)	0 (0)	0 (0)	28 (7)
Private Others	0 (0)	384 (100)	0 (0)	0 (0)	2 (1)

Note : Distance A : Less than 5 km; B : Between 5-10 km; C : 10+ km.; Source : Data Analysis is based on 2011 Census.

## DISCLAIMER

The Terms of Use and Disclaimer of Datanet India Private Limited (hereinafter referred to as "Datanet") for use of this analysis report of **Dindori Assembly Constituency (Dindori Vidhan Sabha) :-**

1. **Assembly Factbook™** is a Registered Trade Mark owned by Datanet.
2. All the maps are sketched and graphical representation only and have not been drawn to the scale and also not to represent the actual geographical area or boundary of the unit.
3. The data for the aforesaid analysis is based on authentic sources and has been culled from the various publications of Census, CSO and NSSO for district and block level data, various central and state government departments, Central & State Elections Commissions and the concerned Returning Officers' releases, Electoral Rolls, Election results and allied publications, internal assessment, surveys, estimates and analysis. Therefore, certain adjustment of data at micro level may have been done to arrive closer to the macro data.
4. Data have been provided on an "As Is" and "As AVAILABLE" basis
5. The colours shown in the maps or diagram and charts of a particular party, alliance or AC are indicative and do not represent them.
6. This publication which includes maps, sheets, graphs and data would be the property under copyright of Datanet only. The user may use these for its internal study, analysis and research purposes. It's public display, re-selling or any commercial uses by the user are not allowed.
7. Datanet has taken due care and caution in compilation and processing of data and allied information, but does not guarantee the accuracy, adequacy or completeness of any information/analysis and will be not responsible for any errors or omissions or for the results obtained from the use of such information/analysis.
8. All the contents for the publication have been culled from various authentic sources and Datanet reasonably believes such sources to be reliable, but does not make any representations, express or implied as to the accuracy or fitness of use of such information. The information or contents of the information/analysis do not constitute advice and should not be relied upon in making (or refraining from making) any decision. Any reliance placed upon the information provided by Datanet is the sole responsibility and strictly at the user's risk.
9. In no event will Datanet be liable for any damages (including, without limitation, damages for loss of business projects, or loss of profits) arising in contract, tort or otherwise from the use of or inability to use any of its contents, or from any action taken (or refrained from being taken) as a result of using the analysis or any of its contents. Datanet its directors, owners, editors, officials, employees, distributor and agents or any associate will not be liable for any errors in the information contained or any consequences arising from the use of the contents of the provided information/analysis.
10. If any provision of these terms and conditions is held invalid or illegal or unenforceable for any reason by any court of competent jurisdiction, such provision shall be severed and the remainder of provisions of the terms and conditions shall continue in full force and effect as if the Term of Use had been executed with the invalid, illegal or unenforceable provision eliminated.
11. If there are any discrepancies in the information provided, please bring it to attention of Datanet for suitable rectification measures.

**Buy Online This Complete Book At  
Datanet India eBooks Store**

[www.indiastatpublications.com](http://www.indiastatpublications.com)

or go directly at

[http://www.indiastatpublications.com/  
Assembly\\_factbook/Madhya\\_Pradesh/Mandla/ Dindori](http://www.indiastatpublications.com/Assembly_factbook/Madhya_Pradesh/Mandla/Dindori)

 **india**stat**elections**

