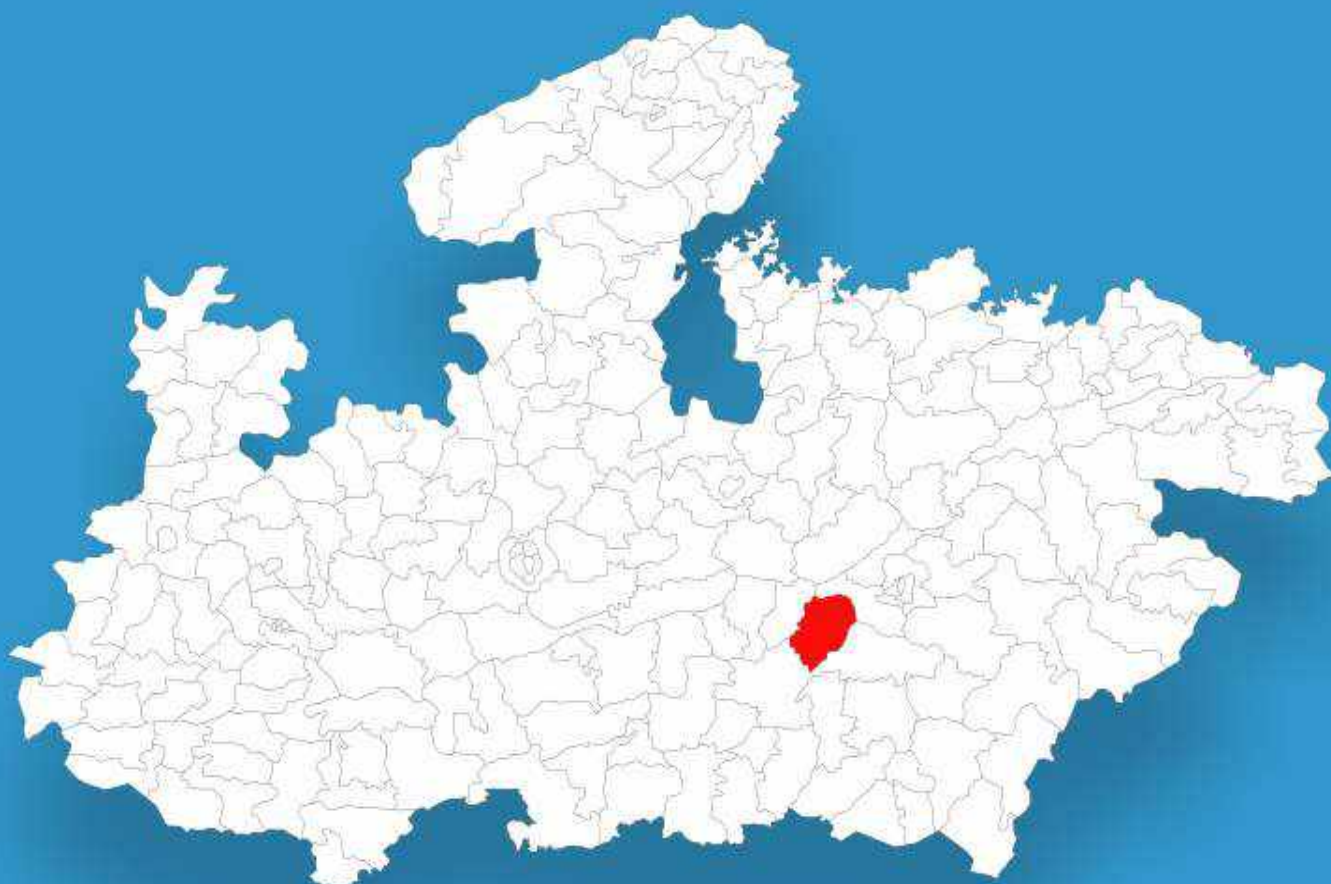




Madhya Pradesh

# Assembly Factbook™

Gotegaon Assembly Constituency



Key Electoral Data of Gotegaon  
Assembly Constituency (Vidhan Sabha)

Madhya Pradesh  
**Assembly Factbook**<sup>TM</sup>

Gotegaon Assembly Constituency



Gotegaon Vidhan Sabha

## **Editor & Director**

Dr. R.K. Thukral

## **Research Editor**

Dr. Shafeeq Rahman

## **Compiled, Researched and Published by Datanet India Pvt. Ltd.**

D-100, 1st Floor,

Okhla Industrial Area, Phase-I,  
New Delhi- 110020.

Ph.: 91-11- 43580781-84

Email : support@indiastatpublications.com

Website : www.indiastatelections.com

## **Online Book Store :**

www.indiastatpublications.com

**Report No. :** AFB/MP-118-0125

**ISBN :** 978-93-87165-63-2

**First Edition :** January, 2018

**Eighth Updated Edition :** January, 2025

**Price :** Rs. 11500/-

US\$ 310

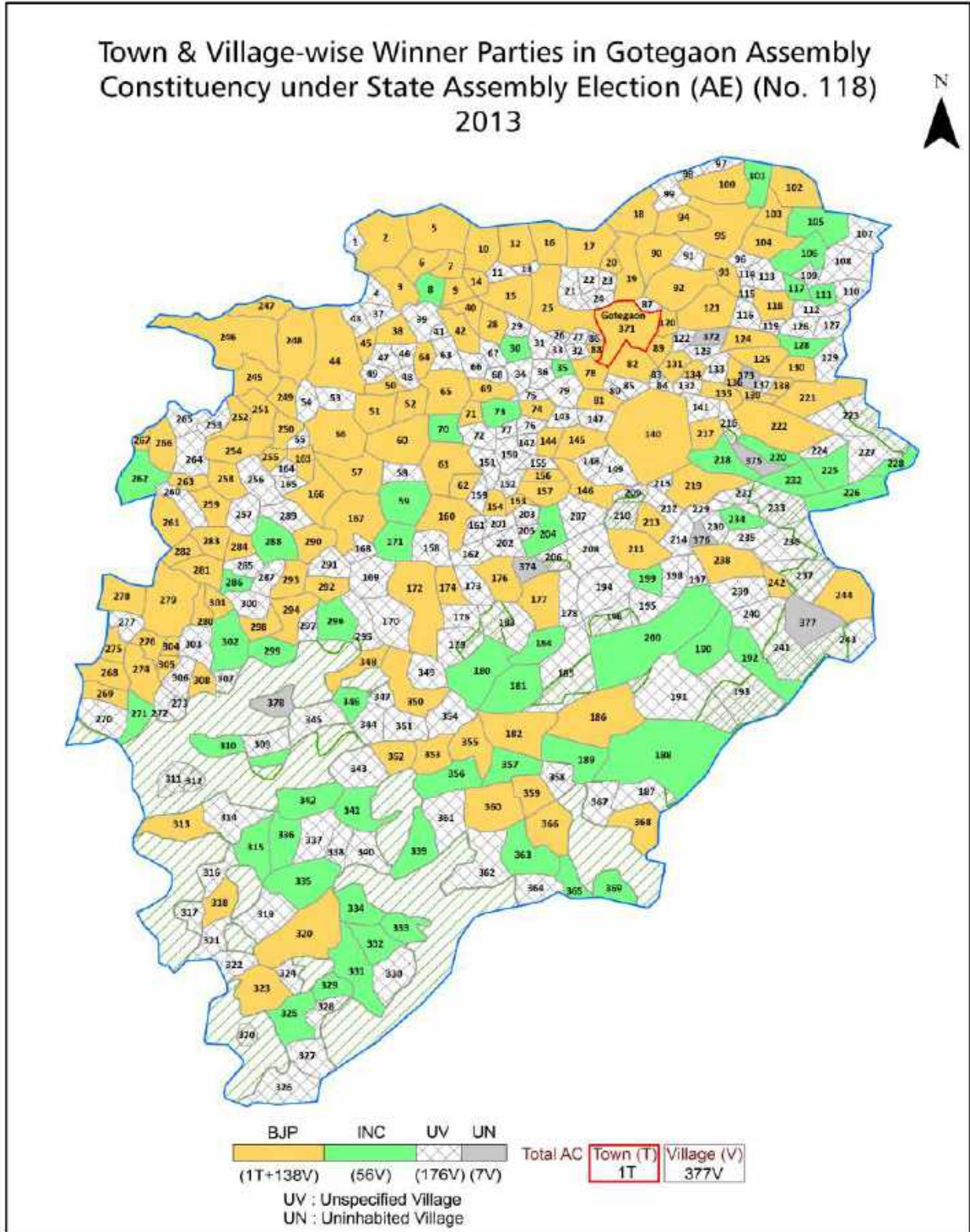
**© Datanet India Pvt. Ltd.**

All rights reserved. No part of this book may be reproduced, stored in a retrieval system or transmitted in any form or by any means, mechanical photocopying, photographing, scanning, recording or otherwise without the prior written permission of the publisher. Please refer to Disclaimer at page no. 236 for the use of this publication.

Printed in India

No.	Particulars	Page No.
	<b>Introduction</b>	
1	Assembly Constituency - (Vidhan Sabha) at a Glance   Features of Assembly as per Delimitation Commission of India (2008)	1-2
	<b>Location and Political Maps</b>	
2	Location Map   Boundaries of Assembly Constituency - (Vidhan Sabha) in District   Boundaries of Assembly Constituency under Parliamentary Constituency - (Lok Sabha)   Town & Village-wise Winner Parties- 2024, 2023, 2019, 2018, 2014, 2013, 2009 and 2008	3-11
	<b>Administrative Setup (2011)</b>	
3	District   Sub-district   Towns   Villages   Inhabited Villages   Uninhabited Villages   Village Panchayat   Intermediate Panchayat	12-30
	<b>Demographics (2011)</b>	
4	Population   Households   Rural/Urban Population   Towns and Villages by Population Size   Sex Ratio (Total & 0-6 Years)   Religious Population   Social Population   Literacy Rate	31-32
	<b>Electoral Features</b>	
5	Important Dates of Last Elections Held   Electors by Gender   Service Electors   Voters   Voters Turnout   Polling Stations & Average Number of Electors per Polling Station   Electors by Age Group   Present Elected Representatives	33-38
	<b>Historical Summary Election Results</b>	
6	Vote Share of Major Parties   Winning Margin (Number & Percentage)   Polarity of Parties   Summary Result of Assembly Segment of Parliamentary Elections 2024, 2019, 2014, 2009, 2004 and 1999   Summary Result of Assembly Elections 2023, 2018, 2013, 2008, 2003, 1998, 1993, 1990, 1985, 1980, 1977, 1972, 1967, 1962, 1957 and 1952	39-62
	<b>Polling Station Level Election Results</b>	
7	Name and Number of Polling Station 2024, 2023, 2019, 2018, 2014, 2013, 2009 and 2008   Polling Station-wise Electors, Voters & Voters Turnout 2024, 2023, 2019, 2018, 2014, 2013, 2009 and 2008   Polling Station wise Elections Results 2024, 2023, 2019, 2018, 2014, 2013, 2009 and 2008	63-215
	<b>Share of Assembly Constituency</b>	
8	Share of Assembly Constituency - (Vidhan Sabha) in State, District and Parliamentary Constituency - (Lok Sabha)	216
	<b>Socio-Economic Amenities (2011)</b>	
9	Access to Administrative Units   Agricultural, Manufacturing and Industrial Commodities   Demographic Indicators   Education   Health & Manpower   Drinking Water Supply   Sanitation   Entertainment and Recreations Infrastructure   Power   Food Allocation Distribution and Marketing of Agriculture Commodities Infrastructure   Transport and Road Infrastructure   Communication   Banking and Financial Services   Land Use   Irrigation Source	218-231
10	<b>Abbreviation &amp; Sources</b>	233-234
11	<b>Disclaimer</b>	236

Location & Political Map



## Administrative Setup

### List of Village Panchayat & Intermediate Panchayat (Block) Name - 2011

Village Name	Village Panchayat Name	Intermediate Panchayat Name
Chhidamani	Kandhrapur	Gotegaon
Chhindori (Part)	Badhaiya Kheda	Gotegaon
Chhitadhana	Chandlon	Gotegaon
Chhitaghat	Kapkheda	Gotegaon
Chilachon Kalan	Chilachon Kalan	Narsimhapur
Chilachon Khurd	Chilachon Khurd	Narsimhapur
Chirchita	Sarra	Gotegaon
Chirchita	Kapkheda	Gotegaon
Choudhari Pipariya(Pipariya)	Muar	Gotegaon
Chourakheda	Chourakheda	Narsimhapur
Dabkiya	Dabkiya	Gotegaon
Dalpatpur	Silari	Gotegaon
Agariya	Bachai	Narsimhapur
Akhibada	Ankhibada	Gotegaon
Dangidhana	Dangidhana	Narsimhapur
Deguwan	Belkhedi Narmada	Gotegaon
Akola	Akola	Gotegaon
Alod	Alod	Narsimhapur
Deguwan	Sarra	Gotegaon
Deonagar	Deonagar	Gotegaon
Andhiyari	Gadarwara Kheda	Gotegaon
Andiya	Surajgaon	Narsimhapur
Deonagar	Deonagar Naya	Narsimhapur
Deori Kalan	Deori Kalan	Gotegaon
Ata Pipariya(Pipariya Atawari)	Muar	Gotegaon
Atariya	Atariya	Gotegaon
Deori Kalan	Bamhaniseoni	Gotegaon
Dhariya	Bichua	Narsimhapur
Babariya	Babariya	Narsimhapur

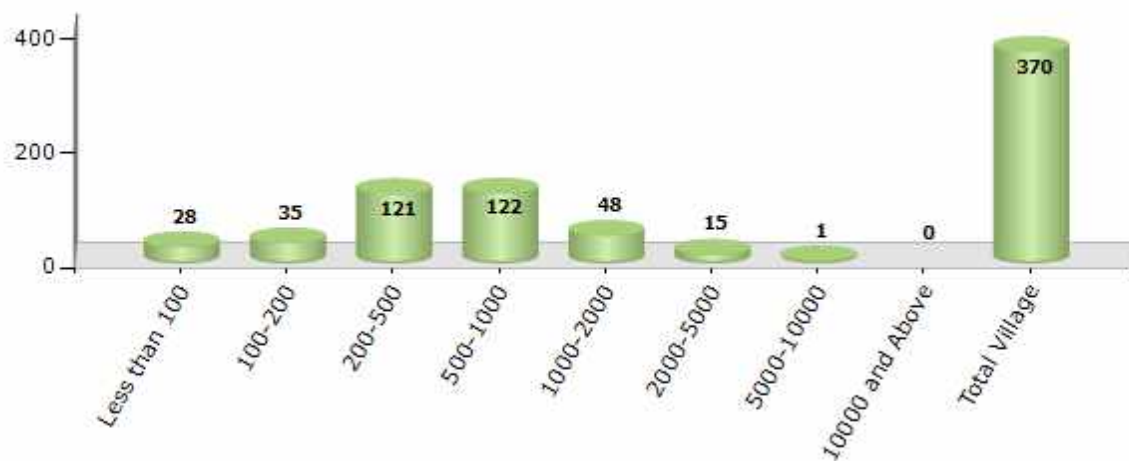
Contd....

## Demographics

### Number of Villages by Population Size - 2011

Less than 100	100-200	200-500	500-1000	1000-2000	2000-5000	5000-10000	10000 and Above	Total Village
28	35	121	122	48	15	1	0	370

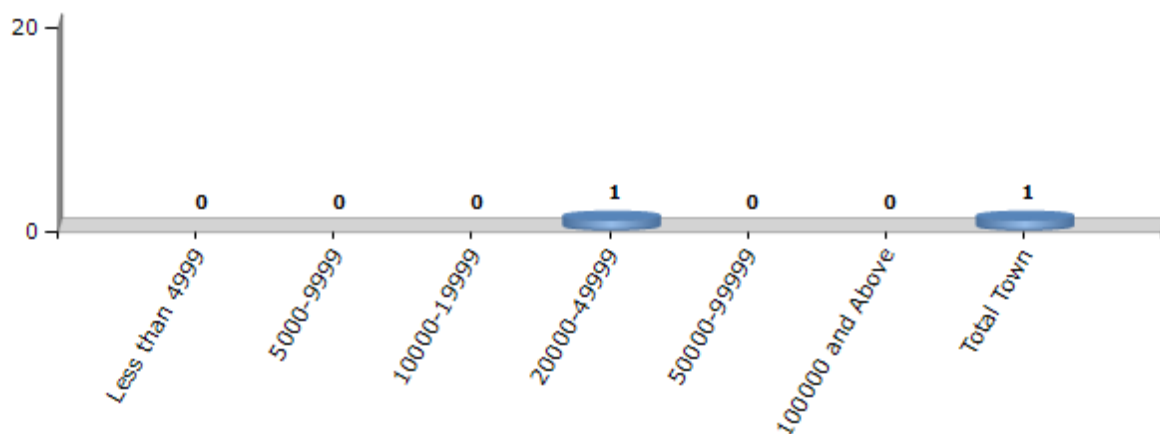
Number of Villages by Population Size - 2011



### Number of Towns by Population Size - 2011

Less than 4999	5000-9999	10000-19999	20000-49999	50000-99999	100000 and Above	Total Town
0	0	0	1	0	0	1

Number of Towns by Population Size - 2011

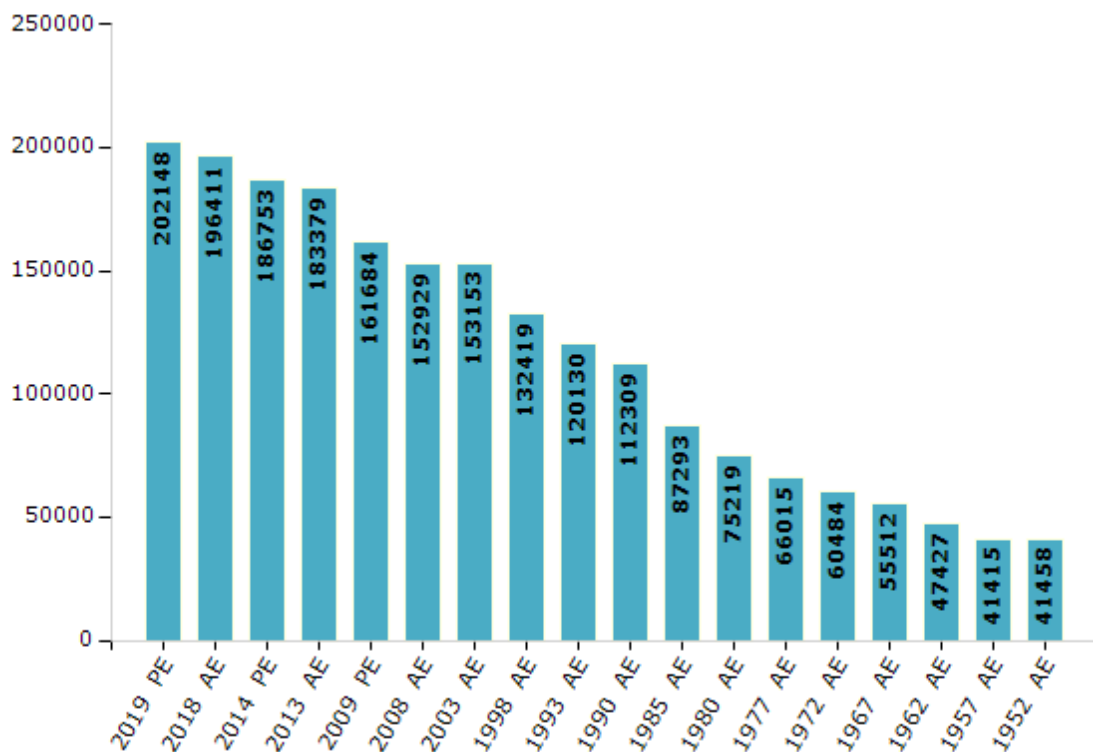


## Electoral Features

### Electors by Male & Female

Year	Male	Female	Others	Total	Year	Male	Female	Others	Total
2019 PE	105178	96969	1	202148	1993 AE	62467	57663	-	120130
2018 AE	102548	93862	1	196411	1990 AE	58517	53792	-	112309
2014 PE	98443	88310	0	186753	1985 AE	44901	42392	-	87293
2013 AE	96670	86709	0	183379	1980 AE	37826	37393	-	75219
2009 PE	85872	75812	-	161684	1977 AE	32871	33144	-	66015
2008 AE	80639	72290	-	152929	1972 AE	30194	30290	-	60484
2004 PE	-	-	-	-	1967 AE	-	-	-	55512
2003 AE	80043	73110	-	153153	1962 AE	-	-	-	47427
1999 PE	-	-	-	-	1957 AE	-	-	-	41415
1998 AE	69292	63127	-	132419	1952 AE	-	-	-	41458

Number of Electors



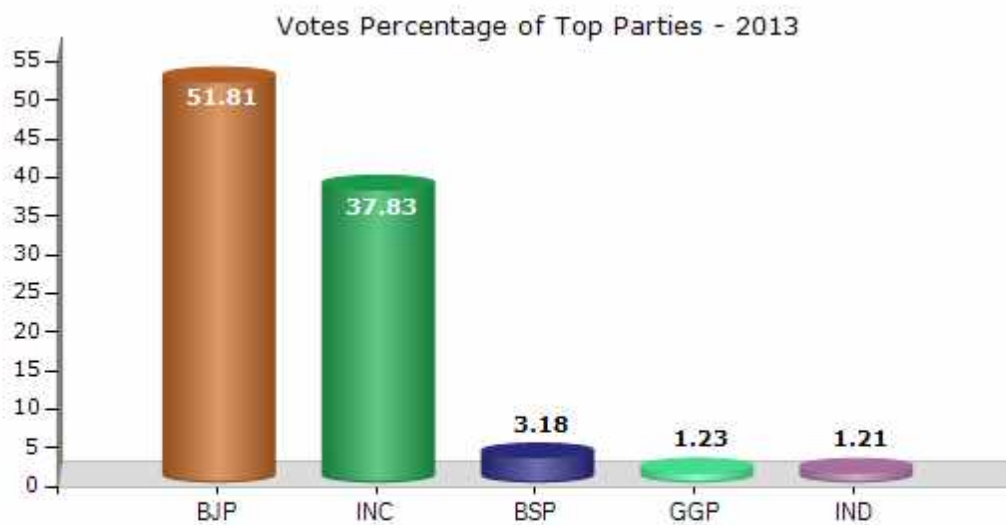
Note : AE : Assembly Election, PE : Assembly Segment of Parliamentary Election



## Historical Summary Election Results

### Summary Result of Assembly Election - 2013

Candidate Name	Party	Votes	Votes %
Dr. Kailash Jatav	BJP	74759	51.81
Narmada Prasad Prajapati (N.P.)	INC	54588	37.83
Mansingh Jhariya (Kusiwada)	BSP	4590	3.18
Mankuwar Chadar (Gudai)	GGP	1774	1.23
(Patrakar) Vimal Bangatri	IND	1743	1.21
Somnadh Mehra Urf Tularam	ABGP	1058	0.73
Pramod Kumar	IND	900	0.62
Mansingh Jhariya Urf Baddu	SP	572	0.4
	NOTA	4317	2.99



## Polling Station Level Election Results

### Number and Name of Polling Stations (PS) (2018)

Number of Polling Stations	Name of Polling Stations	Number of Polling Stations	Name of Polling Stations
1	Govt. Primary School Building Sankal	22	Govt Primary School Building Degua
2	Govt. Pri. School Building Mohas	23	Govt. Primary School Building Jhansighat
3	Govt. Primary School Building Rimjha	24	Govt. Primary School Building Silari
4	Govt. Middle School Building Badhaiyakheda	25	Govt. Middil School Building Khamariya
5	Govt. Primary School Building Budhgaon	26	Govt. Primary School Building Koosiwada
6	Govt. Primary School Building Paraswada	27	Govt. High School Building (North Room) Simariya
7	Govt.Primary School Building Devari Kala	28	Govt High School Building (South Room) Simariya
8	Govt. Primary School Building Khobi	29	Grampanchayat Building Baglaiujar
9	Govt. High School Building Bhainsa	30	Govt. Primary School Building(Room No 01) Kanjai
10	Govt. Primary School Building Rakhee	31	Govt. Primari School Bulding (Room No 02) Kanjai
11	Govt. Primary School Building Jhonja	32	Govt. Primary School Building Garra
12	Govt. Primary School Building Jamuniya	33	Govt. Primary School Building Padariya
13	Govt. Primary School Building Muar	34	Govt. Middle School Building Murdai
14	Govt. Primary School Building Belkhedi	35	Gram Panchayat Building Kumhdakheda
15	Govt. Primary School Building Chandali	36	Govt. Primary School Building Tighra
16	Govt. Primary School Building Noni	37	Govt. Primary School Building Gohchar
17	Govt. Primary School Building (West Room) Noni	38	Govt. Primary School Building Dighari
18	Govt. Primary School Building East Room Karelíkala	39	Govt. Middle School Building Kamod
19	Govt. Primary School Building West Room Karelíkala	40	Govt. Primary School Building Kamod
20	Shiksha Gauranti School Kareli Khurd	41	Govt. Primary School Building Rehli
21	Govt. Primary School Building Belkhedi	42	Govt. Primary School Building Ankhawara

Contd....

## Polling Station Level Election Results

### Polling Station-wise Votes Secured by Overall Top Five Parties in Gotegaon Assembly in Assembly Election (AE) under Mandla Parliamentary Constituency in Madhya Pradesh (2018)

Number of Polling Station	Winner - Narmada Prasad Prajapati (N.P.) (INC)	Runner-up - Dr. Kailash Jatav (BJP)	3rd - Suresh Kumar Mehra (GGP)	4th - Mahesh Prasad Choudhary (AAP)	5th - Jagdish Choudhary (Bedu Wale) (BSP)	NOTA	Other	Total Votes Secured
36	90	76	4	3	0	2	2	177
37	518	328	3	5	0	9	14	877
38	266	263	1	2	4	10	6	552
39	282	456	1	2	9	13	7	770
40	237	353	2	6	8	9	6	621
41	278	237	3	5	4	6	9	542
42	193	274	1	6	8	11	4	497
43	240	281	5	11	4	9	8	558
44	315	312	1	4	7	9	14	662
45	403	411	1	7	14	14	14	864
46	347	405	2	9	8	16	11	798
47	396	273	4	7	4	18	8	710
48	187	179	0	2	0	4	6	378
49	294	412	1	4	6	11	44	772
50	199	246	1	5	18	10	22	501
51	207	275	1	4	1	6	25	519
52	224	248	0	6	7	10	16	511
53	408	423	2	6	3	23	17	882
54	384	389	1	6	5	12	24	821
55	551	264	2	4	8	10	14	853
56	196	181	2	3	5	6	7	400
57	332	216	3	6	2	6	10	575
58	338	231	2	6	2	5	10	594
59	491	114	2	9	4	7	13	640
60	413	177	4	8	3	8	10	623
61	425	265	2	4	14	12	20	742
62	180	130	0	4	2	3	2	321
63	237	284	14	6	2	6	16	565
64	167	240	52	9	0	12	15	495
65	160	384	12	6	8	13	5	588
66	306	460	4	8	6	11	17	812
67	250	508	5	8	7	34	16	828
68	83	266	11	5	7	11	6	389
69	413	263	2	11	5	11	13	718
70	200	516	3	4	5	26	10	764

Contd....

## Polling Station Level Election Results

### Winner, Runner-up and 3rd Party Position & Winning Margin According to Polling Stations in Gotegaon Assembly in Assembly Election (AE) under Mandla Parliamentary Constituency in Madhya Pradesh (2018)

Polling Station Number	Winner Party	Winner Votes (%)	Runner-up Party	Runner-up Votes (%)	Winning Margin Votes (%)	Third Party	Third Party Votes (%)	Other Votes (%)
67	BJP	508 (61.35)	INC	250 (30.19)	258 (31.16)	IND (BA)	9 (1.09)	61 (7.37)
68	BJP	266 (68.38)	INC	83 (21.34)	183 (47.04)	GGP	11 (2.83)	29 (7.46)
69	INC	413 (57.52)	BJP	263 (36.63)	150 (20.89)	AAP	11 (1.53)	31 (4.32)
70	BJP	516 (67.54)	INC	200 (26.18)	316 (41.36)	IND (BA)	7 (0.92)	41 (5.37)
71	BJP	423 (59.41)	INC	242 (33.99)	181 (25.42)	BSP	17 (2.39)	30 (4.21)
72	INC	275 (49.82)	BJP	236 (42.75)	39 (7.07)	BSP	12 (2.17)	29 (5.25)
73	BJP	593 (63.97)	INC	243 (26.21)	350 (37.76)	BSP	41 (4.42)	50 (5.39)
74	BJP	200 (48.43)	INC	198 (47.94)	2 (0.49)	BSP	10 (2.42)	5 (1.21)
75	INC	168 (45.65)	BJP	133 (36.14)	35 (9.51)	BSP	52 (14.13)	15 (4.08)
76	BJP	178 (46.97)	INC	175 (46.17)	3 (0.8)	BSP	14 (3.69)	12 (3.17)
77	BJP	484 (59.24)	INC	263 (32.19)	221 (27.05)	BSP	24 (2.94)	46 (5.63)
78	BJP	456 (56.37)	INC	292 (36.09)	164 (20.28)	BSP	11 (1.36)	50 (6.18)
79	BJP	190 (83.7)	INC	28 (12.33)	162 (71.37)	GGP	1 (0.44)	8 (3.52)
80	BJP	290 (54.61)	INC	197 (37.1)	93 (17.51)	IND (PJT)	8 (1.51)	36 (6.78)
81	INC	361 (46.16)	BJP	329 (42.07)	32 (4.09)	SPAKP	64 (8.18)	28 (3.58)
82	BJP	481 (51.89)	INC	409 (44.12)	72 (7.77)	BSP	15 (1.62)	22 (2.37)
83	BJP	353 (55.24)	INC	231 (36.15)	122 (19.09)	SPAKP	27 (4.23)	28 (4.38)
84	BJP	233 (60.99)	INC	128 (33.51)	105 (27.48)	BSP	9 (2.36)	12 (3.14)
85	INC	221 (47.02)	BJP	163 (34.68)	58 (12.34)	BSP	63 (13.4)	23 (4.89)
86	INC	325 (51.83)	BJP	274 (43.7)	51 (8.13)	BSP	10 (1.59)	18 (2.87)
87	BJP	331 (51.72)	INC	259 (40.47)	72 (11.25)	BSP	20 (3.13)	30 (4.69)
88	BJP	262 (49.81)	INC	234 (44.49)	28 (5.32)	SPAKP	11 (2.09)	19 (3.61)
89	INC	339 (60.64)	BJP	172 (30.77)	167 (29.87)	GGP	20 (3.58)	28 (5.01)
90	INC	188 (55.62)	BJP	134 (39.64)	54 (15.98)	AAP	5 (1.48)	11 (3.25)
91	INC	408 (70.22)	BJP	139 (23.92)	269 (46.3)	AAP	9 (1.55)	25 (4.3)
92	INC	508 (60.77)	BJP	284 (33.97)	224 (26.8)	BSP	6 (0.72)	38 (4.55)
93	BJP	285 (70.9)	INC	101 (25.12)	184 (45.78)	AAP	2 (0.5)	14 (3.48)
94	BJP	127 (50.6)	INC	114 (45.42)	13 (5.18)	BSP	1 (0.4)	9 (3.59)
95	INC	326 (47.31)	BJP	325 (47.17)	1 (0.14)	AAP	11 (1.6)	27 (3.92)
96	INC	161 (57.5)	BJP	111 (39.64)	50 (17.86)	AAP	1 (0.36)	7 (2.5)
97	BJP	398 (48.66)	INC	366 (44.74)	32 (3.92)	AAP	8 (0.98)	46 (5.62)
98	BJP	229 (53.76)	INC	173 (40.61)	56 (13.15)	GGP	3 (0.7)	21 (4.93)
99	BJP	258 (62.47)	INC	136 (32.93)	122 (29.54)	SPAKP	7 (1.69)	12 (2.91)

Contd....

## Socio-Economic Amenities - Rural

### Access to Education Facilities

Particulars	Number of Village (% of Population)				
	Available	Not Available	If Not Available (Distance of Nearest Facility)		
			A	B	C
Govt. Primary School	321 (98)	49 (2)	36 (1)	4 (0)	0 (0)
Private Primary School	28 (17)	342 (83)	0 (0)	0 (0)	0 (0)
Govt. Middle School	127 (61)	243 (39)	180 (30)	37 (5)	5 (1)
Private Middle School	12 (10)	358 (90)	0 (0)	0 (0)	0 (0)
Govt. Secondary School	36 (29)	334 (71)	139 (31)	134 (28)	30 (5)
Private Secondary School	4 (6)	366 (94)	4 (1)	0 (0)	2 (0)
Govt. Senior Secondary School	11 (11)	359 (89)	69 (20)	144 (36)	100 (22)
Private Senior Secondary School	2 (4)	368 (96)	5 (1)	6 (1)	5 (2)
Govt. Arts and Science Degree College	0 (0)	370 (100)	17 (3)	42 (11)	253 (69)
Private Arts and Science Degree College	0 (0)	370 (100)	0 (0)	0 (0)	0 (0)
Govt. Engineering College	0 (0)	370 (100)	0 (0)	0 (0)	278 (79)
Private Engineering College	0 (0)	370 (100)	0 (0)	0 (0)	0 (0)
Govt. Medicine College	0 (0)	370 (100)	0 (0)	0 (0)	278 (79)
Private Medicine College	0 (0)	370 (100)	0 (0)	0 (0)	0 (0)
Govt. Management Institute	0 (0)	370 (100)	0 (0)	0 (0)	165 (47)
Private Management Institute	0 (0)	370 (100)	0 (0)	0 (0)	3 (1)
Govt. Polytechnic	0 (0)	370 (100)	0 (0)	9 (4)	356 (95)
Private Polytechnic	0 (0)	370 (100)	0 (0)	0 (0)	0 (0)
Govt. Vocational Training School/ITI	0 (0)	370 (100)	11 (2)	55 (15)	298 (81)
Private Vocational Training School/ITI	0 (0)	370 (100)	0 (0)	0 (0)	0 (0)
Govt. Non Formal Training Centre	0 (0)	370 (100)	2 (0)	27 (8)	328 (87)
Private Non Formal Training Centre	0 (0)	370 (100)	0 (0)	0 (0)	0 (0)
Govt. School For Disabled	0 (0)	370 (100)	2 (0)	3 (1)	258 (72)
Private School For Disabled	0 (0)	370 (100)	0 (0)	0 (0)	0 (0)
Government Others	0 (0)	370 (100)	0 (0)	1 (0)	3 (1)
Private Others	0 (0)	370 (100)	0 (0)	1 (0)	2 (0)

Note : Distance A : Less than 5 km; B : Between 5-10 km; C : 10+ km.; Source : Data Analysis is based on 2011 Census.

## DISCLAIMER

The Terms of Use and Disclaimer of Datanet India Private Limited (hereinafter referred to as "Datanet") for use of this analysis report of **Gotegaon Assembly Constituency (Gotegaon Vidhan Sabha)** :-

1. **Assembly Factbook™** is a Registered Trade Mark owned by Datanet.
2. All the maps are sketched and graphical representation only and have not been drawn to the scale and also not to represent the actual geographical area or boundary of the unit.
3. The data for the aforesaid analysis is based on authentic sources and has been culled from the various publications of Census, CSO and NSSO for district and block level data, various central and state government departments, Central & State Elections Commissions and the concerned Returning Officers' releases, Electoral Rolls, Election results and allied publications, internal assessment, surveys, estimates and analysis. Therefore, certain adjustment of data at micro level may have been done to arrive closer to the macro data.
4. Data have been provided on an "As Is" and "As AVAILABLE" basis
5. The colours shown in the maps or diagram and charts of a particular party, alliance or AC are indicative and do not represent them.
6. This publication which includes maps, sheets, graphs and data would be the property under copyright of Datanet only. The user may use these for its internal study, analysis and research purposes. It's public display, re-selling or any commercial uses by the user are not allowed.
7. Datanet has taken due care and caution in compilation and processing of data and allied information, but does not guarantee the accuracy, adequacy or completeness of any information/analysis and will be not responsible for any errors or omissions or for the results obtained from the use of such information/analysis.
8. All the contents for the publication have been culled from various authentic sources and Datanet reasonably believes such sources to be reliable, but does not make any representations, express or implied as to the accuracy or fitness of use of such information. The information or contents of the information/analysis do not constitute advice and should not be relied upon in making (or refraining from making) any decision. Any reliance placed upon the information provided by Datanet is the sole responsibility and strictly at the user's risk.
9. In no event will Datanet be liable for any damages (including, without limitation, damages for loss of business projects, or loss of profits) arising in contract, tort or otherwise from the use of or inability to use any of its contents, or from any action taken (or refrained from being taken) as a result of using the analysis or any of its contents. Datanet its directors, owners, editors, officials, employees, distributor and agents or any associate will not be liable for any errors in the information contained or any consequences arising from the use of the contents of the provided information/analysis.
10. If any provision of these terms and conditions is held invalid or illegal or unenforceable for any reason by any court of competent jurisdiction, such provision shall be severed and the remainder of provisions of the terms and conditions shall continue in full force and effect as if the Term of Use had been executed with the invalid, illegal or unenforceable provision eliminated.
11. If there are any discrepancies in the information provided, please bring it to attention of Datanet for suitable rectification measures.

**Buy Online This Complete Book At  
Datanet India eBooks Store**

[www.indiastatpublications.com](http://www.indiastatpublications.com)

**or go directly at**

[http://www.indiastatpublications.com/  
Assembly\\_factbook/Madhya\\_Pradesh/Mandla/ Gotegaon](http://www.indiastatpublications.com/Assembly_factbook/Madhya_Pradesh/Mandla/Gotegaon)

 **india**stat**elections**

