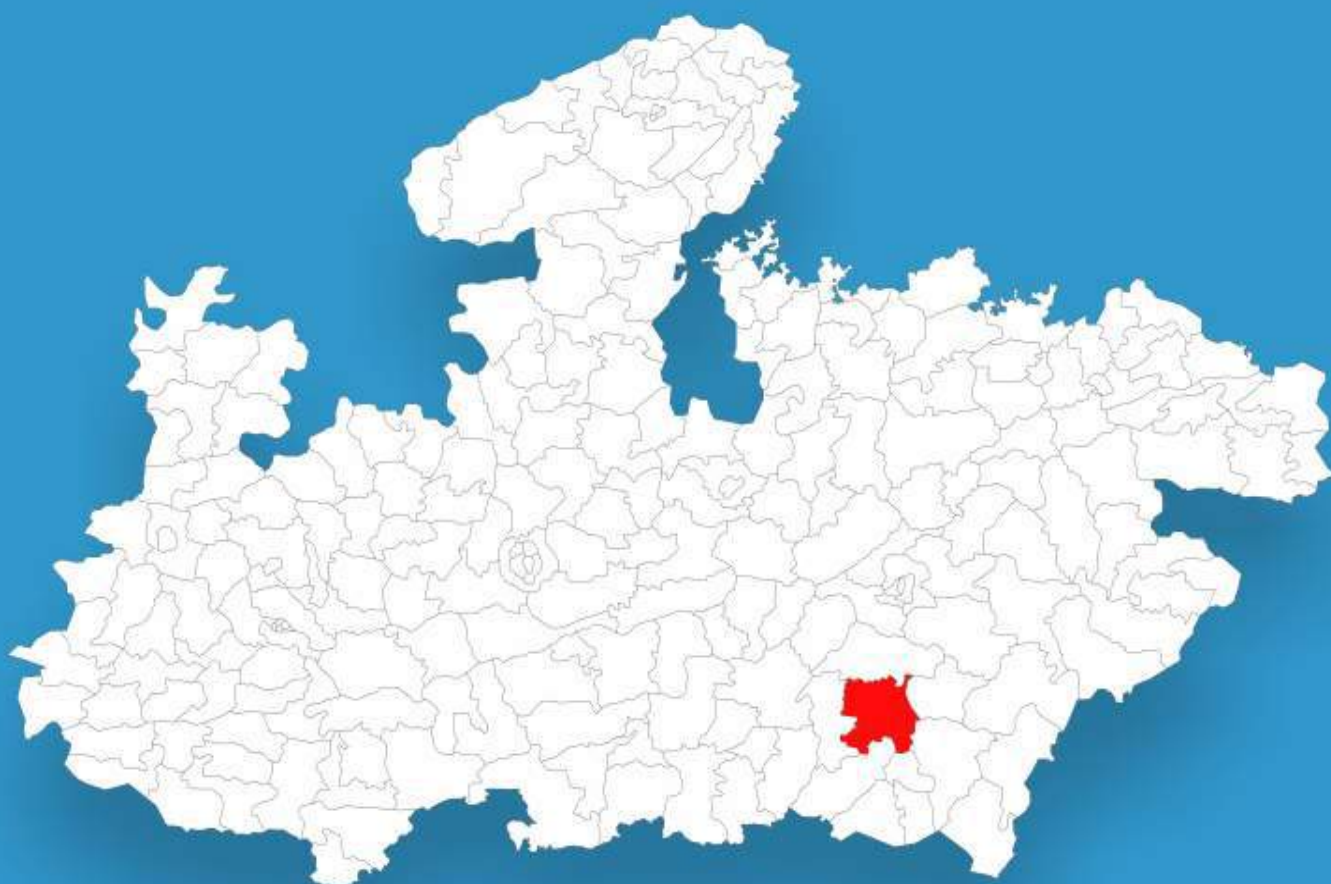




Madhya Pradesh

Assembly Factbook™

Keolari Assembly Constituency

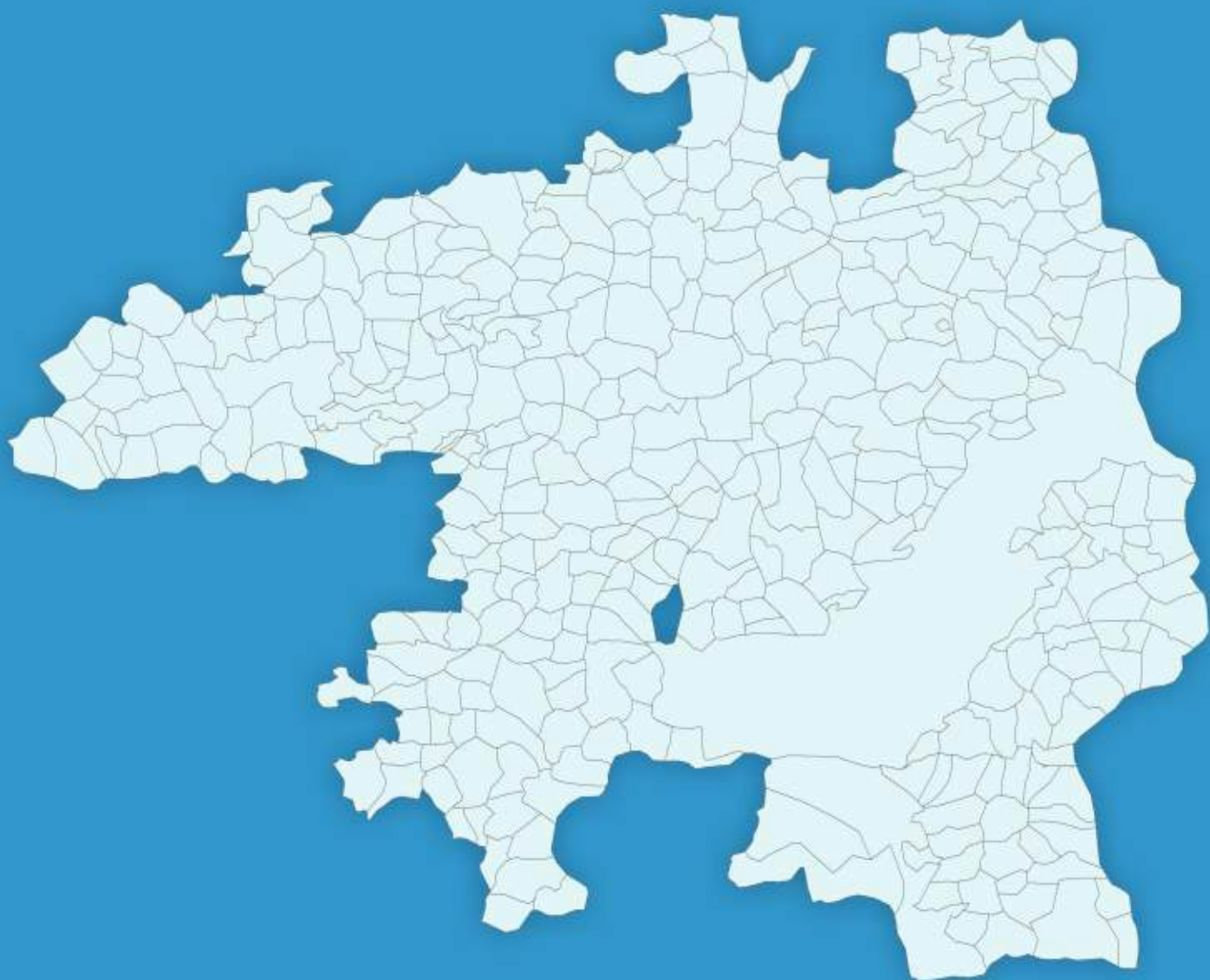


Key Electoral Data of Keolari
Assembly Constituency (Vidhan Sabha)

Madhya Pradesh

Assembly Factbook™

Keolari Assembly Constituency



Keolari Vidhan Sabha

Editor & Director

Dr. R.K. Thukral

Research Editor

Dr. Shafeeq Rahman

**Compiled, Researched and Published by
Datanet India Pvt. Ltd.**

D-100, 1st Floor,

Okhla Industrial Area, Phase-I,
New Delhi- 110020.

Ph.: 91-11- 43580781-84

Email : support@indiastatpublications.com

Website : www.indiastatelections.com

Online Book Store :

www.indiastatpublications.com

Report No. : AFB/MP-116-0125

ISBN : 978-93-87165-99-1

First Edition : January, 2018

Eighth Updated Edition : January, 2025

Price : Rs. 11500/-

US\$ 310

© **Datanet India Pvt. Ltd.**

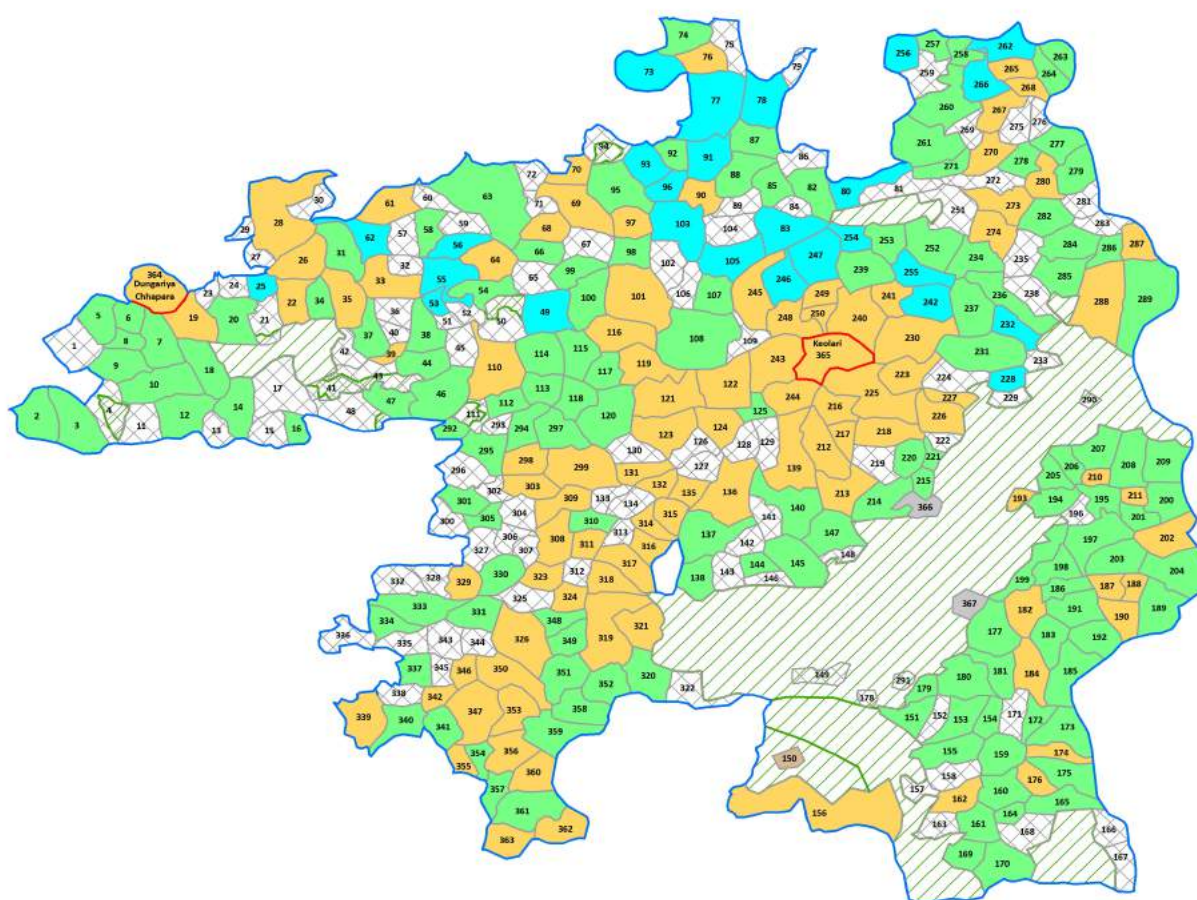
All rights reserved. No part of this book may be reproduced, stored in a retrieval system or transmitted in any form or by any means, mechanical photocopying, photographing, scanning, recording or otherwise without the prior written permission of the publisher. Please refer to Disclaimer at page no. 271 for the use of this publication.

Printed in India

No.	Particulars	Page No.
	Introduction	
1	Assembly Constituency - (Vidhan Sabha) at a Glance Features of Assembly as per Delimitation Commission of India (2008)	1-2
	Location and Political Maps	
2	Location Map Boundaries of Assembly Constituency - (Vidhan Sabha in District Boundaries of Assembly Constituency under Parliamentary Constituency - (Lok Sabha) Town & Village-wise Winner Parties- 2024, 2023, 2019, 2018, 2014, 2013, 2009 and 2008	3-11
	Administrative Setup (2011)	
3	District Sub-district Towns Villages Inhabited Villages Uninhabited Villages Village Panchayat Intermediate Panchayat	12-30
	Demographics (2011)	
4	Population Households Rural/Urban Population Towns and Villages by Population Size Sex Ratio (Total & 0-6 Years) Religious Population Social Population Literacy Rate	31-32
	Electoral Features	
5	Important Dates of Last Elections Held Electors by Gender Service Electors Voters Voters Turnout Polling Stations & Average Number of Electors per Polling Station Electors by Age Group Present Elected Representatives	33-38
	Historical Summary Election Results	
6	Vote Share of Major Parties Winning Margin (Number & Percentage Polarity of Parties Summary Result of Assembly Segment of Parliamentary Elections 2024, 2019, 2014, 2009, 2004 and 1999 Summary Result of Assembly Elections 2023, 2018, 2013, 2008, 2003, 1998, 1993, 1990, 1985, 1980, 1977, 1972 and 1967	39-59
	Polling Station Level Election Results	
7	Name and Number of Polling Station 2024, 2023, 2019, 2018, 2014, 2013, 2009 and 2008 Polling Station-wise Electors, Voters & Voters Turnout 2024, 2023, 2019, 2018, 2014, 2013, 2009 and 2008 Polling Station wise Elections Results 2024, 2023, 2019, 2018, 2014, 2013, 2009 and 2008	60-250
	Share of Assembly Constituency	
8	Share of Assembly Constituency - (Vidhan Sabha) in State, District and Parliamentary Constituency - (Lok Sabha)	251
	Socio-Economic Amenities (2011)	
9	Access to Administrative Units Agricultural, Manufacturing and Industrial Commodities Demographic Indicators Education Health & Manpower Drinking Water Supply Sanitation Entertainment and Recreations Infrastructure Power Food Allocation Distribution and Marketing of Agriculture Commodities Infrastructure Transport and Road Infrastructure Communication Banking and Financial Services Land Use Irrigation Source	253-266
10	Abbreviation & Sources	268-269
11	Disclaimer	271

Location & Political Map

Town & Village-wise Winner Parties in Keolari Assembly
Constituency under State Assembly Election (AE) (No. 116)
2013



BJP	GGP	INC	NV	UV	UN
(2T+96V)	(26V)	(138V)	(1V)	(102V)	(2V)

NV : Not Voted
UV : Unspecified Village
UN : Uninhabited Village

Total AC	Town (T)	Village (V)
	2T	365V

Administrative Setup

List of Village Panchayat & Intermediate Panchayat (Block) Name - 2011

Village Name	Village Panchayat Name	Intermediate Panchayat Name
Aharwara	Aharwada	Keolari
Akalma	Kodiyamal	Chhapara
Aloni Khapa Mal	Alonikhapamal	Keolari
Aloni Khapa Ryt.	Alonikhapamal	Keolari
Amakola	Amakola	Seoni
Amanala	Amanala	Dhanora
Amoli	Amoli	Dhanora
Anjaniya	Anjanika	Chhapara
Arandiya	Vibhari	Keolari
Arjunjhir	Arjunjhir	Keolari
Babariya	Keolarikheda	Keolari
Bagdongri	Bagdongri	Keolari
Baghai	Baghai	Dhanora
Baglai	Baglai	Keolari
Baglai	Baglai	Seoni
Bakal	Durenda	Keolari
Bakoda	Nasipur	Keolari
Baksi	Keolarikheda	Keolari
Bamhani	Bamhni	Seoni
Bamhani Kheda	Dobh	Keolari
Bamhanwada	Boria	Dhanora
Bamhanwada	Umaria	Seoni
Bamhodi	Bamhodi	Dhanora
Bamhodi	Mundraikhurd	Seoni
Banathar	Banathar	Keolari
Bandeli	Bandeli	Keolari
Baragor Mal	Baragour	Dhanora
Barbaspur	Khursara	Keolari
Barbaspur Mal	Barbaspur	Dhanora

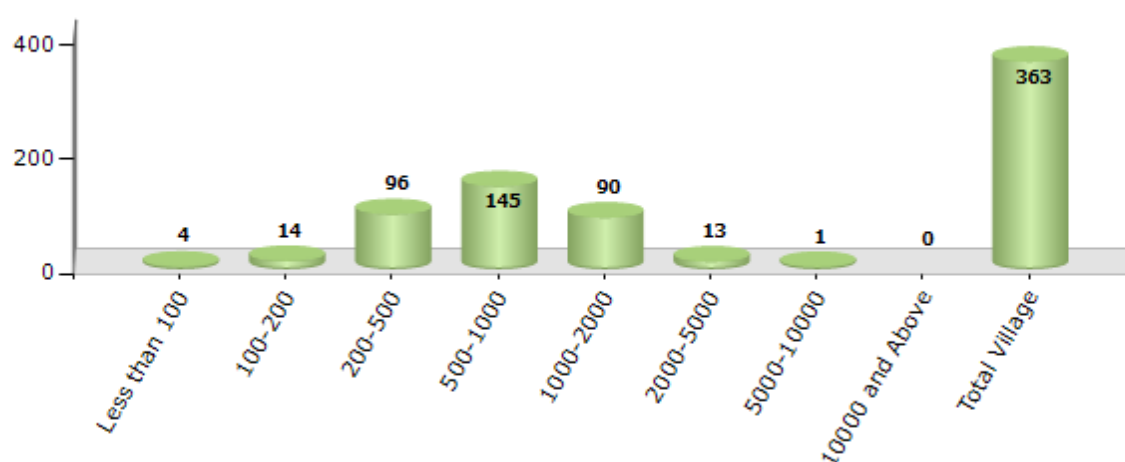
Contd....

Demographics

Number of Villages by Population Size - 2011

Less than 100	100-200	200-500	500-1000	1000-2000	2000-5000	5000-10000	10000 and Above	Total Village
4	14	96	145	90	13	1	0	363

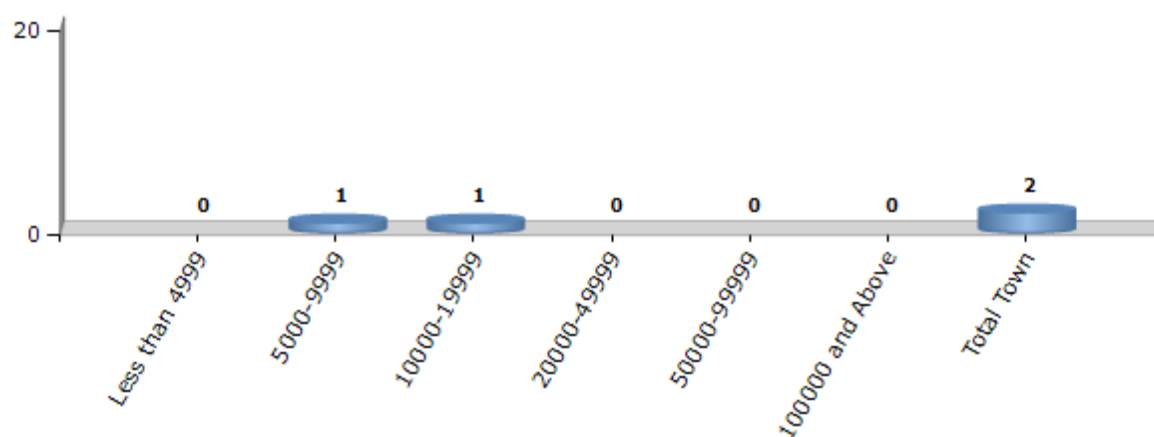
Number of Villages by Population Size - 2011



Number of Towns by Population Size - 2011

Less than 4999	5000-9999	10000-19999	20000-49999	50000-99999	100000 and Above	Total Town
0	1	1	0	0	0	2

Number of Towns by Population Size - 2011

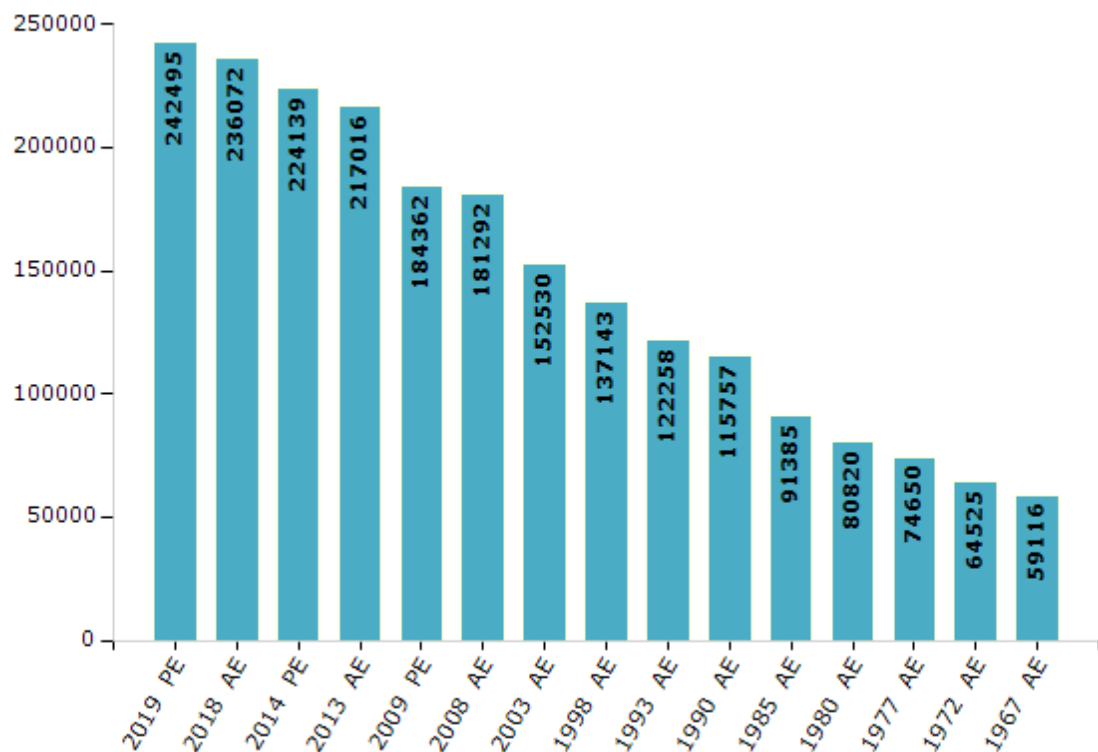


Electoral Features

Electors by Male & Female

Year	Male	Female	Others	Total	Year	Male	Female	Others	Total
2019 PE	123708	118786	1	242495	1993 AE	62270	59988	-	122258
2018 AE	120571	115498	3	236072	1990 AE	58632	57125	-	115757
2014 PE	114781	109357	1	224139	1985 AE	45041	46344	-	91385
2013 AE	111606	105409	1	217016	1980 AE	39561	41259	-	80820
2009 PE	95618	88744	-	184362	1977 AE	36526	38124	-	74650
2008 AE	93931	87361	-	181292	1972 AE	31413	33112	-	64525
2004 PE	-	-	-	-	1967 AE	-	-	-	59116
2003 AE	78545	73985	-	152530	1962 AE	-	-	-	-
1999 PE	-	-	-	-	1957 AE	-	-	-	-
1998 AE	70171	66972	-	137143	1952 AE	-	-	-	-

Number of Electors

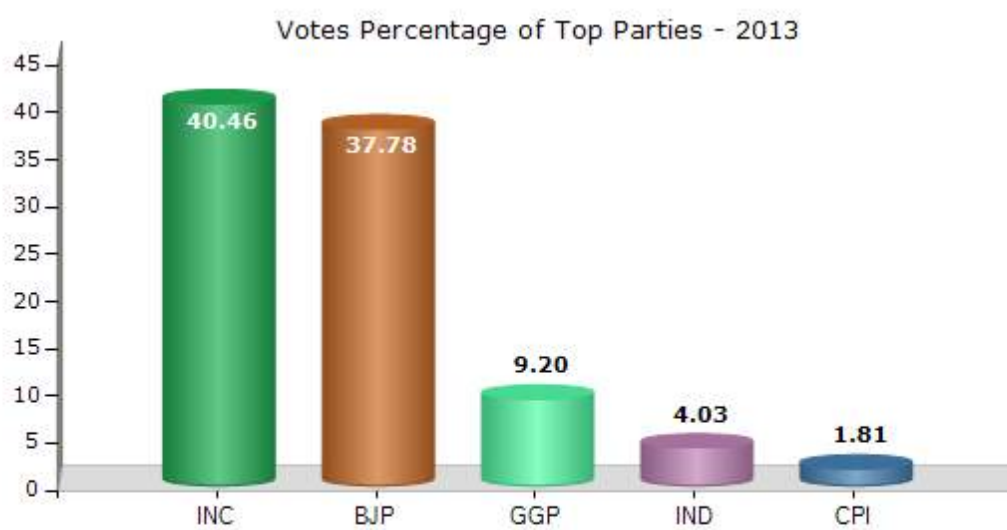


Note : AE : Assembly Election, PE : Assembly Segment of Parliamentary Election

Historical Summary Election Results

Summary Result of Assembly Election - 2013

Candidate Name	Party	Votes	Votes %
Rajneesh Harbansh Singh	INC	72669	40.46
Dr. Dhal Singh Bisen	BJP	67866	37.78
Ramgulam Uikey	GGP	16526	9.2
Shakti Singh	IND	7230	4.03
Aanand Baghel Urf Guddu Bhai	CPI	3247	1.81
Smt. Chandrakala Marar	BSP	2189	1.22
Dharmraj Thakur	SP	1821	1.01
Keshav Sahu (Praveen)	IND	1597	0.89
Satish Nag	IND	1140	0.63
Mohamad Hasib (Manjhle Bhaiya)	MNDP	1029	0.57
Ahmad Shaeed Qureshi Advocate	IND	782	0.44
Himayat Mo. Gohna Wale Mamu	IND	698	0.39
Hemant Kumar	NPEP	637	0.35
Kusum Thakur	NCP	530	0.3
	NOTA	1653	0.92



Polling Station Level Election Results

Number and Name of Polling Stations (PS) (2018)

Number of Polling Stations	Name of Polling Stations	Number of Polling Stations	Name of Polling Stations
1	Primary School Building Khairi	22	Primary School Building Chhapara K.
2	Govt. Girls Middle School Building North Area Duganriya Chhapara	23	Primary School Building Devarikala
3	Govt. Girls Middle School Building South Area Duganriya Chhapara	24	Primary School Building Sadak Seoni
4	Primary Practice School Building South Part Duganriya Chhapara	25	Govt. Primary School Building Jhilmili
5	Girls H. M. School North Area Duganriya Chhapara	26	Primary School Building Suakheda
6	Girls H.S.School South Area Duganriya Chhapara	27	Govt. Middle School Building Randhirnagar
7	H.S.School B. T. I. North Area Duganriya Chhapara	28	Govt. Primary School Building Parasiya (Suaakheda)
8	Govt. H.S.School B. T. I. South Area Duganriya Chhapara	29	Primary School Building Simariya
9	H. M. School B.T.I.South Area Duganriya Chhapara	30	Primary School Building Malhanavada
10	Govt. H.S.S Bti West Area Duganriya Chhapara	31	Primary School Building Takhala
11	Primary School Building Baingangai Colony North Area Duganriya Chhapara	32	Primary School Building Kurshepar
12	Govt. Primary School Building Junapania Raiat	33	Govt. Primary School Building Khursipar
13	Primary School Building South Area Apan Bainaganga Colony Duganriya Chhapara	34	Primary School Building Shrdhiya
14	Primary School Building North Part Additional Room Uper Bainganga Colony Duganriya Chhapara	35	Primary School Building Gorakhpur
15	New Primary School Building Add. Room Uper Bainaganga Colony	36	Primary School Building Pratapgarh
16	Naveen Govt. Primary School Building Paylikala	37	Govt. Middle School Building Pratapgarh
17	Govt. Primary School Building Bamhanwada	38	Primary School Building Bihiriya
18	M. School Building Payale Khudhr	39	Govt Primary School Uilding Devarimal
19	Primary School Building Pipriya	40	Primary School Building Anjaniya
20	Primary School Building Bichhua Raiyat	41	Primary School Building Chandi
21	Primary School Building Chhapara Kala	42	Primary School Building Khapa

Contd....

Polling Station Level Election Results

Polling Station-wise Votes Secured by Overall Top Five Parties in Keolari Assembly in Assembly Election (AE) under Mandla Parliamentary Constituency in Madhya Pradesh (2018)

Number of Polling Station	Winner - Rakesh Pal Singh (BJP)	Runner-up - Rajneesh Harvansh Singh (INC)	3rd - Rajendra Rai (GGP)	4th - Sheakh Mustufa (Ehsan) Ansari (IND)	5th - Swarn Rekha (IND)	NOTA	Other	Total Votes Secured
36	468	100	74	13	7	9	38	709
37	135	240	56	6	8	3	16	464
38	294	394	86	4	11	9	45	843
39	128	127	44	3	2	7	11	322
40	327	127	77	9	1	10	47	598
41	160	344	57	9	3	11	18	602
42	224	324	43	9	13	17	23	653
43	275	196	115	10	8	9	19	632
44	390	228	13	32	9	6	30	708
45	260	216	38	114	6	11	15	660
46	212	115	24	0	1	1	4	357
47	254	242	130	3	4	7	18	658
48	34	235	178	1	5	1	12	466
49	155	349	169	7	8	17	30	735
50	43	203	132	11	14	10	15	428
51	265	165	78	21	10	22	21	582
52	106	283	258	7	13	8	32	707
53	110	91	130	1	6	5	19	362
54	108	172	183	4	6	6	25	504
55	173	241	269	5	9	10	45	752
56	25	115	206	2	2	0	18	368
57	219	130	29	4	5	5	11	403
58	229	351	203	13	3	5	30	834
59	100	167	122	3	1	1	17	411
60	177	78	189	6	2	2	27	481
61	220	205	203	4	7	6	48	693
62	387	313	2	21	9	19	28	779
63	227	210	204	17	12	11	41	722
64	221	241	2	7	4	2	8	485
65	253	227	4	4	5	6	4	503
66	309	208	32	11	8	14	15	597
67	347	329	109	9	8	18	41	861
68	141	173	181	6	8	6	29	544
69	160	123	48	7	3	3	12	356
70	96	61	148	1	2	3	18	329

Contd....

Polling Station Level Election Results

Winner, Runner-up and 3rd Party Position & Winning Margin According to Polling Stations in Keolari Assembly in Assembly Election (AE) under Mandla Parliamentary Constituency in Madhya Pradesh (2018)

Polling Station Number	Winner Party	Winner Votes (%)	Runner-up Party	Runner-up Votes (%)	Winning Margin Votes (%)	Third Party	Third Party Votes (%)	Other Votes (%)
67	BJP	347 (40.3)	INC	329 (38.21)	18 (2.09)	GGP	109 (12.66)	76 (8.83)
68	GGP	181 (33.27)	INC	173 (31.8)	8 (1.47)	BJP	141 (25.92)	49 (9.01)
69	BJP	160 (44.94)	INC	123 (34.55)	37 (10.39)	GGP	48 (13.48)	25 (7.02)
70	GGP	148 (44.98)	BJP	96 (29.18)	52 (15.8)	INC	61 (18.54)	24 (7.29)
71	INC	177 (40.78)	GGP	134 (30.88)	43 (9.9)	BJP	106 (24.42)	17 (3.92)
72	GGP	324 (42.08)	INC	218 (28.31)	106 (13.77)	BJP	156 (20.26)	72 (9.35)
73	INC	173 (39.32)	BJP	168 (38.18)	5 (1.14)	GGP	74 (16.82)	25 (5.68)
74	INC	194 (53.44)	BJP	131 (36.09)	63 (17.35)	GGP	18 (4.96)	20 (5.51)
75	BJP	341 (40.4)	INC	286 (33.89)	55 (6.51)	GGP	136 (16.11)	81 (9.6)
76	BJP	282 (52.91)	INC	178 (33.4)	104 (19.51)	GGP	29 (5.44)	44 (8.26)
77	BJP	418 (58.06)	INC	228 (31.67)	190 (26.39)	GGP	30 (4.17)	44 (6.11)
78	INC	200 (37.45)	BJP	155 (29.03)	45 (8.42)	GGP	134 (25.09)	45 (8.43)
79	BJP	247 (46.17)	INC	200 (37.38)	47 (8.79)	GGP	65 (12.15)	23 (4.3)
80	BJP	260 (36.72)	GGP	213 (30.08)	47 (6.64)	INC	181 (25.56)	54 (7.63)
81	GGP	463 (47.29)	BJP	231 (23.6)	232 (23.69)	INC	203 (20.74)	82 (8.38)
82	INC	166 (37.22)	GGP	159 (35.65)	7 (1.57)	BJP	89 (19.96)	32 (7.17)
83	BJP	235 (48.65)	GGP	129 (26.71)	106 (21.94)	INC	79 (16.36)	40 (8.28)
84	GGP	301 (46.17)	INC	279 (42.79)	22 (3.38)	BJP	13 (1.99)	59 (9.05)
85	GGP	287 (47.52)	INC	215 (35.6)	72 (11.92)	BJP	53 (8.77)	49 (8.11)
86	GGP	151 (42.66)	BJP	111 (31.36)	40 (11.3)	INC	80 (22.6)	12 (3.39)
87	GGP	178 (33.4)	BJP	157 (29.46)	21 (3.94)	INC	141 (26.45)	57 (10.69)
88	GGP	285 (62.64)	BJP	73 (16.04)	212 (46.6)	INC	66 (14.51)	31 (6.81)
89	BJP	150 (42.98)	INC	83 (23.78)	67 (19.2)	GGP	80 (22.92)	36 (10.32)
90	INC	293 (33.87)	GGP	284 (32.83)	9 (1.04)	BJP	220 (25.43)	68 (7.86)
91	GGP	507 (63.85)	INC	144 (18.14)	363 (45.71)	BJP	66 (8.31)	77 (9.7)
92	BJP	294 (48.92)	INC	188 (31.28)	106 (17.64)	GGP	89 (14.81)	30 (4.99)
93	BJP	286 (51.91)	INC	186 (33.76)	100 (18.15)	GGP	48 (8.71)	31 (5.63)
94	INC	274 (41.9)	BJP	264 (40.37)	10 (1.53)	GGP	69 (10.55)	47 (7.19)
95	BJP	272 (48.48)	INC	218 (38.86)	54 (9.62)	GGP	43 (7.66)	28 (4.99)
96	INC	124 (48.06)	GGP	85 (32.95)	39 (15.11)	BJP	26 (10.08)	23 (8.91)
97	GGP	386 (46.06)	INC	318 (37.95)	68 (8.11)	BJP	55 (6.56)	79 (9.43)
98	GGP	108 (55.38)	INC	49 (25.13)	59 (30.25)	BJP	19 (9.74)	19 (9.74)
99	INC	170 (44.04)	GGP	144 (37.31)	26 (6.73)	BJP	54 (13.99)	18 (4.66)

Contd....

Socio-Economic Amenities - Rural

Access to Education Facilities

Particulars	Number of Village (% of Population)				
	Available	Not Available	If Not Available (Distance of Nearest Facility)		
			A	B	C
Govt. Primary School	353 (100)	10 (0)	8 (0)	1 (0)	0 (0)
Private Primary School	43 (21)	320 (79)	0 (0)	0 (0)	0 (0)
Govt. Middle School	136 (58)	227 (42)	160 (30)	35 (6)	0 (0)
Private Middle School	27 (14)	336 (86)	0 (0)	0 (0)	0 (0)
Govt. Secondary School	43 (27)	320 (73)	118 (27)	130 (29)	25 (5)
Private Secondary School	7 (4)	356 (96)	3 (1)	3 (1)	0 (0)
Govt. Senior Secondary School	22 (17)	341 (83)	75 (21)	158 (38)	83 (17)
Private Senior Secondary School	3 (2)	360 (98)	0 (0)	0 (0)	0 (0)
Govt. Arts and Science Degree College	0 (0)	363 (100)	14 (3)	35 (9)	188 (56)
Private Arts and Science Degree College	0 (0)	363 (100)	0 (0)	0 (0)	0 (0)
Govt. Engineering College	0 (0)	363 (100)	0 (0)	0 (0)	286 (76)
Private Engineering College	0 (0)	363 (100)	0 (0)	0 (0)	0 (0)
Govt. Medicine College	0 (0)	363 (100)	0 (0)	0 (0)	292 (80)
Private Medicine College	0 (0)	363 (100)	0 (0)	0 (0)	0 (0)
Govt. Management Institute	0 (0)	363 (100)	0 (0)	0 (0)	181 (47)
Private Management Institute	0 (0)	363 (100)	0 (0)	0 (0)	0 (0)
Govt. Polytechnic	0 (0)	363 (100)	0 (0)	0 (0)	361 (99)
Private Polytechnic	0 (0)	363 (100)	0 (0)	0 (0)	0 (0)
Govt. Vocational Training School/ITI	0 (0)	363 (100)	4 (1)	14 (3)	343 (94)
Private Vocational Training School/ITI	0 (0)	363 (100)	0 (0)	0 (0)	0 (0)
Govt. Non Formal Training Centre	0 (0)	363 (100)	2 (1)	3 (1)	356 (97)
Private Non Formal Training Centre	0 (0)	363 (100)	0 (0)	0 (0)	0 (0)
Govt. School For Disabled	0 (0)	363 (100)	0 (0)	0 (0)	171 (46)
Private School For Disabled	0 (0)	363 (100)	0 (0)	0 (0)	0 (0)
Government Others	0 (0)	363 (100)	1 (0)	0 (0)	362 (100)
Private Others	0 (0)	363 (100)	0 (0)	0 (0)	0 (0)

Note : Distance A : Less than 5 km; B : Between 5-10 km; C : 10+ km.; Source : Data Analysis is based on 2011 Census.

DISCLAIMER

The Terms of Use and Disclaimer of Datanet India Private Limited (hereinafter referred to as "Datanet") for use of this analysis report of **Keolari Assembly Constituency (Keolari Vidhan Sabha)** :-

1. **Assembly Factbook™** is a Registered Trade Mark owned by Datanet.
2. All the maps are sketched and graphical representation only and have not been drawn to the scale and also not to represent the actual geographical area or boundary of the unit.
3. The data for the aforesaid analysis is based on authentic sources and has been culled from the various publications of Census, CSO and NSSO for district and block level data, various central and state government departments, Central & State Elections Commissions and the concerned Returning Officers' releases, Electoral Rolls, Election results and allied publications, internal assessment, surveys, estimates and analysis. Therefore, certain adjustment of data at micro level may have been done to arrive closer to the macro data.
4. Data have been provided on an "As Is" and "As AVAILABLE" basis
5. The colours shown in the maps or diagram and charts of a particular party, alliance or AC are indicative and do not represent them.
6. This publication which includes maps, sheets, graphs and data would be the property under copyright of Datanet only. The user may use these for its internal study, analysis and research purposes. It's public display, re-selling or any commercial uses by the user are not allowed.
7. Datanet has taken due care and caution in compilation and processing of data and allied information, but does not guarantee the accuracy, adequacy or completeness of any information/analysis and will be not responsible for any errors or omissions or for the results obtained from the use of such information/analysis.
8. All the contents for the publication have been culled from various authentic sources and Datanet reasonably believes such sources to be reliable, but does not make any representations, express or implied as to the accuracy or fitness of use of such information. The information or contents of the information/analysis do not constitute advice and should not be relied upon in making (or refraining from making) any decision. Any reliance placed upon the information provided by Datanet is the sole responsibility and strictly at the user's risk.
9. In no event will Datanet be liable for any damages (including, without limitation, damages for loss of business projects, or loss of profits) arising in contract, tort or otherwise from the use of or inability to use any of its contents, or from any action taken (or refrained from being taken) as a result of using the analysis or any of its contents. Datanet its directors, owners, editors, officials, employees, distributor and agents or any associate will not be liable for any errors in the information contained or any consequences arising from the use of the contents of the provided information/analysis.
10. If any provision of these terms and conditions is held invalid or illegal or unenforceable for any reason by any court of competent jurisdiction, such provision shall be severed and the remainder of provisions of the terms and conditions shall continue in full force and effect as if the Term of Use had been executed with the invalid, illegal or unenforceable provision eliminated.
11. If there are any discrepancies in the information provided, please bring it to attention of Datanet for suitable rectification measures.

**Buy Online This Complete Book At
Indiastat Publication Book Store**

www.indiastatpublications.com

or go directly at

**[http://www.indiastatpublications.com/
Assembly_factbook/Madhya_Pradesh/Mandla/ Keolari](http://www.indiastatpublications.com/Assembly_factbook/Madhya_Pradesh/Mandla/Keolari)**



 **indiastat**elections

