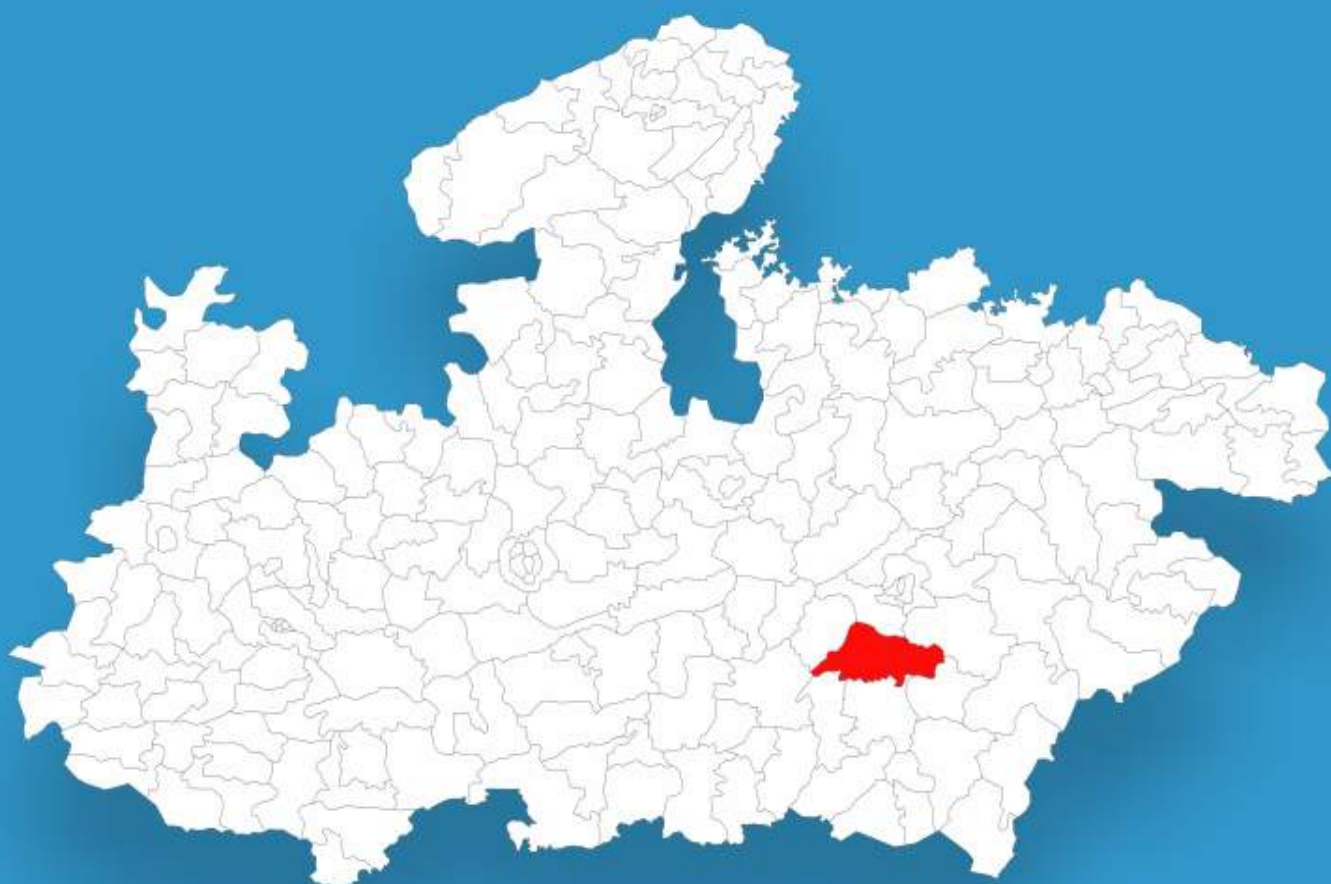




Madhya Pradesh

Assembly Factbook™

Lakhanadon Assembly Constituency



Key Electoral Data of Lakhanadon
Assembly Constituency (Vidhan Sabha)

Madhya Pradesh

Assembly Factbook™

Lakhanadon Assembly Constituency



Lakhanadon Vidhan Sabha

Editor & Director

Dr. R.K. Thukral

Research Editor

Dr. Shafeeq Rahman

Compiled, Researched and Published by Datanet India Pvt. Ltd.

D-100, 1st Floor,

Okhla Industrial Area, Phase-I,
New Delhi- 110020.

Ph.: 91-11- 43580781-84

Email : support@indiastatpublications.com

Website : www.indiastatelections.com

Online Book Store :

www.indiastatpublications.com

Report No. : AFB/MP-117-0123

ISBN : 978-93-87189-10-2

First Edition : January, 2018

Sixth Updated Edition : January, 2023

Price : Rs. 11500/-

US\$ 310

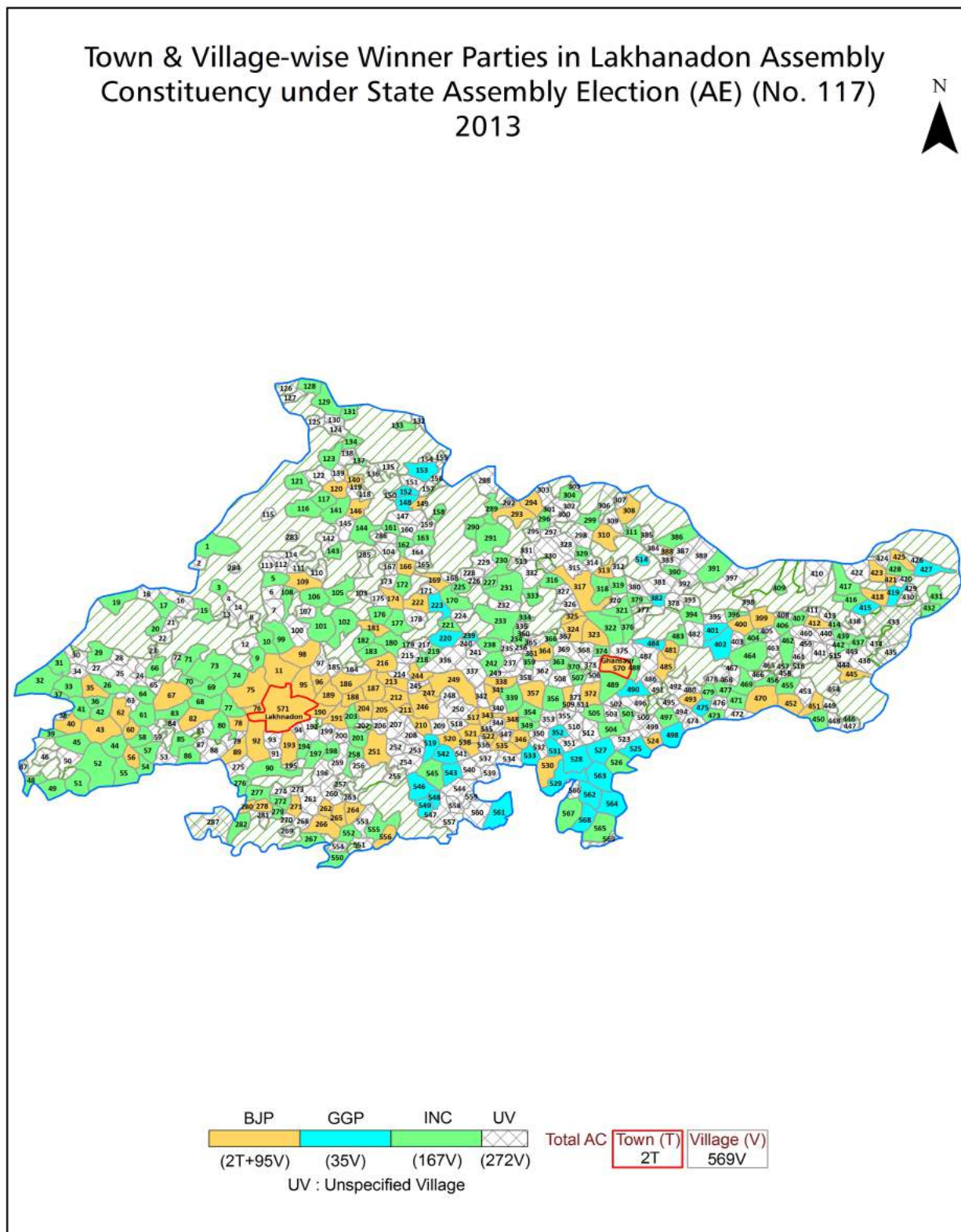
© Datanet India Pvt. Ltd.

All rights reserved. No part of this book may be reproduced, stored in a retrieval system or transmitted in any form or by any means, mechanical photocopying, photographing, scanning, recording or otherwise without the prior written permission of the publisher. Please refer to Disclaimer at page no. 302 for the use of this publication.

Printed in India

No.	Particulars	Page No.
	Introduction	
1	Assembly Constituency - (Vidhan Sabha) at a Glance Features of Assembly as per Delimitation Commission of India (2008)	1-2
	Location and Political Maps	
2	Location Map Boundaries of Assembly Constituency - (Vidhan Sabha) in District Boundaries of Assembly Constituency under Parliamentary Constituency - (Lok Sabha) Town & Village-wise Winner Parties- 2019, 2018, 2014, 2013, 2009 and 2008	3-11
	Administrative Setup (2011)	
3	District Sub-district Towns Villages Inhabited Villages Uninhabited Villages Village Panchayat Intermediate Panchayat	12-38
	Demographics (2011)	
4	Population Households Rural/Urban Population Towns and Villages by Population Size Sex Ratio (Total & 0-6 Years) Religious Population Social Population Literacy Rate	39-40
	Electoral Features	
5	Important Dates of Last Elections Held Electors by Gender Service Electors Voters Voters Turnout Polling Stations & Average Number of Electors per Polling Station Electors by Age Group Present Elected Representatives	41-46
	Historical Summary Election Results	
6	Vote Share of Major Parties Winning Margin (Number & Percentage) Polarity of Parties Summary Result of Assembly Segment of Parliamentary Elections 2019, 2014, 2009, 2004 and 1999 Summary Result of Assembly Elections 2018, 2013, 2008, 2003, 1998, 1993, 1990, 1985, 1980, 1977, 1972, 1967, 1957 and 1952	47-70
	Polling Station Level Election Results	
7	Name and Number of Polling Station 2019, 2018, 2014, 2013, 2009 and 2008 Polling Station-wise Electors, Voters & Voters Turnout 2019, 2018, 2014, 2013, 2009 and 2008 Polling Station wise Elections Results 2019, 2018, 2014, 2013, 2009 and 2008	71-281
	Share of Assembly Constituency	
8	Share of Assembly Constituency - (Vidhan Sabha) in State, District and Parliamentary Constituency - (Lok Sabha)	282
	Socio-Economic Amenities (2011)	
9	Access to Administrative Units Agricultural, Manufacturing and Industrial Commodities Demographic Indicators Education Health & Manpower Drinking Water Supply Sanitation Entertainment and Recreations Infrastructure Power Food Allocation Distribution and Marketing of Agriculture Commodities Infrastructure Transport and Road Infrastructure Communication Banking and Financial Services Land Use Irrigation Source	284-297
10	Abbreviation & Sources	299-300
11	Disclaimer	302

Location & Political Map



Administrative Setup

List of Village Panchayat & Intermediate Panchayat (Block) Name - 2011

Village Name	Village Panchayat Name	Intermediate Panchayat Name
Adegaon	Adegaon	Lakhnadon
Agariya Kalan	Agariyakala	Kahnnapas(Ghansaur)
Agariya Khurd	Agariyakala	Kahnnapas(Ghansaur)
Ahargondi	Amai	Lakhnadon
Amai	-	Lakhnadon
Amai	Amai	Lakhnadon
Amakhoh Ryt.	Pipriya	Kahnnapas(Ghansaur)
Amakhohmal	Pipriya	Kahnnapas(Ghansaur)
Amantola	Bijna	Lakhnadon
Amoda	Khamaria Bazar	Kahnnapas(Ghansaur)
Anakwada	Anakwada	Kahnnapas(Ghansaur)
Andiya	Sangimal	Lakhnadon
Andiya	Andiya	Kahnnapas(Ghansaur)
Atari	Bichua	Lakhnadon
Atariya	Ataria	Kahnnapas(Ghansaur)
Aujhera Ryt.	Boria	Lakhnadon
Aurapani Ryt.	Ourapani	Lakhnadon
Babariya Ryt.	Katori Mal	Kahnnapas(Ghansaur)
Badnaur	Badnore	Lakhnadon
Bagdari	Bagdari	Kahnnapas(Ghansaur)
Baghodi	Ghogrikalan	Lakhnadon
Baglai	Baglai	Lakhnadon
Baigapipariya Mal	Begapipria Mal	Lakhnadon
Baigapipariya Ryt.	Begapipria Mal	Lakhnadon
Bajghondi	Salhepani Ryt	Kahnnapas(Ghansaur)
Bakhari Ryt.	Mohgaonnagan	Lakhnadon
Bakhari Ryt.	Dhumamal	Kahnnapas(Ghansaur)
Baksi	Rajarwada	Kahnnapas(Ghansaur)
Balpur Mal	Balpurmal	Kahnnapas(Ghansaur)

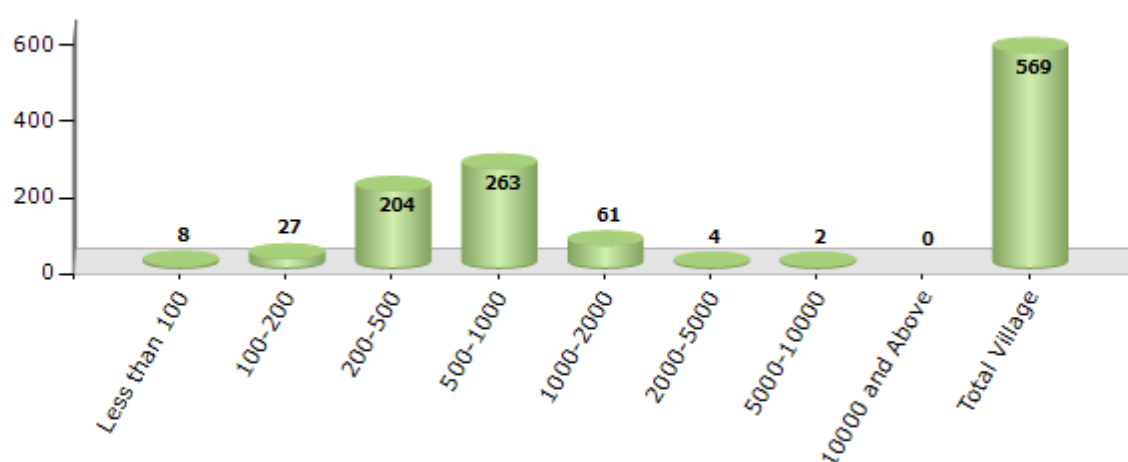
Contd....

Demographics

Number of Villages by Population Size - 2011

Less than 100	100-200	200-500	500-1000	1000-2000	2000-5000	5000-10000	10000 and Above	Total Village
8	27	204	263	61	4	2	0	569

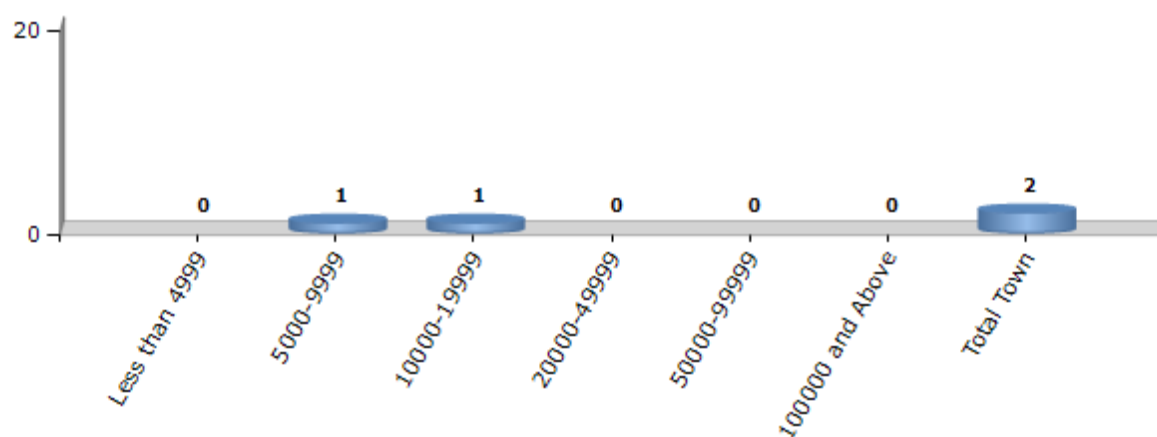
Number of Villages by Population Size - 2011



Number of Towns by Population Size - 2011

Less than 4999	5000-9999	10000-19999	20000-49999	50000-99999	100000 and Above	Total Town
0	1	1	0	0	0	2

Number of Towns by Population Size - 2011

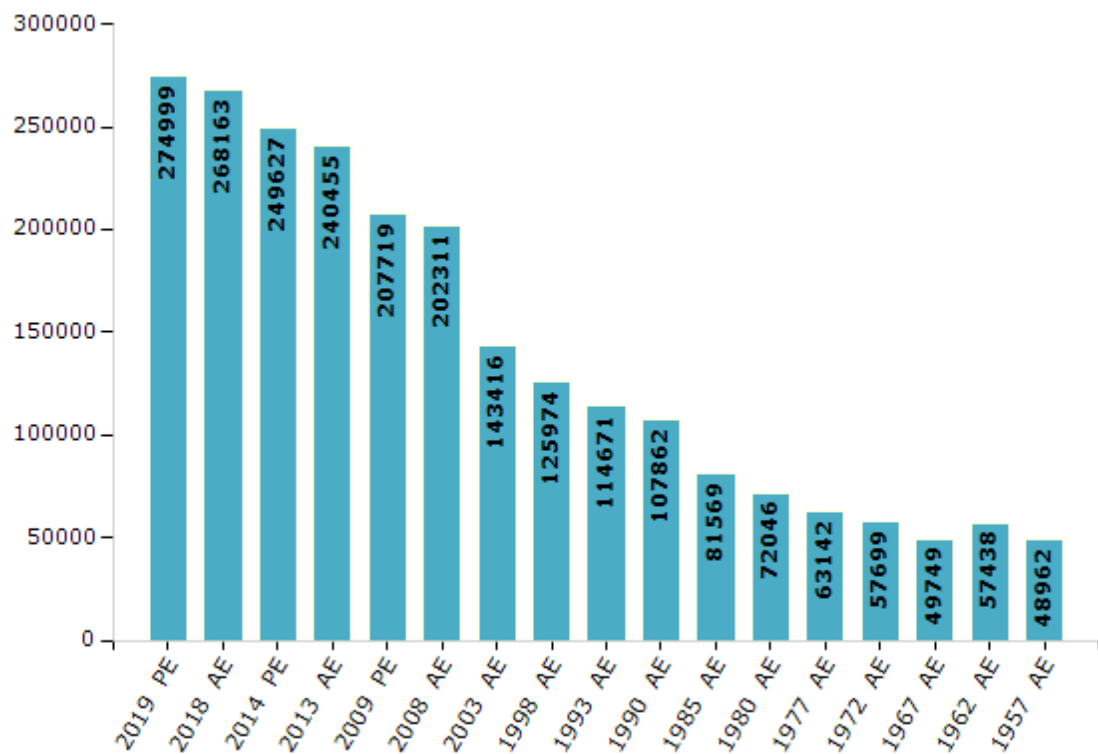


Electoral Features

Electors by Male & Female

Year	Male	Female	Others	Total	Year	Male	Female	Others	Total
2019 PE	140156	134840	3	274999	1993 AE	58454	56217	-	114671
2018 AE	136601	131559	3	268163	1990 AE	54755	53107	-	107862
2014 PE	128080	121546	1	249627	1985 AE	40420	41149	-	81569
2013 AE	123891	116563	1	240455	1980 AE	35695	36351	-	72046
2009 PE	107516	100203	-	207719	1977 AE	30924	32218	-	63142
2008 AE	104306	98005	-	202311	1972 AE	28560	29139	-	57699
2004 PE	-	-	-	-	1967 AE	-	-	-	49749
2003 AE	73076	70340	-	143416	1962 AE	57438	0	-	57438
1999 PE	-	-	-	-	1957 AE	-	-	-	48962
1998 AE	64300	61674	-	125974	1952 AE	-	-	-	-

Number of Electors

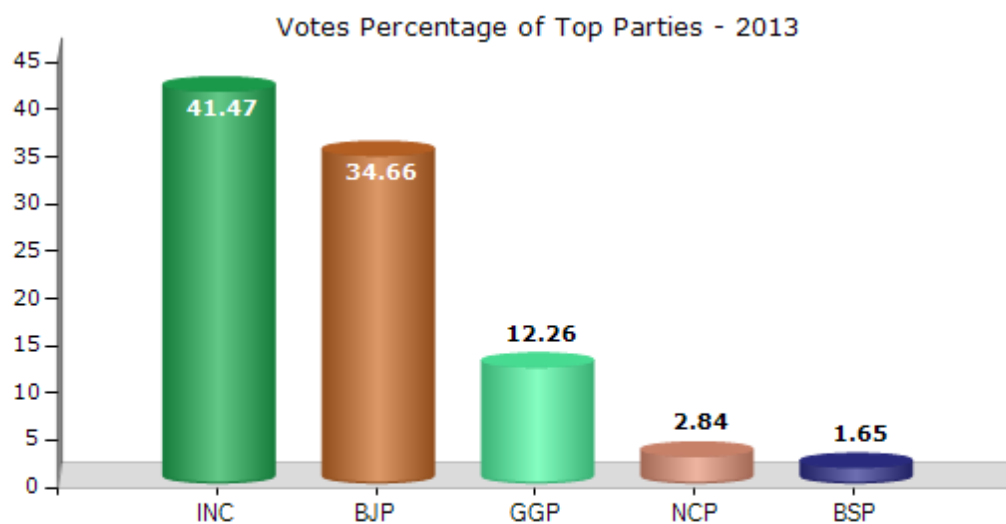


Note : AE : Assembly Election, PE : Assembly Segment of Parliamentary Election

Historical Summary Election Results

Summary Result of Assembly Election - 2013

Candidate Name	Party	Votes	Votes %
Yogendra Singh (Baba)	INC	77928	41.47
Smt. Shashi Thakur (Maravi)	BJP	65147	34.66
Anand Inwati	GGP	23040	12.26
Smt. Rajeswari Uikey	NCP	5338	2.84
Guman Singh Uikey	BSP	3098	1.65
Ram Ganesh Saryam	IND	2710	1.44
Shukhlal	SP	1630	0.87
Nepal Singh	IND	1549	0.82
Devi Prasad Kushram	ABGP	1361	0.72
Kanthi Lal Dhurvey	NPEP	995	0.53
	NOTA	5139	2.73



Polling Station Level Election Results

Number and Name of Polling Stations (PS) (2018)

Number of Polling Stations	Name of Polling Stations	Number of Polling Stations	Name of Polling Stations
1	Govt Primary School Buddling Bichhuva	22	Govt Praymary Shcool Extra Room Khuntkhamriya
2	Middle School Building Daragda	23	Govt. Midile Extra Room Pati
3	Primary School Building Chhirar Additional Room Chhiraru	24	Govt Middle School Buddling Dharpatha
4	Govt Primary School Building Jhalon Raiyat	25	Primary School Building Barbati
5	Govt. Unnyan Ms School Buddling Rayachourmal	26	Primary School Building Banjari
6	Govt. Primary School Extra Room Devri	27	Primary School Building Katti Raiyat
7	Primary School Buddling Belkhedi	28	Govt Primary School Buddling Tumadipar
8	Govt Primary School Buddling Jamuniya	29	Primary School Building Khamhara
9	Govt Ps Bhavan Khapa	30	Primary School Buddling Shikara
10	Gov Ms Additional Room Poudi	31	Govt Ms Buddling Simariya Mal
11	Govt Primary School New Buddling Gadarwada	32	Govt Ms Buddling Katori Mal
12	Primary School Buddling Dongargaon	33	Primary School Building Surajpura
13	Primary School Buddling Bandha	34	Govt Primary Navin School Building Mahartala
14	Primary School Buddling Nagandevri	35	Primary School Building Divari
15	Primary School Buddling Salaiya	36	Primary School Building Nayegaon
16	Primary School Buddling Mohgaonkala	37	Primary School Building Khajri
17	Primary School Buddling Jhapni	38	Primary School Building Bagadri
18	Primary School Buddling Silpni	39	Primary School Building Lehadikol
19	Primary School Buddling Dhodamal	40	Primary School Building Bijasen
20	Govt. Ms Extra Room Jugraimal	41	Middle School Building Kudavari
21	Govt Ps Buddling Samnapur Raiyat	42	Govt Middle School Buddling Sarra

Contd....

Polling Station Level Election Results

Polling Station-wise Votes Secured by Overall Top Five Parties in Lakhanadon Assembly in Assembly Election (AE) under Mandla Parliamentary Constituency in Madhya Pradesh (2018)

Number of Polling Station	Winner - Yogendra Singh "Baba" (INC)	Runner-up - Vijay Kumar Uikey (BJP)	3rd - Inder Singh Uikey (GGP)	4th - Santram Kanhaiya (AAP)	5th - Shobharam Bhalavi (APoI)	NOTA	Other	Total Votes Secured
36	169	283	238	12	17	20	32	771
37	109	225	25	4	9	10	5	387
38	312	138	228	8	7	18	24	735
39	60	185	257	5	5	4	9	525
40	136	123	7	1	3	3	22	295
41	185	234	101	8	3	9	20	560
42	300	203	288	17	10	13	23	854
43	319	55	261	24	17	27	32	735
44	332	139	264	29	17	24	26	831
45	208	38	88	9	7	5	12	367
46	243	49	65	6	8	6	9	386
47	100	277	44	4	7	9	17	458
48	107	50	211	6	7	6	16	403
49	90	363	99	4	7	6	11	580
50	141	163	12	2	6	2	5	331
51	171	457	137	17	19	24	26	851
52	122	223	19	19	5	9	12	409
53	106	61	195	16	10	6	23	417
54	148	63	538	11	3	8	26	797
55	191	150	36	7	11	9	30	434
56	325	25	65	9	0	7	2	433
57	440	131	104	25	26	28	26	780
58	254	182	175	13	9	26	26	685
59	478	146	123	23	33	17	30	850
60	238	444	6	3	17	9	12	729
61	186	55	103	6	3	13	11	377
62	111	104	39	5	10	7	10	286
63	189	48	106	6	10	11	18	388
64	295	39	297	12	10	4	18	675
65	278	100	101	11	10	14	16	530
66	163	120	160	2	3	10	22	480
67	321	245	67	13	8	24	22	700
68	300	89	112	8	4	5	13	531
69	248	295	17	5	11	9	16	601
70	328	48	46	7	1	10	10	450

Contd....

Polling Station Level Election Results

Winner, Runner-up and 3rd Party Position & Winning Margin According to Polling Stations in Lakhanadon Assembly in Assembly Election (AE) under Mandla Parliamentary Constituency in Madhya Pradesh (2018)

Polling Station Number	Winner Party	Winner Votes (%)	Runner-up Party	Runner-up Votes (%)	Winning Margin Votes (%)	Third Party	Third Party Votes (%)	Other Votes (%)
67	INC	321 (45.86)	BJP	245 (35)	76 (10.86)	GGP	67 (9.57)	67 (9.57)
68	INC	300 (56.5)	GGP	112 (21.09)	188 (35.41)	BJP	89 (16.76)	30 (5.65)
69	BJP	295 (49.08)	INC	248 (41.26)	47 (7.82)	GGP	17 (2.83)	41 (6.82)
70	INC	328 (72.89)	BJP	48 (10.67)	280 (62.22)	GGP	46 (10.22)	28 (6.22)
71	GGP	343 (49.57)	INC	167 (24.13)	176 (25.44)	BJP	141 (20.38)	41 (5.92)
72	GGP	186 (56.19)	BJP	69 (20.85)	117 (35.34)	INC	50 (15.11)	26 (7.85)
73	INC	268 (35.22)	GGP	237 (31.14)	31 (4.08)	BJP	190 (24.97)	66 (8.67)
74	GGP	426 (56.5)	INC	150 (19.89)	276 (36.61)	BJP	111 (14.72)	67 (8.89)
75	GGP	162 (37.59)	INC	135 (31.32)	27 (6.27)	BJP	99 (22.97)	35 (8.12)
76	BJP	173 (52.74)	INC	136 (41.46)	37 (11.28)	GGP	7 (2.13)	12 (3.66)
77	BJP	270 (45.3)	INC	201 (33.72)	69 (11.58)	GGP	110 (18.46)	15 (2.52)
78	GGP	142 (31.42)	BJP	134 (29.65)	8 (1.77)	INC	131 (28.98)	45 (9.96)
79	INC	201 (60)	GGP	72 (21.49)	129 (38.51)	BJP	34 (10.15)	28 (8.36)
80	BJP	305 (53.04)	INC	192 (33.39)	113 (19.65)	GGP	36 (6.26)	42 (7.3)
81	GGP	276 (34.2)	BJP	266 (32.96)	10 (1.24)	INC	189 (23.42)	76 (9.42)
82	GGP	300 (55.35)	INC	171 (31.55)	129 (23.8)	BJP	24 (4.43)	47 (8.67)
83	INC	204 (45.03)	GGP	173 (38.19)	31 (6.84)	BJP	41 (9.05)	35 (7.73)
84	BJP	219 (73.99)	INC	53 (17.91)	166 (56.08)	BSP	6 (2.03)	18 (6.08)
85	BJP	310 (44.86)	INC	289 (41.82)	21 (3.04)	GGP	24 (3.47)	68 (9.84)
86	INC	329 (59.39)	GGP	96 (17.33)	233 (42.06)	BJP	80 (14.44)	49 (8.84)
87	INC	255 (61.89)	GGP	115 (27.91)	140 (33.98)	BJP	22 (5.34)	20 (4.85)
88	BJP	329 (39.17)	INC	241 (28.69)	88 (10.48)	GGP	213 (25.36)	57 (6.79)
89	INC	180 (58.25)	BJP	62 (20.06)	118 (38.19)	GGP	44 (14.24)	23 (7.44)
90	GGP	311 (51.07)	INC	200 (32.84)	111 (18.23)	BJP	38 (6.24)	60 (9.85)
91	INC	243 (41.19)	BJP	162 (27.46)	81 (13.73)	GGP	148 (25.08)	37 (6.27)
92	INC	294 (42.73)	GGP	286 (41.57)	8 (1.16)	BJP	43 (6.25)	65 (9.45)
93	GGP	251 (39.53)	INC	235 (37.01)	16 (2.52)	BJP	88 (13.86)	61 (9.61)
94	BJP	288 (34.99)	GGP	243 (29.53)	45 (5.46)	INC	235 (28.55)	57 (6.93)
95	GGP	364 (49.46)	INC	223 (30.3)	141 (19.16)	BJP	79 (10.73)	70 (9.51)
96	INC	265 (45.07)	GGP	193 (32.82)	72 (12.25)	BJP	73 (12.41)	57 (9.69)
97	GGP	218 (54.91)	INC	141 (35.52)	77 (19.39)	BJP	14 (3.53)	24 (6.05)
98	INC	244 (46.74)	BJP	180 (34.48)	64 (12.26)	GGP	64 (12.26)	34 (6.51)
99	BJP	231 (41.32)	GGP	152 (27.19)	79 (14.13)	INC	124 (22.18)	52 (9.3)

Contd....

Socio-Economic Amenities - Rural

Access to Education Facilities

Particulars	Number of Village (% of Population)				
	Available	Not Available	If Not Available (Distance of Nearest Facility)		
			A	B	C
Govt. Primary School	538 (98)	31 (2)	17 (1)	2 (0)	7 (1)
Private Primary School	26 (10)	543 (90)	0 (0)	0 (0)	0 (0)
Govt. Middle School	201 (51)	368 (49)	249 (33)	73 (10)	6 (1)
Private Middle School	16 (7)	553 (93)	0 (0)	0 (0)	0 (0)
Govt. Secondary School	48 (19)	521 (81)	188 (29)	221 (35)	49 (7)
Private Secondary School	6 (3)	563 (97)	2 (0)	3 (1)	0 (0)
Govt. Senior Secondary School	18 (10)	551 (90)	116 (18)	236 (40)	139 (22)
Private Senior Secondary School	2 (1)	567 (99)	0 (0)	0 (0)	0 (0)
Govt. Arts and Science Degree College	0 (0)	569 (100)	5 (1)	29 (6)	424 (74)
Private Arts and Science Degree College	0 (0)	569 (100)	0 (0)	0 (0)	0 (0)
Govt. Engineering College	0 (0)	569 (100)	0 (0)	0 (0)	510 (89)
Private Engineering College	0 (0)	569 (100)	0 (0)	0 (0)	0 (0)
Govt. Medicine College	0 (0)	569 (100)	0 (0)	0 (0)	461 (82)
Private Medicine College	0 (0)	569 (100)	0 (0)	0 (0)	0 (0)
Govt. Management Institute	0 (0)	569 (100)	0 (0)	0 (0)	370 (64)
Private Management Institute	0 (0)	569 (100)	0 (0)	0 (0)	0 (0)
Govt. Polytechnic	0 (0)	569 (100)	0 (0)	0 (0)	569 (100)
Private Polytechnic	0 (0)	569 (100)	0 (0)	0 (0)	0 (0)
Govt. Vocational Training School/ITI	0 (0)	569 (100)	4 (1)	28 (5)	537 (95)
Private Vocational Training School/ITI	0 (0)	569 (100)	0 (0)	0 (0)	0 (0)
Govt. Non Formal Training Centre	0 (0)	569 (100)	6 (1)	11 (2)	551 (96)
Private Non Formal Training Centre	0 (0)	569 (100)	0 (0)	0 (0)	0 (0)
Govt. School For Disabled	0 (0)	569 (100)	0 (0)	0 (0)	62 (12)
Private School For Disabled	0 (0)	569 (100)	0 (0)	0 (0)	0 (0)
Government Others	0 (0)	569 (100)	1 (0)	0 (0)	568 (100)
Private Others	0 (0)	569 (100)	0 (0)	0 (0)	0 (0)

Note : Distance A : Less than 5 km; B : Between 5-10 km; C : 10+ km.; Source : Data Analysis is based on 2011 Census.

DISCLAIMER

The Terms of Use and Disclaimer of Datanet India Private Limited (hereinafter referred to as "Datanet") for use of this analysis report of **Lakhanadon Assembly Constituency (Lakhanadon Vidhan Sabha)** :-

1. **Assembly Factbook™** is a Registered Trade Mark owned by Datanet.
2. All the maps are sketched and graphical representation only and have not been drawn to the scale and also not to represent the actual geographical area or boundary of the unit.
3. The data for the aforesaid analysis is based on authentic sources and has been culled from the various publications of Census, CSO and NSSO for district and block level data, various central and state government departments, Central & State Elections Commissions and the concerned Returning Officers' releases, Electoral Rolls, Election results and allied publications, internal assessment, surveys, estimates and analysis. Therefore, certain adjustment of data at micro level may have been done to arrive closer to the macro data.
4. Data have been provided on an "As Is" and "As AVAILABLE" basis
5. The colours shown in the maps or diagram and charts of a particular party, alliance or AC are indicative and do not represent them.
6. This publication which includes maps, sheets, graphs and data would be the property under copyright of Datanet only. The user may use these for its internal study, analysis and research purposes. It's public display, re-selling or any commercial uses by the user are not allowed.
7. Datanet has taken due care and caution in compilation and processing of data and allied information, but does not guarantee the accuracy, adequacy or completeness of any information/analysis and will be not responsible for any errors or omissions or for the results obtained from the use of such information/analysis.
8. All the contents for the publication have been culled from various authentic sources and Datanet reasonably believes such sources to be reliable, but does not make any representations, express or implied as to the accuracy or fitness of use of such information. The information or contents of the information/analysis do not constitute advice and should not be relied upon in making (or refraining from making) any decision. Any reliance placed upon the information provided by Datanet is the sole responsibility and strictly at the user's risk.
9. In no event will Datanet be liable for any damages (including, without limitation, damages for loss of business projects, or loss of profits) arising in contract, tort or otherwise from the use of or inability to use any of its contents, or from any action taken (or refrained from being taken) as a result of using the analysis or any of its contents. Datanet its directors, owners, editors, officials, employees, distributor and agents or any associate will not be liable for any errors in the information contained or any consequences arising from the use of the contents of the provided information/analysis.
10. If any provision of these terms and conditions is held invalid or illegal or unenforceable for any reason by any court of competent jurisdiction, such provision shall be severed and the remainder of provisions of the terms and conditions shall continue in full force and effect as if the Term of Use had been executed with the invalid, illegal or unenforceable provision eliminated.
11. If there are any discrepancies in the information provided, please bring it to attention of Datanet for suitable rectification measures.

**Buy Online This Complete Book At
Datanet India eBooks Store**

www.indiastatpublications.com

or go directly at

**[http://www.indiastatpublications.com/
Assembly_factbook/Madhya_Pradesh/Mandla/ Lakhanadon](http://www.indiastatpublications.com/Assembly_factbook/Madhya_Pradesh/Mandla/Lakhanadon)**



 **indiastat**elections

ISBN : 978-93-87189-10-2

