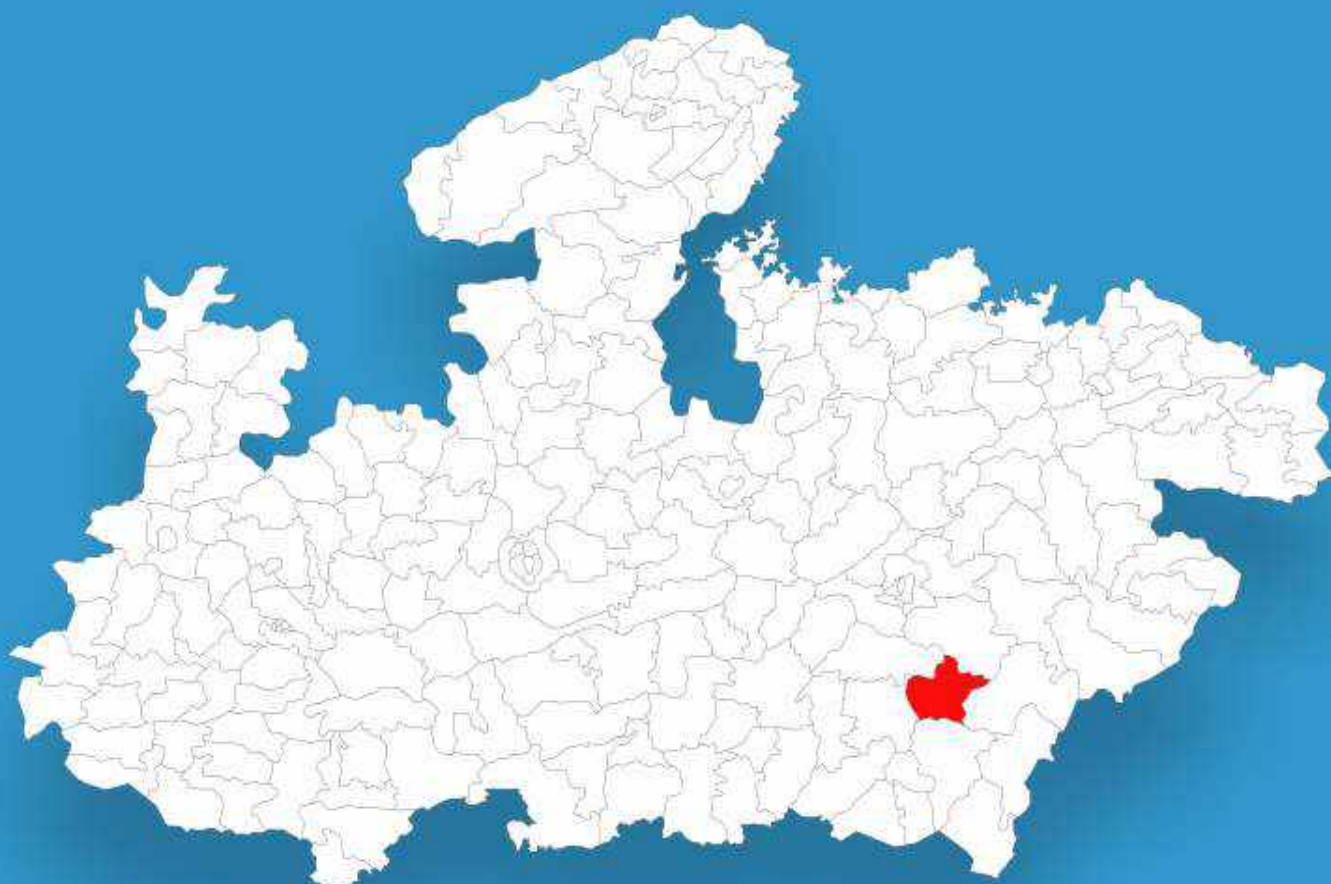




Madhya Pradesh

# Assembly Factbook™

Mandla Assembly Constituency



Key Electoral Data of Mandla  
Assembly Constituency (Vidhan Sabha)

Madhya Pradesh  
**Assembly Factbook**<sup>TM</sup>

Mandla Assembly Constituency



Mandla Vidhan Sabha

## **Editor & Director**

Dr. R.K. Thukral

## **Research Editor**

Dr. Shafeeq Rahman

## **Compiled, Researched and Published by Datanet India Pvt. Ltd.**

D-100, 1st Floor,

Okhla Industrial Area, Phase-I,  
New Delhi- 110020.

Ph.: 91-11- 43580781-84

Email : support@indiastatpublications.com

Website : www.indiastatelections.com

## **Online Book Store :**

www.indiastatpublications.com

**Report No. :** AFB/MP-107-0125

**ISBN :** 978-93-87189-22-5

**First Edition :** January, 2018

**Eighth Updated Edition :** January, 2025

**Price :** Rs. 11500/-

US\$ 310

**© Datanet India Pvt. Ltd.**

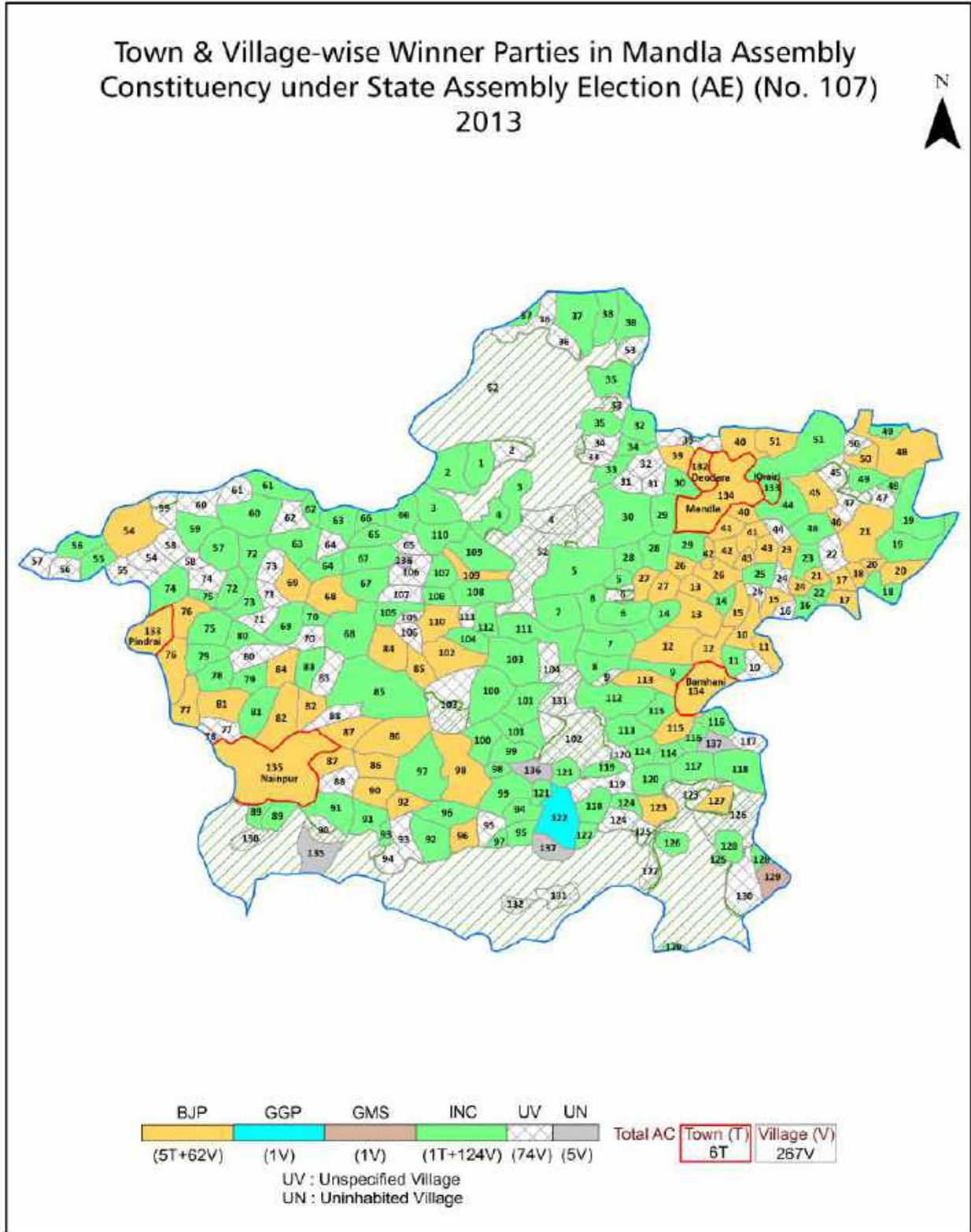
All rights reserved. No part of this book may be reproduced, stored in a retrieval system or transmitted in any form or by any means, mechanical photocopying, photographing, scanning, recording or otherwise without the prior written permission of the publisher. Please refer to Disclaimer at page no. 266 for the use of this publication.

Printed in India

No.	Particulars	Page No.
	<b>Introduction</b>	
1	Assembly Constituency - (Vidhan Sabha) at a Glance   Features of Assembly as per Delimitation Commission of India (2008)	1-2
	<b>Location and Political Maps</b>	
2	Location Map   Boundaries of Assembly Constituency - (Vidhan Sabha in District   Boundaries of Assembly Constituency under Parliamentary Constituency - (Lok Sabha)   Town & Village-wise Winner Parties- 2024, 2023, 2019, 2018, 2014, 2013, 2009 and 2008	3-11
	<b>Administrative Setup (2011)</b>	
3	District   Sub-district   Towns   Villages   Inhabited Villages   Uninhabited Villages   Village Panchayat   Intermediate Panchayat	12-26
	<b>Demographics (2011)</b>	
4	Population   Households   Rural/Urban Population   Towns and Villages by Population Size   Sex Ratio (Total & 0-6 Years)   Religious Population   Social Population   Literacy Rate	27-28
	<b>Electoral Features</b>	
5	Important Dates of Last Elections Held   Electors by Gender   Service Electors   Voters   Voters Turnout   Polling Stations & Average Number of Electors per Polling Station   Electors by Age Group   Present Elected Representatives	29-34
	<b>Historical Summary Election Results</b>	
6	Vote Share of Major Parties   Winning Margin (Number & Percentage   Polarity of Parties   Summary Result of Assembly Segment of Parliamentary Elections 2024, 2019, 2014, 2009, 2004 and 1999   Summary Result of Assembly Elections 2023, 2018, 2013, 2008, 2003, 1998, 1993, 1990, 1985, 1980, 1977, 1972, 1967, 1962, 1957 and 1952	35-57
	<b>Polling Station Level Election Results</b>	
7	Name and Number of Polling Station 2024, 2023, 2019, 2018, 2014, 2013, 2009 and 2008   Polling Station-wise Electors, Voters & Voters Turnout 2024, 2023, 2019, 2018, 2014, 2013, 2009 and 2008   Polling Station wise Elections Results 2024, 2023, 2019, 2018, 2014, 2013, 2009 and 2008	58-245
	<b>Share of Assembly Constituency</b>	
8	Share of Assembly Constituency - (Vidhan Sabha) in State, District and Parliamentary Constituency - (Lok Sabha)	246
	<b>Socio-Economic Amenities (2011)</b>	
9	Access to Administrative Units   Agricultural, Manufacturing and Industrial Commodities   Demographic Indicators   Education   Health & Manpower   Drinking Water Supply   Sanitation   Entertainment and Recreations Infrastructure   Power   Food Allocation Distribution and Marketing of Agriculture Commodities Infrastructure   Transport and Road Infrastructure   Communication   Banking and Financial Services   Land Use   Irrigation Source	248-261
10	<b>Abbreviation &amp; Sources</b>	263-264
11	<b>Disclaimer</b>	266



Location & Political Map



## Administrative Setup

### List of Village Panchayat & Intermediate Panchayat (Block) Name - 2011

Village Name	Village Panchayat Name	Intermediate Panchayat Name
Dhamangaon	Maldha	Nainpur
Dhangaon Ryt.	Chhapari Silpuri	Mandla
Dhanora	Ataria	Nainpur
Dhanora	Kamta	Nainpur
Dhanpuri Mal.	Dhanpuri Mal	Nainpur
Dhanpuri Ryt.	Dhanpuri Rai	Nainpur
Dharrachi	Bharbheli	Nainpur
Dhatura	Dhatura	Nainpur
Dhauranala	Malimohgaon	Mandla
Dhaurgaon	Dhourgaon	Mandla
Dhenko	Denko	Mandla
Dithori	Dithori	Nainpur
Dobhi	Kanhargaon	Nainpur
Dobhi	Khohari	Nainpur
Doni	Bhainswahi	Nainpur
Dudum Mal.	Chamarwahi	Nainpur
Dudum Ryt.	Bhaliwada	Nainpur
Dunda	Jhiria	Nainpur
Dungariya	Behunga	Mandla
Dungariya	Beejegaon	Nainpur
Ahmadpur	Ahmadpur	Mandla
Alipur	Alipur	Nainpur
Dungariya	Palasundar	Nainpur
Dungariya	Paraswada	Nainpur
Amakhoh	Maldha	Nainpur
Amanala	Amanala	Mandla
Gajna	Patha Sihora	Nainpur
Gaura Chhapar	Gourachhapar	Nainpur
Amgawan	Khaddewra	Mandla

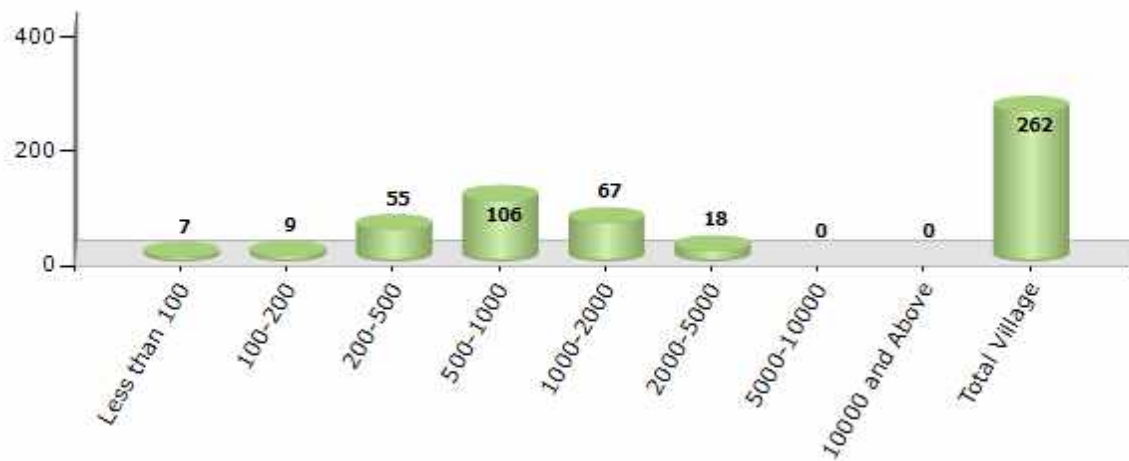
Contd....

## Demographics

### Number of Villages by Population Size - 2011

Less than 100	100-200	200-500	500-1000	1000-2000	2000-5000	5000-10000	10000 and Above	Total Village
7	9	55	106	67	18	0	0	262

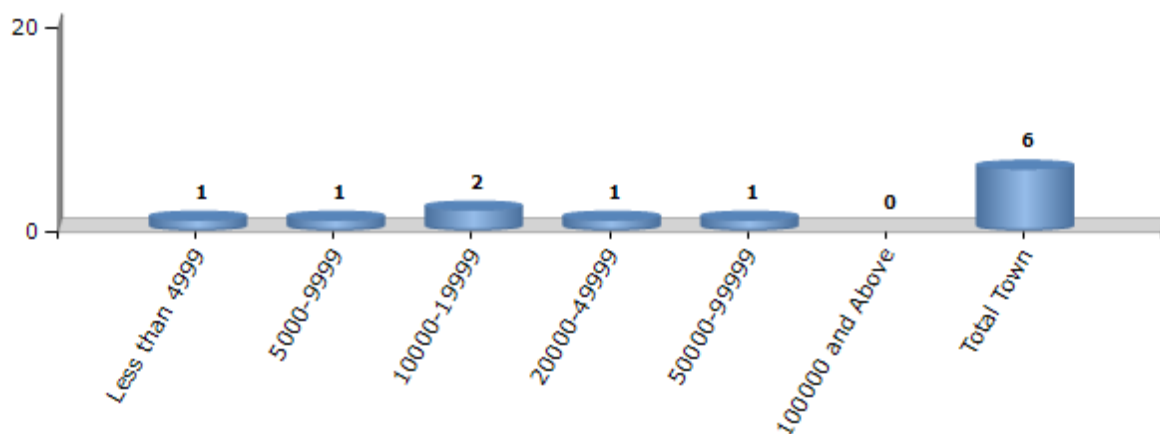
Number of Villages by Population Size - 2011



### Number of Towns by Population Size - 2011

Less than 4999	5000-9999	10000-19999	20000-49999	50000-99999	100000 and Above	Total Town
1	1	2	1	1	0	6

Number of Towns by Population Size - 2011

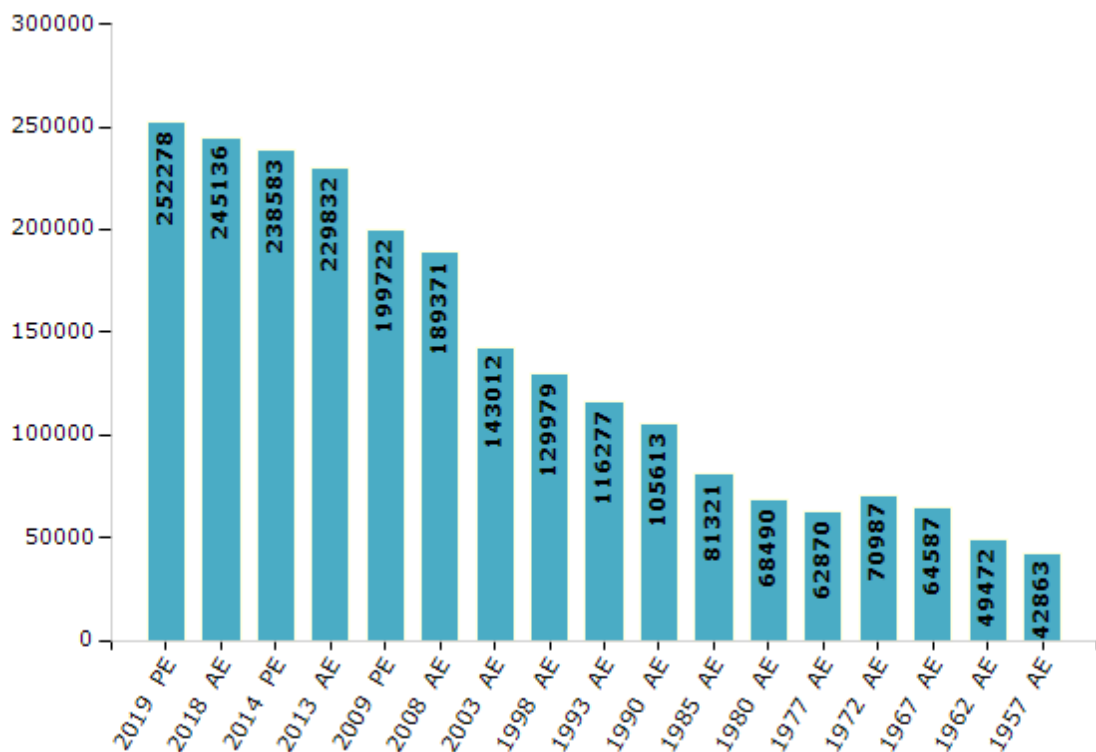


## Electoral Features

### Electors by Male & Female

Year	Male	Female	Others	Total	Year	Male	Female	Others	Total
2019 PE	126730	125548	0	252278	1993 AE	58374	57903	-	116277
2018 AE	123582	121554	0	245136	1990 AE	52831	52782	-	105613
2014 PE	120782	117799	2	238583	1985 AE	39921	41400	-	81321
2013 AE	116575	113256	1	229832	1980 AE	33519	34971	-	68490
2009 PE	102345	97377	-	199722	1977 AE	30576	32294	-	62870
2008 AE	96880	92491	-	189371	1972 AE	34950	36037	-	70987
2004 PE	-	-	-	-	1967 AE	-	-	-	64587
2003 AE	72061	70951	-	143012	1962 AE	-	-	-	49472
1999 PE	-	-	-	-	1957 AE	-	-	-	42863
1998 AE	65557	64422	-	129979	1952 AE	-	-	-	-

Number of Electors



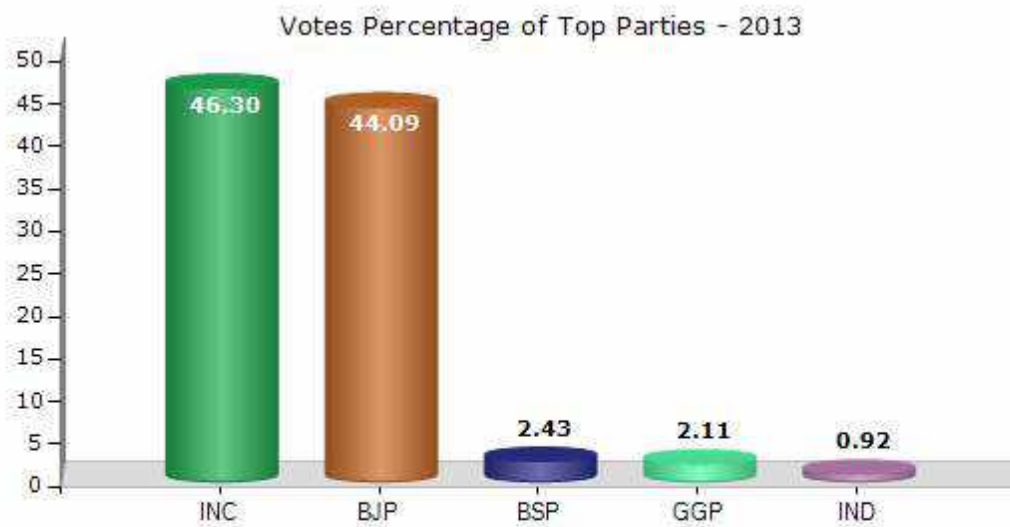
Note : AE : Assembly Election, PE : Assembly Segment of Parliamentary Election



## Historical Summary Election Results

### Summary Result of Assembly Election - 2013

Candidate Name	Party	Votes	Votes %
Sanjeev Chhote Lal Uikey	INC	80066	46.3
Sampatiya Uikey	BJP	76239	44.09
Lakshman (Lachhi Singh Uikey)	BSP	4202	2.43
Rajaram Phooljhariya	GGP	3644	2.11
Sunher Singh Kushram	IND	1590	0.92
Rajendra Maravi	GMS	1549	0.9
Shivkali Dhurvy	SP	1311	0.76
Ramprasad Sirsam	HJP	917	0.53
	NOTA	3401	1.97



## Polling Station Level Election Results

### Number and Name of Polling Stations (PS) (2018)

Number of Polling Stations	Name of Polling Stations	Number of Polling Stations	Name of Polling Stations
1	Pra. Shala Bhawan Putra	22	Pra. Shala Bhawan Dobhi
2	Pra. Shala Bhawan Lalpur	23	Pra. Shala Bhawan Khursipar
3	Pra. Shala Bhawan Bharveli	24	Pra. Shala Bhawan Jalatara
4	Pra. Shala Bhawan Dharrachi	25	Pra. Shala Bhawan Chari
5	Pra. Shala Bhawan Pipriya	26	Pra. Shala Bhawan Khirakhiri
6	Pra. Shala Bhawan Mohgao	27	Pra. Shala Bhawan Mohaganv
7	Pra. Shala Bhawan Bijegao	28	Pra.Sha.Bhawan Tuiyapani
8	Pra. Shala Bhawan Potiya	29	Pra.Shala Bhawan Poudi
9	Prathmik Shala Bhawan Jhulpur	30	Sha.U.Ma.Sha.Bhawan Pidarai
10	Pra.Shala Bhawan Bamhani	31	Sha.U.Ma.Sha.Bhawan Pidarai
11	High School Devri	32	Kanya Ma.Sha. Pidarai
12	Pra. Shala Bhawan Ghurwada	33	K.Ma.Sha. Bhawan Pidarai
13	Pra. Shala Bhawan Sunehara	34	Pra.Shala Bhawan Revada
14	Pra. Shala Bhawan Pidarai Padariya	35	Pra.Sha.Bhawan Chhataravada
15	Pra. Shala Bhawan Pathasihora	36	Pra.Shala Bhawan Jaivanara
16	Pra. Shala Bhawan Chhinda	37	Janapad Pra..Sha.Bhawan Ghateri
17	Pra. Shala Bhawan Barabasapur	38	Pra. Shala Bhawan Hirapur
18	Pra. Shala Bhawan Chichouli	39	Pra.Sha.Bhawan Gokulathana
19	Pra. Shala Bhawan Charaganv	40	Pra.Shala Bhawan Andiya
20	Pra. Shala. Bhawan Kanharaganv	41	Maa.Shala Bhawan Ohani
21	Pra. Shala Bhawan Bhainsavahi	42	Pra. Shala Bhawan Ballamadungariya

Contd....

Polling Station Level Election Results

Polling Station-wise Votes Secured by Overall Top Five Parties in Mandla Assembly in Assembly Election (AE) under Mandla Parliamentary Constituency in Madhya Pradesh (2018)

Number of Polling Station	Winner - Deosingh Saiyam (BJP)	Runner-up - Prof. Sanjeev Chhotelal Uikey (INC)	3rd - Kishan Lal Uikey (GGP)	4th - Manoj Gontiya (SPAKP)	5th - Premal Workade (Ret. S.D.M.) (AAP)	NOTA	Other	Total Votes Secured
36	314	205	22	5	2	10	8	566
37	630	118	19	0	3	13	8	791
38	738	72	14	9	6	29	15	883
39	325	234	37	0	3	7	7	613
40	193	51	167	4	6	6	3	430
41	132	287	87	2	11	11	4	534
42	115	179	106	2	4	8	2	416
43	157	497	155	5	20	12	8	854
44	135	175	209	5	10	13	6	553
45	203	285	154	9	18	14	18	701
46	94	126	292	4	13	12	3	544
47	131	231	101	3	11	8	6	491
48	77	95	281	6	13	5	16	493
49	120	94	165	1	12	14	2	408
50	333	136	27	0	3	9	14	522
51	401	293	50	9	7	31	20	811
52	319	234	36	4	7	7	10	617
53	752	163	13	6	4	41	17	996
54	282	139	74	7	10	14	9	535
55	380	155	20	6	5	27	11	604
56	316	184	21	6	4	4	7	542
57	81	280	230	3	17	19	10	640
58	83	286	60	4	6	7	3	449
59	275	386	79	7	9	23	9	788
60	515	128	13	7	1	23	11	698
61	378	155	9	3	5	5	17	572
62	124	167	25	1	1	4	2	324
63	288	430	61	9	4	19	18	829
64	349	337	52	9	6	22	12	787
65	202	130	43	4	4	7	7	397
66	104	196	74	4	8	11	6	403
67	80	175	134	2	19	9	4	423
68	50	69	230	1	7	5	19	381
69	109	238	191	8	9	13	6	574
70	217	388	29	12	40	14	11	711

Contd....

## Polling Station Level Election Results

### Winner, Runner-up and 3rd Party Position & Winning Margin According to Polling Stations in Mandla Assembly in Assembly Election (AE) under Mandla Parliamentary Constituency in Madhya Pradesh (2018)

Polling Station Number	Winner Party	Winner Votes (%)	Runner-up Party	Runner-up Votes (%)	Winning Margin Votes (%)	Third Party	Third Party Votes (%)	Other Votes (%)
67	INC	175 (41.37)	GGP	134 (31.68)	41 (9.69)	BJP	80 (18.91)	34 (8.04)
68	GGP	230 (60.37)	INC	69 (18.11)	161 (42.26)	BJP	50 (13.12)	32 (8.4)
69	INC	238 (41.46)	GGP	191 (33.28)	47 (8.18)	BJP	109 (18.99)	36 (6.27)
70	INC	388 (54.57)	BJP	217 (30.52)	171 (24.05)	AAP	40 (5.63)	66 (9.28)
71	INC	333 (57.02)	BJP	115 (19.69)	218 (37.33)	GGP	102 (17.47)	34 (5.82)
72	INC	331 (47.02)	BJP	288 (40.91)	43 (6.11)	BSP	23 (3.27)	62 (8.81)
73	BJP	406 (53.28)	INC	283 (37.14)	123 (16.14)	BSP	16 (2.1)	57 (7.48)
74	INC	339 (45.69)	BJP	296 (39.89)	43 (5.8)	GGP	60 (8.09)	47 (6.33)
75	INC	254 (60.19)	BJP	93 (22.04)	161 (38.15)	GGP	60 (14.22)	15 (3.55)
76	INC	312 (51.74)	BJP	199 (33)	113 (18.74)	GGP	51 (8.46)	41 (6.8)
77	INC	261 (42.58)	BJP	180 (29.36)	81 (13.22)	GGP	146 (23.82)	26 (4.24)
78	INC	261 (53.05)	GGP	97 (19.72)	164 (33.33)	BJP	95 (19.31)	39 (7.93)
79	INC	315 (57.8)	BJP	189 (34.68)	126 (23.12)	AAP	17 (3.12)	24 (4.4)
80	INC	324 (55.29)	GGP	129 (22.01)	195 (33.28)	BJP	77 (13.14)	56 (9.56)
81	BJP	327 (41.13)	INC	242 (30.44)	85 (10.69)	GGP	172 (21.64)	54 (6.79)
82	GGP	231 (46.11)	INC	218 (43.51)	13 (2.6)	BJP	25 (4.99)	27 (5.39)
83	INC	317 (65.09)	GGP	121 (24.85)	196 (40.24)	BJP	31 (6.37)	18 (3.7)
84	INC	379 (49.03)	BJP	250 (32.34)	129 (16.69)	GGP	103 (13.32)	41 (5.3)
85	INC	118 (34.2)	GGP	107 (31.01)	11 (3.19)	BJP	97 (28.12)	23 (6.67)
86	BJP	111 (37.5)	GGP	109 (36.82)	2 (0.68)	INC	58 (19.59)	18 (6.08)
87	INC	361 (77.3)	GGP	45 (9.64)	316 (67.66)	BJP	31 (6.64)	30 (6.42)
88	INC	239 (53.95)	GGP	125 (28.22)	114 (25.73)	BJP	49 (11.06)	30 (6.77)
89	GGP	231 (67.15)	INC	95 (27.62)	136 (39.53)	BJP	8 (2.33)	10 (2.91)
90	INC	249 (50.2)	BJP	123 (24.8)	126 (25.4)	GGP	88 (17.74)	36 (7.26)
91	BJP	364 (43.86)	INC	225 (27.11)	139 (16.75)	GGP	146 (17.59)	95 (11.45)
92	INC	275 (72.56)	GGP	58 (15.3)	217 (57.26)	BJP	24 (6.33)	22 (5.8)
93	INC	542 (69.04)	GGP	135 (17.2)	407 (51.84)	BJP	56 (7.13)	52 (6.62)
94	BJP	318 (46.7)	INC	305 (44.79)	13 (1.91)	GGP	23 (3.38)	35 (5.14)
95	INC	402 (54.4)	BJP	133 (18)	269 (36.4)	GGP	132 (17.86)	72 (9.74)
96	BJP	261 (48.97)	INC	225 (42.21)	36 (6.76)	BSP	14 (2.63)	33 (6.19)
97	INC	215 (50.23)	BJP	182 (42.52)	33 (7.71)	GGP	10 (2.34)	21 (4.91)
98	BJP	270 (58.95)	INC	158 (34.5)	112 (24.45)	GGP	6 (1.31)	24 (5.24)
99	BJP	299 (58.17)	INC	182 (35.41)	117 (22.76)	BSP	8 (1.56)	25 (4.86)

Contd....

## Socio-Economic Amenities - Rural

### Access to Education Facilities

Particulars	Number of Village (% of Population)				
	Available	Not Available	If Not Available (Distance of Nearest Facility)		
			A	B	C
Govt. Primary School	248 (99)	14 (1)	10 (1)	1 (0)	1 (0)
Private Primary School	25 (19)	237 (81)	0 (0)	0 (0)	0 (0)
Govt. Middle School	98 (56)	164 (44)	135 (36)	16 (5)	1 (0)
Private Middle School	11 (8)	251 (92)	0 (0)	0 (0)	0 (0)
Govt. Secondary School	27 (20)	235 (80)	110 (38)	100 (34)	6 (1)
Private Secondary School	1 (1)	261 (99)	1 (1)	0 (0)	1 (0)
Govt. Senior Secondary School	11 (10)	251 (90)	77 (29)	116 (43)	38 (11)
Private Senior Secondary School	0 (0)	262 (100)	1 (1)	2 (1)	1 (0)
Govt. Arts and Science Degree College	0 (0)	262 (100)	17 (10)	53 (24)	166 (58)
Private Arts and Science Degree College	0 (0)	262 (100)	0 (0)	0 (0)	0 (0)
Govt. Engineering College	0 (0)	262 (100)	0 (0)	0 (0)	210 (80)
Private Engineering College	0 (0)	262 (100)	0 (0)	0 (0)	0 (0)
Govt. Medicine College	0 (0)	262 (100)	0 (0)	0 (0)	188 (71)
Private Medicine College	0 (0)	262 (100)	0 (0)	0 (0)	0 (0)
Govt. Management Institute	0 (0)	262 (100)	0 (0)	2 (1)	112 (42)
Private Management Institute	0 (0)	262 (100)	0 (0)	0 (0)	0 (0)
Govt. Polytechnic	0 (0)	262 (100)	2 (1)	17 (10)	243 (89)
Private Polytechnic	0 (0)	262 (100)	0 (0)	0 (0)	0 (0)
Govt. Vocational Training School/ITI	0 (0)	262 (100)	11 (6)	39 (18)	212 (76)
Private Vocational Training School/ITI	0 (0)	262 (100)	0 (0)	0 (0)	0 (0)
Govt. Non Formal Training Centre	0 (0)	262 (100)	10 (5)	29 (13)	223 (82)
Private Non Formal Training Centre	0 (0)	262 (100)	0 (0)	0 (0)	0 (0)
Govt. School For Disabled	0 (0)	262 (100)	2 (2)	15 (8)	146 (50)
Private School For Disabled	0 (0)	262 (100)	0 (0)	0 (0)	0 (0)
Government Others	0 (0)	262 (100)	5 (4)	20 (9)	237 (86)
Private Others	0 (0)	262 (100)	0 (0)	0 (0)	0 (0)

Note : Distance A : Less than 5 km; B : Between 5-10 km; C : 10+ km.; Source : Data Analysis is based on 2011 Census.



## DISCLAIMER

The Terms of Use and Disclaimer of Datanet India Private Limited (hereinafter referred to as "Datanet") for use of this analysis report of **Mandla Assembly Constituency (Mandla Vidhan Sabha)** :-

1. **Assembly Factbook™** is a Registered Trade Mark owned by Datanet.
2. All the maps are sketched and graphical representation only and have not been drawn to the scale and also not to represent the actual geographical area or boundary of the unit.
3. The data for the aforesaid analysis is based on authentic sources and has been culled from the various publications of Census, CSO and NSSO for district and block level data, various central and state government departments, Central & State Elections Commissions and the concerned Returning Officers' releases, Electoral Rolls, Election results and allied publications, internal assessment, surveys, estimates and analysis. Therefore, certain adjustment of data at micro level may have been done to arrive closer to the macro data.
4. Data have been provided on an "As Is" and "As AVAILABLE" basis
5. The colours shown in the maps or diagram and charts of a particular party, alliance or AC are indicative and do not represent them.
6. This publication which includes maps, sheets, graphs and data would be the property under copyright of Datanet only. The user may use these for its internal study, analysis and research purposes. It's public display, re-selling or any commercial uses by the user are not allowed.
7. Datanet has taken due care and caution in compilation and processing of data and allied information, but does not guarantee the accuracy, adequacy or completeness of any information/analysis and will be not responsible for any errors or omissions or for the results obtained from the use of such information/analysis.
8. All the contents for the publication have been culled from various authentic sources and Datanet reasonably believes such sources to be reliable, but does not make any representations, express or implied as to the accuracy or fitness of use of such information. The information or contents of the information/analysis do not constitute advice and should not be relied upon in making (or refraining from making) any decision. Any reliance placed upon the information provided by Datanet is the sole responsibility and strictly at the user's risk.
9. In no event will Datanet be liable for any damages (including, without limitation, damages for loss of business projects, or loss of profits) arising in contract, tort or otherwise from the use of or inability to use any of its contents, or from any action taken (or refrained from being taken) as a result of using the analysis or any of its contents. Datanet its directors, owners, editors, officials, employees, distributor and agents or any associate will not be liable for any errors in the information contained or any consequences arising from the use of the contents of the provided information/analysis.
10. If any provision of these terms and conditions is held invalid or illegal or unenforceable for any reason by any court of competent jurisdiction, such provision shall be severed and the remainder of provisions of the terms and conditions shall continue in full force and effect as if the Term of Use had been executed with the invalid, illegal or unenforceable provision eliminated.
11. If there are any discrepancies in the information provided, please bring it to attention of Datanet for suitable rectification measures.

Buy Online This Complete Book At  
**Datanet India eBooks Store**

[www.indiastatpublications.com](http://www.indiastatpublications.com)

or go directly at

[http://www.indiastatpublications.com/  
Assembly\\_factbook/Madhya\\_Pradesh/Mandla/ Mandla](http://www.indiastatpublications.com/Assembly_factbook/Madhya_Pradesh/Mandla/Mandla)



**i** **indiastat** **elections**

