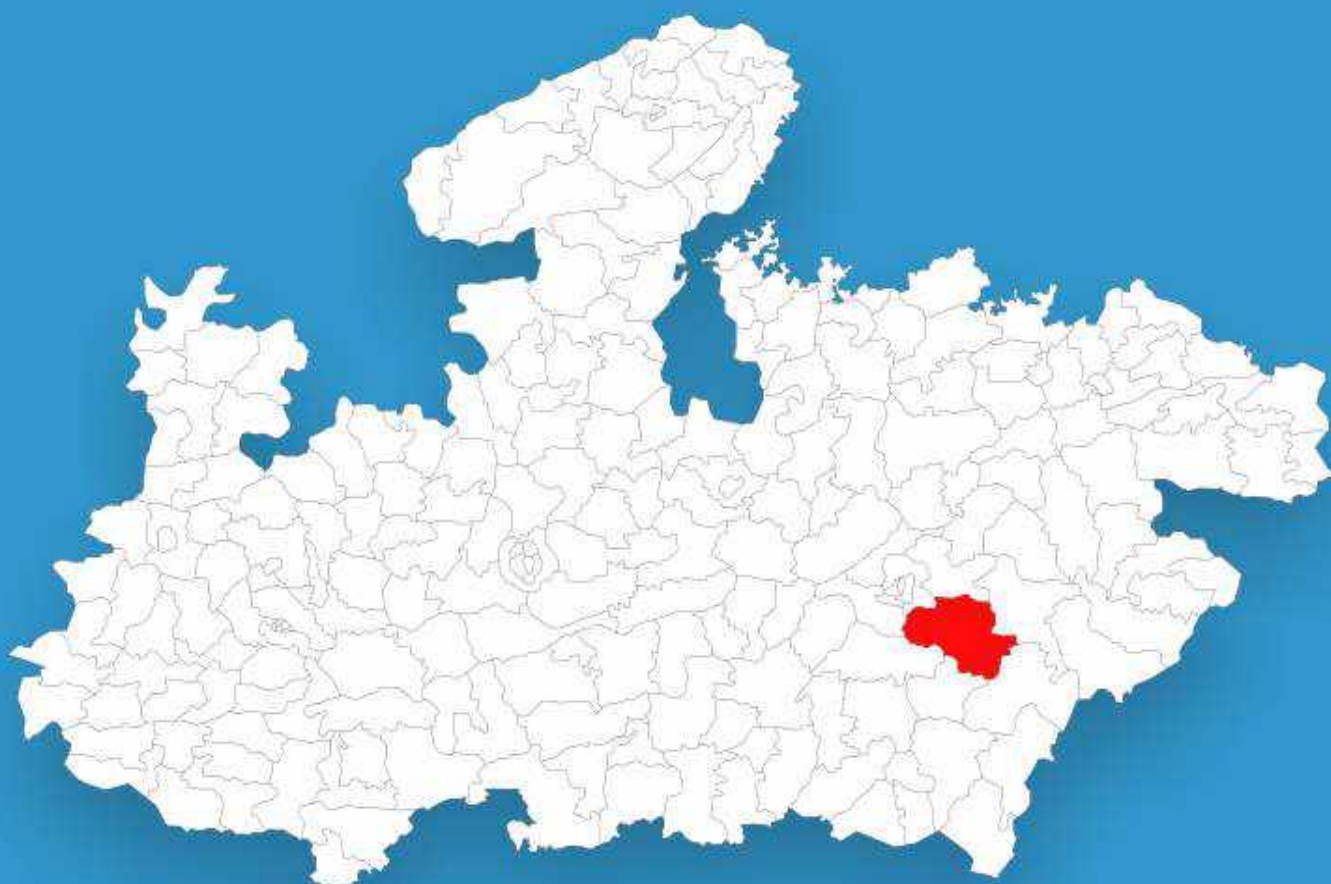




Madhya Pradesh

# Assembly Factbook™

Niwas Assembly Constituency



Key Electoral Data of Niwas  
Assembly Constituency (Vidhan Sabha)

Madhya Pradesh  
**Assembly Factbook**<sup>TM</sup>

Niwas Assembly Constituency



Niwas Vidhan Sabha

## **Editor & Director**

Dr. R.K. Thukral

## **Research Editor**

Dr. Shafeeq Rahman

## **Compiled, Researched and Published by Datanet India Pvt. Ltd.**

D-100, 1st Floor,

Okhla Industrial Area, Phase-I,  
New Delhi- 110020.

Ph.: 91-11- 43580781-84

Email : support@indiastatpublications.com

Website : www.indiastatelections.com

## **Online Book Store :**

www.indiastatpublications.com

**Report No. :** AFB/MP-106-0125

**ISBN :** 978-93-87189-38-6

**First Edition :** January, 2018

**Eighth Updated Edition :** January, 2025

**Price :** Rs. 11500/-

US\$ 310

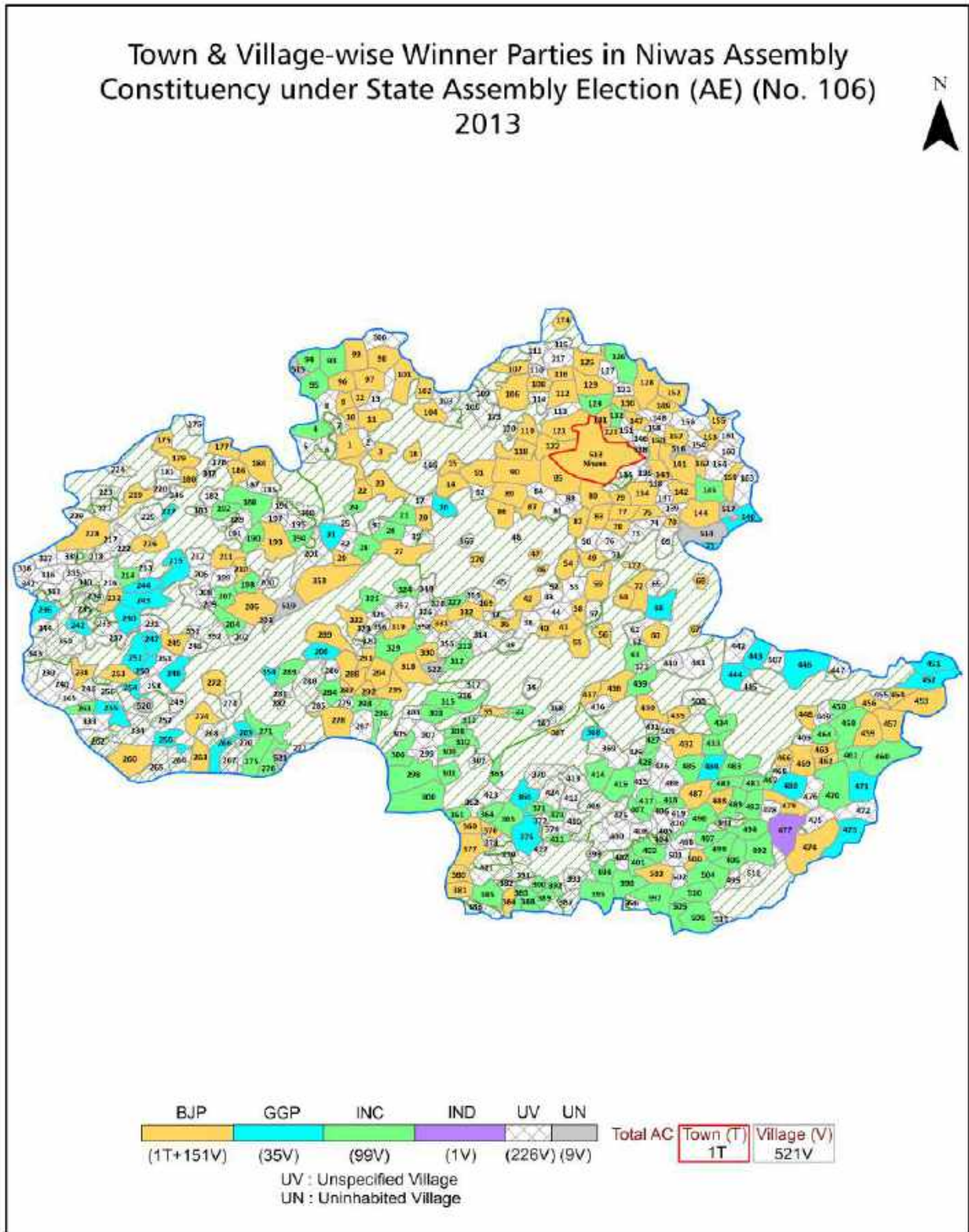
**© Datanet India Pvt. Ltd.**

All rights reserved. No part of this book may be reproduced, stored in a retrieval system or transmitted in any form or by any means, mechanical photocopying, photographing, scanning, recording or otherwise without the prior written permission of the publisher. Please refer to Disclaimer at page no. 281 for the use of this publication.

Printed in India

No.	Particulars	Page No.
	<b>Introduction</b>	
1	Assembly Constituency - (Vidhan Sabha) at a Glance   Features of Assembly as per Delimitation Commission of India (2008)	1-2
	<b>Location and Political Maps</b>	
2	Location Map   Boundaries of Assembly Constituency - (Vidhan Sabha in District   Boundaries of Assembly Constituency under Parliamentary Constituency - (Lok Sabha)   Town & Village-wise Winner Parties- 2024, 2023, 2019, 2018, 2014, 2013, 2009 and 2008	3-11
	<b>Administrative Setup (2011)</b>	
3	District   Sub-district   Towns   Villages   Inhabited Villages   Uninhabited Villages   Village Panchayat   Intermediate Panchayat	12-37
	<b>Demographics (2011)</b>	
4	Population   Households   Rural/Urban Population   Towns and Villages by Population Size   Sex Ratio (Total & 0-6 Years)   Religious Population   Social Population   Literacy Rate	38-39
	<b>Electoral Features</b>	
5	Important Dates of Last Elections Held   Electors by Gender   Service Electors   Voters   Voters Turnout   Polling Stations & Average Number of Electors per Polling Station   Electors by Age Group   Present Elected Representatives	40-45
	<b>Historical Summary Election Results</b>	
6	Vote Share of Major Parties   Winning Margin (Number & Percentage   Polarity of Parties   Summary Result of Assembly Segment of Parliamentary Elections 2024, 2019, 2014, 2009, 2004 and 1999   Summary Result of Assembly Elections 2023, 2018, 2013, 2008, 2003, 1998, 1993, 1990, 1985, 1980, 1977, 1972, 1967, 1962, 1957 and 1952	46-68
	<b>Polling Station Level Election Results</b>	
7	Name and Number of Polling Station 2024, 2023, 2019, 2018, 2014, 2013, 2009 and 2008   Polling Station-wise Electors, Voters & Voters Turnout 2024, 2023, 2019, 2018, 2014, 2013, 2009 and 2008   Polling Station wise Elections Results 2024, 2023, 2019, 2018, 2014, 2013, 2009 and 2008	69-260
	<b>Share of Assembly Constituency</b>	
8	Share of Assembly Constituency - (Vidhan Sabha) in State, District and Parliamentary Constituency - (Lok Sabha)	261
	<b>Socio-Economic Amenities (2011)</b>	
9	Access to Administrative Units   Agricultural, Manufacturing and Industrial Commodities   Demographic Indicators   Education   Health & Manpower   Drinking Water Supply   Sanitation   Entertainment and Recreations Infrastructure   Power   Food Allocation Distribution and Marketing of Agriculture Commodities Infrastructure   Transport and Road Infrastructure   Communication   Banking and Financial Services   Land Use   Irrigation Source	263-276
10	<b>Abbreviation &amp; Sources</b>	278-279
11	<b>Disclaimer</b>	281

Location & Political Map



## Administrative Setup

### List of Village Panchayat & Intermediate Panchayat (Block) Name - 2011

Village Name	Village Panchayat Name	Intermediate Panchayat Name
Achli	Semarkhapa	Mandla
Ahirwara	Deohar	Narayanganj
Amadadar Ryt.	Hathitara Mal	Niwas
Amdara	Amdara	Narayanganj
Amdari Ryt.	Piparia	Niwas
Amgawan (Amgaon)	Amgaon	Niwas
Amjhar	Kumhara	Mohgaon
Andiya Mal.	Andiya Mal	Mohgaon
Andiya Ryt.	Andiya Mal	Mohgaon
Andiyadar Jar	Umardeeh	Mohgaon
Auriya	Samnapur	Bijadandi
Babaiha Ryt.	Gwari	Mandla
Babaliya Mal.	Bablia	Narayanganj
Badjhar Mal.	Badjhar	Mohgaon
Bagli	Chabi	Mohgaon
Baihar	Vijaypur	Bijadandi
Bakai	Deori	Bijadandi
Bakchhera Gondi	Bakchheragondi	Mandla
Bakchheradona	Bakchheradona	Mandla
Bakori	Bakori	Mandla
Bamhani(Mal. Mohgaon)	Bamhani Mal	Niwas
Bamhani(Partala)	Bamhani	Narayanganj
Bamhori	Tikaria	Bijadandi
Bamhori Jar	Phoolsagar	Mandla
Banar	Banar	Narayanganj
Baniyatara	Baniatara	Mandla
Baniyatara	Raygaon	Mohgaon
Banjhdih	Chubhawal	Mohgaon
Barangada Mal.	Barganda Mal	Bijadandi

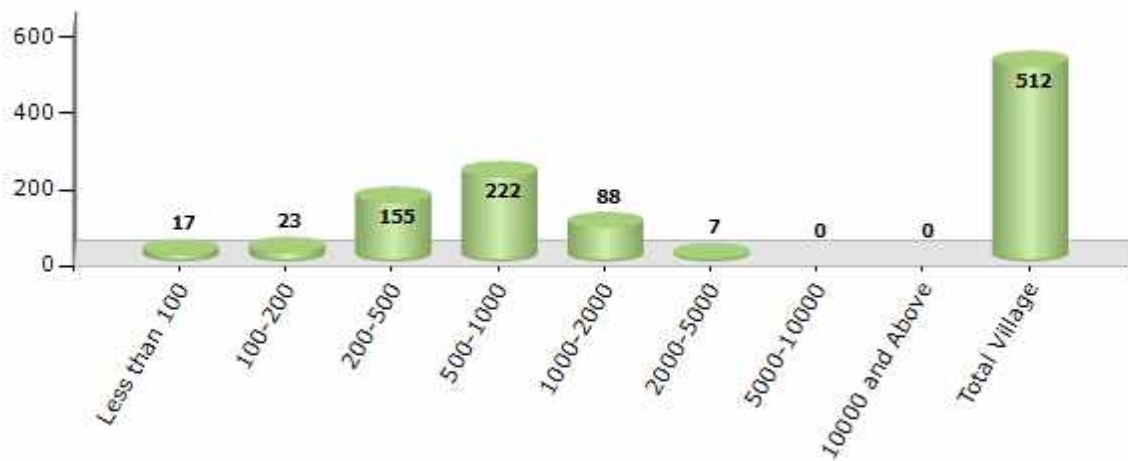
Contd....

Demographics

Number of Villages by Population Size - 2011

Less than 100	100-200	200-500	500-1000	1000-2000	2000-5000	5000-10000	10000 and Above	Total Village
17	23	155	222	88	7	0	0	512

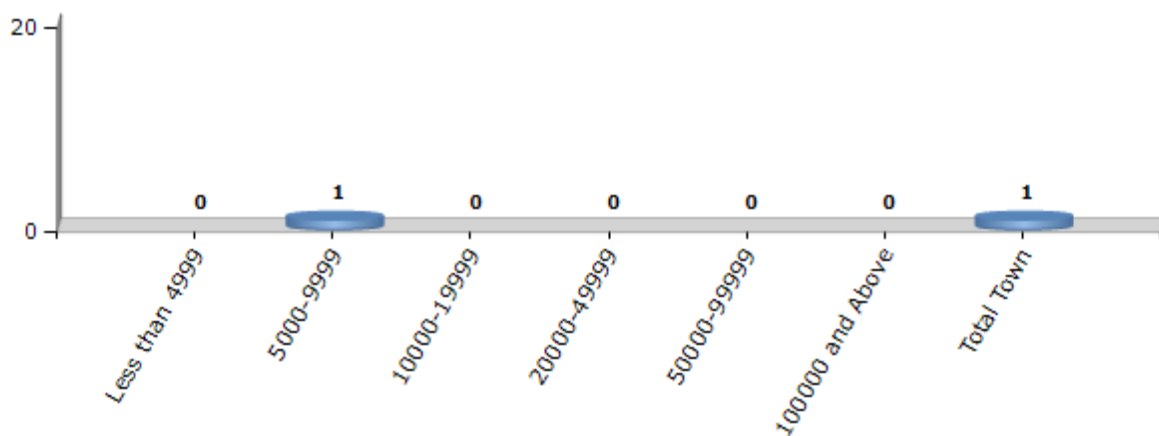
Number of Villages by Population Size - 2011



Number of Towns by Population Size - 2011

Less than 4999	5000-9999	10000-19999	20000-49999	50000-99999	100000 and Above	Total Town
0	1	0	0	0	0	1

Number of Towns by Population Size - 2011

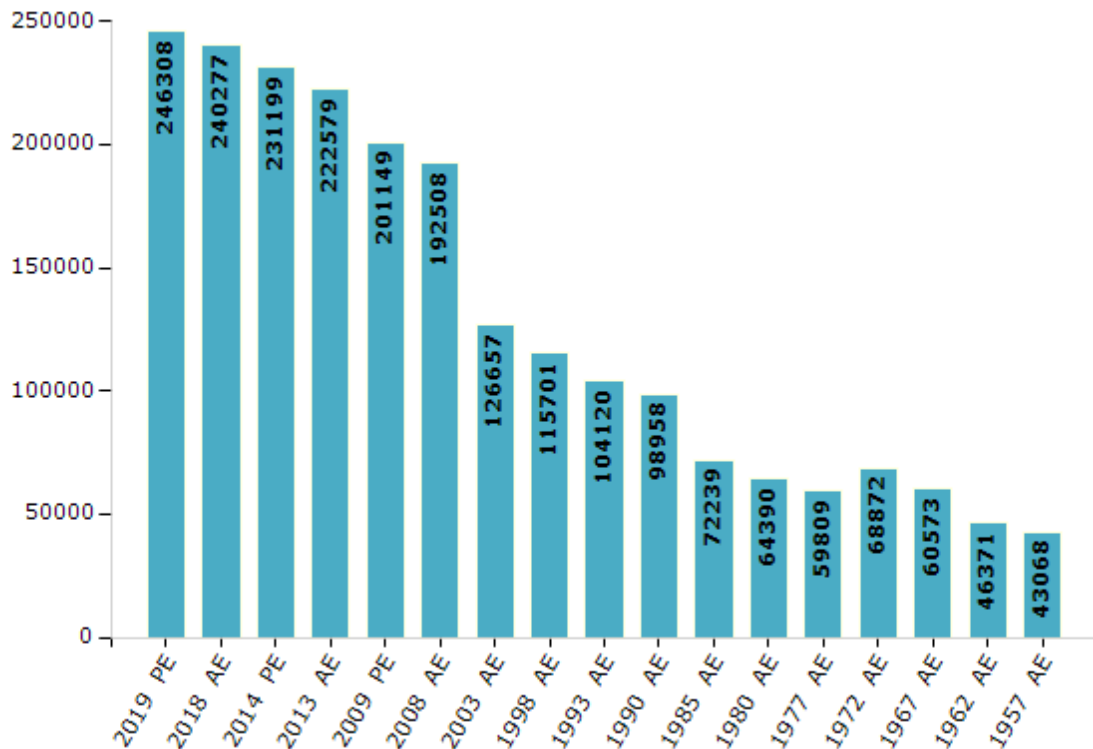


## Electoral Features

### Electors by Male & Female

Year	Male	Female	Others	Total	Year	Male	Female	Others	Total
2019 PE	122235	124069	4	246308	1993 AE	51590	52530	-	104120
2018 AE	119442	120831	4	240277	1990 AE	48969	49989	-	98958
2014 PE	116167	115029	3	231199	1985 AE	35548	36691	-	72239
2013 AE	112210	110367	2	222579	1980 AE	31247	33143	-	64390
2009 PE	101267	99882	-	201149	1977 AE	28817	30992	-	59809
2008 AE	96935	95573	-	192508	1972 AE	33515	35357	-	68872
2004 PE	-	-	-	-	1967 AE	-	-	-	60573
2003 AE	62798	63859	-	126657	1962 AE	-	-	-	46371
1999 PE	-	-	-	-	1957 AE	-	-	-	43068
1998 AE	57335	58366	-	115701	1952 AE	-	-	-	-

Number of Electors



Note : AE : Assembly Election, PE : Assembly Segment of Parliamentary Election



## Historical Summary Election Results

### Summary Result of Assembly Election - 2013

Candidate Name	Party	Votes	Votes %
Rampyare Kulaste	BJP	65916	38.88
Patiram Pandro	INC	55006	32.45
Gulzar Singh Markam	GGP	20679	12.2
Shailuram	IND	6131	3.62
Mihilal Parste	IND	3044	1.8
Amarwati Govthariya	SP	2779	1.64
Bharat Singh Warkade	BSP	2432	1.43
Radha Bai	IND	1925	1.14
Mannu Ram	IND	1614	0.95
Kranti Singh Marko	MNNS	1441	0.85
Devesh Maravi	IND	982	0.58
Dinesh Tumrachi	IND	947	0.56
Jhanak Lal Uike	NPEP	910	0.54
Ashok Maravi	IND	838	0.49
Dalpat Singh Uike	IND	801	0.47
Anil Basori Maravi	IND	737	0.43
	NOTA	3345	1.97

## Polling Station Level Election Results

### Number and Name of Polling Stations (PS) (2018)

Number of Polling Stations	Name of Polling Stations	Number of Polling Stations	Name of Polling Stations
1	Pra.Shala Bhawan Udaypur	22	Pra Sha Bhavan Dahna Raiyat
2	Pra.Shala Bhawan Samnapur	23	Aanganabdi Bhavan Padriya Vanagram
3	Pra.Shala Bhawan Dugriya	24	Sha Ma Sha Bhavan Paudi Mal
4	Nav Nirmmit Pra. Sha. Bhawan Dobhi	25	Pra.Sha. Bhawan Poudi Raiyat
5	U- Maa. Sha. Bhawan Bijadadi	26	Pra.Shala Bhawan Samanapur
6	U.Pra. Sha.Bhawan Bijadadi	27	Pra.Shala Bhawan Bhaisvahi
7	Balk Pra.Shala Bhawan Bijadandi	28	Pra. Shala Bhawan Bhoudi
8	Pra. Sha Bhawan Dhonta	29	Pra.Shala Bhawan Singhanapuri
9	Pra.Shala Bhawan Magardha	30	Pra Shala Bhavan Jevra
10	Pra.Sha. Bhavan Khapa	31	Naya Shala Bhavan Katagi
11	Pra. Sha.Bhawan Dhudhva	32	Pra.Sha. Bhawan Chourai
12	Pra Puniya Mal Ghughri	33	Pra Shala Bhavan Baraga
13	Nav Nirmmit Sha Bhavan Pauniya Mal	34	Pra.Sha. Bhawan Kalpi Vanagram
14	Pra.Shala Bhawan Salhepani	35	Balk Pra.Sha. Bhawan Kalpi Vanagram
15	Pra.Sha.Bhawan Lahsar	36	Pra.Sha Bhawan Chargaon
16	Pra.Shala Bhawan Chargaon	37	Pra.Sha. Bhawan Dhanwahi
17	Sha Ma Sha Bhavan Bhabhera Mal	38	Pra.Sha.Bhawan Bargada
18	Pra.Shala Bhawan Katagi Mal	39	Pra.Sha. Bhawan Ramatila
19	Pra.Shala Bhawan Bilnagari Mal	40	Pra. Sha.Bhawan Virampur
20	Pra.Shala Bhawan Chindgaon Raiyat	41	Pra.Shala Bhawan Lavarmuniya
21	Pra.Sha.Bhawan Dugriya Raiyat	42	Pra.Shala.Bhawan Pathachourai

Contd....

## Polling Station Level Election Results

### Polling Station-wise Votes Secured by Overall Top Five Parties in Niwas Assembly in Assembly Election (AE) under Mandla Parliamentary Constituency in Madhya Pradesh (2018)

Number of Polling Station	Winner - Dr Ashok Marskole (INC)	Runner-up - Rampyare Kulaste (BJP)	3rd - Rammu Lal Kulaste (GPP)	4th - Anita Uikey (BSP)	5th - Rajkumar Marawi (SPAKP)	NOTA	Other	Total Votes Secured
36	667	120	10	13	13	16	6	845
37	526	136	26	6	2	18	9	723
38	386	82	34	12	9	28	10	561
39	349	173	51	8	5	13	5	604
40	207	92	235	2	17	7	14	574
41	609	120	20	6	4	13	17	789
42	529	87	39	17	3	16	11	702
43	441	209	20	7	6	15	6	704
44	533	99	30	8	8	17	10	705
45	282	116	139	11	12	13	14	587
46	255	75	164	6	6	20	9	535
47	47	102	264	6	9	23	5	456
48	302	140	109	13	4	5	4	577
49	478	136	30	9	4	25	2	684
50	309	101	84	4	2	10	7	517
51	180	140	6	6	2	2	2	338
52	170	163	146	12	6	8	3	508
53	163	224	144	15	8	16	6	576
54	235	81	53	9	7	13	0	398
55	96	137	61	3	5	6	2	310
56	258	166	39	8	8	11	8	498
57	326	65	38	8	6	9	11	463
58	262	174	41	6	6	25	8	522
59	199	151	62	12	0	2	2	428
60	489	159	97	20	9	25	9	808
61	145	111	125	7	1	2	3	394
62	331	240	125	12	12	17	4	741
63	234	200	87	7	11	12	7	558
64	123	133	282	7	8	15	7	575
65	197	80	8	8	1	7	4	305
66	217	75	109	13	9	18	5	446
67	170	179	170	6	12	14	10	561
68	331	266	212	5	10	23	4	851
69	343	171	13	6	3	4	2	542
70	110	124	3	2	2	7	2	250

Contd....

## Polling Station Level Election Results

### Winner, Runner-up and 3rd Party Position & Winning Margin According to Polling Stations in Niwas Assembly in Assembly Election (AE) under Mandla Parliamentary Constituency in Madhya Pradesh (2018)

Polling Station Number	Winner Party	Winner Votes (%)	Runner-up Party	Runner-up Votes (%)	Winning Margin Votes (%)	Third Party	Third Party Votes (%)	Other Votes (%)
67	BJP	179 (31.91)	INC	170 (30.3)	9 (1.61)	GGP	170 (30.3)	42 (7.49)
68	INC	331 (38.9)	BJP	266 (31.26)	65 (7.64)	GGP	212 (24.91)	42 (4.94)
69	INC	343 (63.28)	BJP	171 (31.55)	172 (31.73)	GGP	13 (2.4)	15 (2.77)
70	BJP	124 (49.6)	INC	110 (44)	14 (5.6)	GGP	3 (1.2)	13 (5.2)
71	INC	310 (51.32)	BJP	247 (40.89)	63 (10.43)	GGP	13 (2.15)	34 (5.63)
72	INC	454 (70.61)	BJP	149 (23.17)	305 (47.44)	GGP	13 (2.02)	27 (4.2)
73	INC	569 (71.04)	BJP	158 (19.73)	411 (51.31)	GGP	16 (2)	58 (7.24)
74	BJP	257 (55.75)	INC	159 (34.49)	98 (21.26)	GGP	15 (3.25)	30 (6.51)
75	INC	345 (58.67)	BJP	174 (29.59)	171 (29.08)	GGP	22 (3.74)	47 (7.99)
76	INC	543 (63.88)	BJP	205 (24.12)	338 (39.76)	GGP	40 (4.71)	62 (7.29)
77	INC	239 (54.82)	BJP	137 (31.42)	102 (23.4)	GGP	44 (10.09)	16 (3.67)
78	INC	448 (76.58)	BJP	104 (17.78)	344 (58.8)	BSP	11 (1.88)	22 (3.76)
79	INC	409 (71.5)	BJP	119 (20.8)	290 (50.7)	GGP	21 (3.67)	23 (4.02)
80	GGP	137 (45.36)	INC	104 (34.44)	33 (10.92)	BJP	44 (14.57)	17 (5.63)
81	INC	486 (56.18)	BJP	217 (25.09)	269 (31.09)	GGP	108 (12.49)	54 (6.24)
82	INC	490 (55.18)	GGP	200 (22.52)	290 (32.66)	BJP	138 (15.54)	60 (6.76)
83	BJP	339 (44.2)	INC	249 (32.46)	90 (11.74)	GGP	150 (19.56)	29 (3.78)
84	INC	132 (51.97)	BJP	87 (34.25)	45 (17.72)	GGP	14 (5.51)	21 (8.27)
85	INC	230 (45.45)	BJP	228 (45.06)	2 (0.39)	GGP	22 (4.35)	26 (5.14)
86	BJP	411 (70.26)	INC	131 (22.39)	280 (47.87)	GGP	11 (1.88)	32 (5.47)
87	INC	507 (76.93)	BJP	111 (16.84)	396 (60.09)	SPAKP	11 (1.67)	30 (4.55)
88	INC	375 (52.23)	BJP	314 (43.73)	61 (8.5)	SPAKP	8 (1.11)	21 (2.92)
89	BJP	332 (51.47)	INC	280 (43.41)	52 (8.06)	GGP	9 (1.4)	24 (3.72)
90	INC	420 (57.77)	BJP	281 (38.65)	139 (19.12)	BSP	6 (0.83)	20 (2.75)
91	BJP	255 (72.86)	INC	80 (22.86)	175 (50)	BSP	4 (1.14)	11 (3.14)
92	BJP	496 (60.86)	INC	274 (33.62)	222 (27.24)	GGP	16 (1.96)	29 (3.56)
93	INC	352 (58.37)	BJP	201 (33.33)	151 (25.04)	GGP	12 (1.99)	38 (6.3)
94	BJP	429 (71.62)	INC	135 (22.54)	294 (49.08)	GGP	9 (1.5)	26 (4.34)
95	INC	411 (77.26)	BJP	70 (13.16)	341 (64.1)	GGP	13 (2.44)	38 (7.14)
96	INC	467 (62.35)	BJP	237 (31.64)	230 (30.71)	BSP	16 (2.14)	29 (3.87)
97	INC	664 (86.91)	BJP	57 (7.46)	607 (79.45)	GGP	16 (2.09)	27 (3.53)
98	INC	370 (77.08)	GGP	47 (9.79)	323 (67.29)	BJP	38 (7.92)	25 (5.21)
99	INC	360 (74.53)	BJP	79 (16.36)	281 (58.17)	GGP	12 (2.48)	32 (6.63)

Contd....

## Socio-Economic Amenities - Rural

### Access to Education Facilities

Particulars	Number of Village (% of Population)				
	Available	Not Available	If Not Available (Distance of Nearest Facility)		
			A	B	C
Govt. Primary School	473 (97)	39 (3)	19 (1)	5 (0)	5 (0)
Private Primary School	26 (8)	486 (92)	0 (0)	0 (0)	0 (0)
Govt. Middle School	200 (55)	312 (45)	220 (31)	45 (7)	4 (1)
Private Middle School	11 (4)	501 (96)	0 (0)	0 (0)	0 (0)
Govt. Secondary School	55 (20)	457 (80)	151 (28)	201 (35)	42 (6)
Private Secondary School	4 (1)	508 (99)	1 (0)	2 (1)	0 (0)
Govt. Senior Secondary School	25 (9)	487 (91)	76 (16)	166 (33)	183 (30)
Private Senior Secondary School	4 (1)	508 (99)	4 (1)	0 (0)	0 (0)
Govt. Arts and Science Degree College	0 (0)	512 (100)	0 (0)	19 (4)	374 (74)
Private Arts and Science Degree College	0 (0)	512 (100)	0 (0)	0 (0)	0 (0)
Govt. Engineering College	0 (0)	512 (100)	0 (0)	0 (0)	439 (86)
Private Engineering College	0 (0)	512 (100)	0 (0)	0 (0)	0 (0)
Govt. Medicine College	0 (0)	512 (100)	0 (0)	0 (0)	371 (75)
Private Medicine College	0 (0)	512 (100)	0 (0)	0 (0)	0 (0)
Govt. Management Institute	0 (0)	512 (100)	0 (0)	3 (0)	309 (58)
Private Management Institute	0 (0)	512 (100)	0 (0)	0 (0)	0 (0)
Govt. Polytechnic	0 (0)	512 (100)	0 (0)	6 (2)	503 (98)
Private Polytechnic	0 (0)	512 (100)	0 (0)	0 (0)	0 (0)
Govt. Vocational Training School/ITI	0 (0)	512 (100)	4 (1)	39 (8)	460 (90)
Private Vocational Training School/ITI	0 (0)	512 (100)	0 (0)	0 (0)	0 (0)
Govt. Non Formal Training Centre	0 (0)	512 (100)	0 (0)	5 (1)	503 (98)
Private Non Formal Training Centre	0 (0)	512 (100)	0 (0)	0 (0)	0 (0)
Govt. School For Disabled	0 (0)	512 (100)	0 (0)	3 (1)	368 (73)
Private School For Disabled	0 (0)	512 (100)	0 (0)	0 (0)	0 (0)
Government Others	0 (0)	512 (100)	0 (0)	6 (2)	506 (98)
Private Others	0 (0)	512 (100)	0 (0)	0 (0)	0 (0)

Note : Distance A : Less than 5 km; B : Between 5-10 km; C : 10+ km.; Source : Data Analysis is based on 2011 Census.

## DISCLAIMER

The Terms of Use and Disclaimer of Datanet India Private Limited (hereinafter referred to as "Datanet") for use of this analysis report of **Niwas Assembly Constituency (Niwas Vidhan Sabha) :-**

1. **Assembly Factbook™** is a Registered Trade Mark owned by Datanet.
2. All the maps are sketched and graphical representation only and have not been drawn to the scale and also not to represent the actual geographical area or boundary of the unit.
3. The data for the aforesaid analysis is based on authentic sources and has been culled from the various publications of Census, CSO and NSSO for district and block level data, various central and state government departments, Central & State Elections Commissions and the concerned Returning Officers' releases, Electoral Rolls, Election results and allied publications, internal assessment, surveys, estimates and analysis. Therefore, certain adjustment of data at micro level may have been done to arrive closer to the macro data.
4. Data have been provided on an "As Is" and "As AVAILABLE" basis
5. The colours shown in the maps or diagram and charts of a particular party, alliance or AC are indicative and do not represent them.
6. This publication which includes maps, sheets, graphs and data would be the property under copyright of Datanet only. The user may use these for its internal study, analysis and research purposes. It's public display, re-selling or any commercial uses by the user are not allowed.
7. Datanet has taken due care and caution in compilation and processing of data and allied information, but does not guarantee the accuracy, adequacy or completeness of any information/analysis and will be not responsible for any errors or omissions or for the results obtained from the use of such information/analysis.
8. All the contents for the publication have been culled from various authentic sources and Datanet reasonably believes such sources to be reliable, but does not make any representations, express or implied as to the accuracy or fitness of use of such information. The information or contents of the information/analysis do not constitute advice and should not be relied upon in making (or refraining from making) any decision. Any reliance placed upon the information provided by Datanet is the sole responsibility and strictly at the user's risk.
9. In no event will Datanet be liable for any damages (including, without limitation, damages for loss of business projects, or loss of profits) arising in contract, tort or otherwise from the use of or inability to use any of its contents, or from any action taken (or refrained from being taken) as a result of using the analysis or any of its contents. Datanet its directors, owners, editors, officials, employees, distributor and agents or any associate will not be liable for any errors in the information contained or any consequences arising from the use of the contents of the provided information/analysis.
10. If any provision of these terms and conditions is held invalid or illegal or unenforceable for any reason by any court of competent jurisdiction, such provision shall be severed and the remainder of provisions of the terms and conditions shall continue in full force and effect as if the Term of Use had been executed with the invalid, illegal or unenforceable provision eliminated.
11. If there are any discrepancies in the information provided, please bring it to attention of Datanet for suitable rectification measures.

**Buy Online This Complete Book At  
Datanet India eBooks Store**

[www.indiastatpublications.com](http://www.indiastatpublications.com)

or go directly at

[http://www.indiastatpublications.com/  
Assembly\\_factbook/Madhya\\_Pradesh/Mandla/ Niwas](http://www.indiastatpublications.com/Assembly_factbook/Madhya_Pradesh/Mandla/Niwas)



**i** indiastat **elections**

