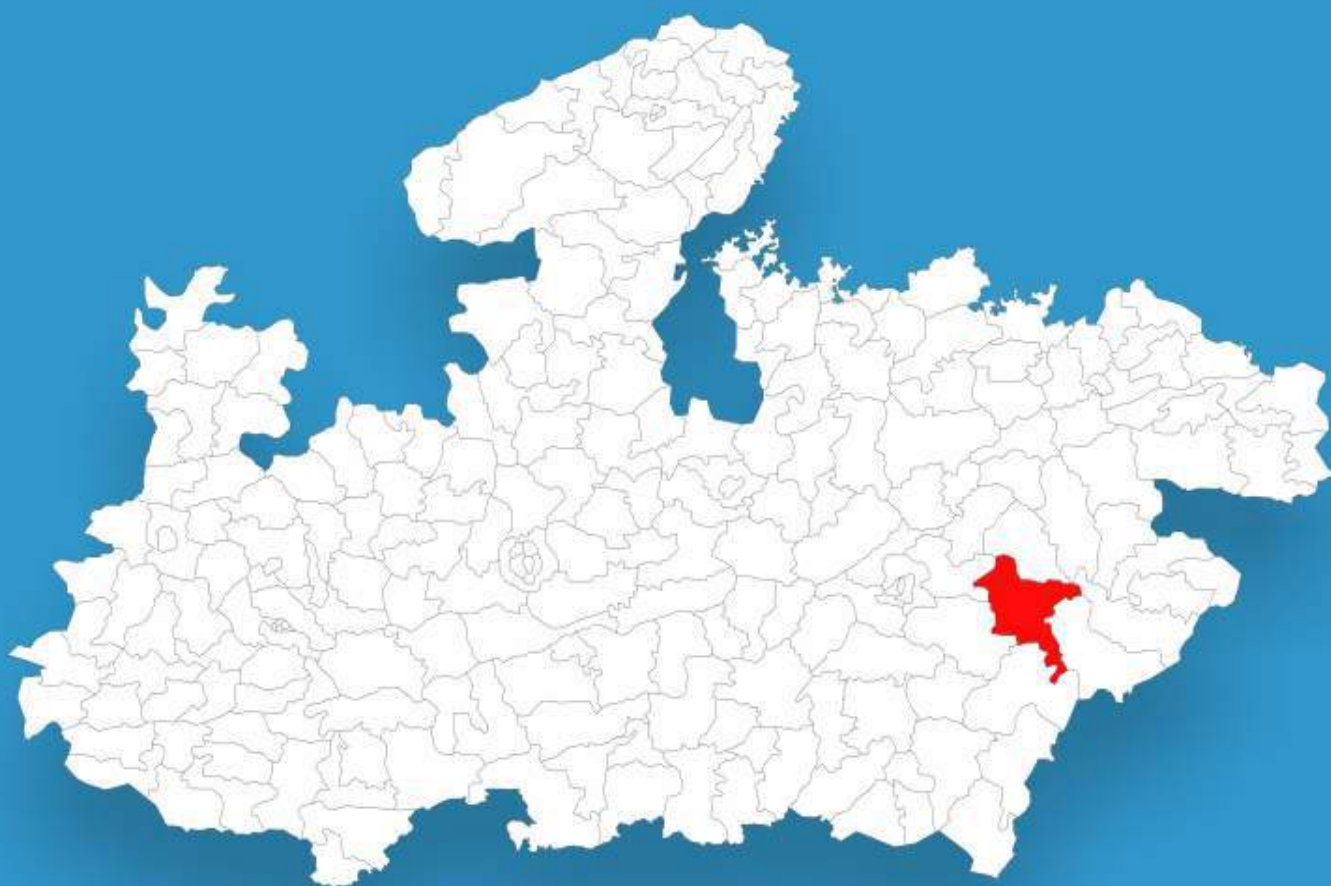




Madhya Pradesh

Assembly Factbook™

Shahpura Assembly Constituency



Key Electoral Data of Shahpura
Assembly Constituency (Vidhan Sabha)

Madhya Pradesh

Assembly Factbook™

Shahpura Assembly Constituency



Shahpura Vidhan Sabha

Editor & Director

Dr. R.K. Thukral

Research Editor

Dr. Shafeeq Rahman

Compiled, Researched and Published by Datanet India Pvt. Ltd.

D-100, 1st Floor,

Okhla Industrial Area, Phase-I,
New Delhi- 110020.

Ph.: 91-11- 43580781-84

Email : support@indiastatpublications.com

Website : www.indiastatelections.com

Online Book Store :

www.indiastatpublications.com

Report No. : AFB/MP-103-0125

ISBN : 978-93-87189-81-2

First Edition : January, 2018

Eighth Updated Edition : January, 2025

Price : Rs. 11500/-

US\$ 310

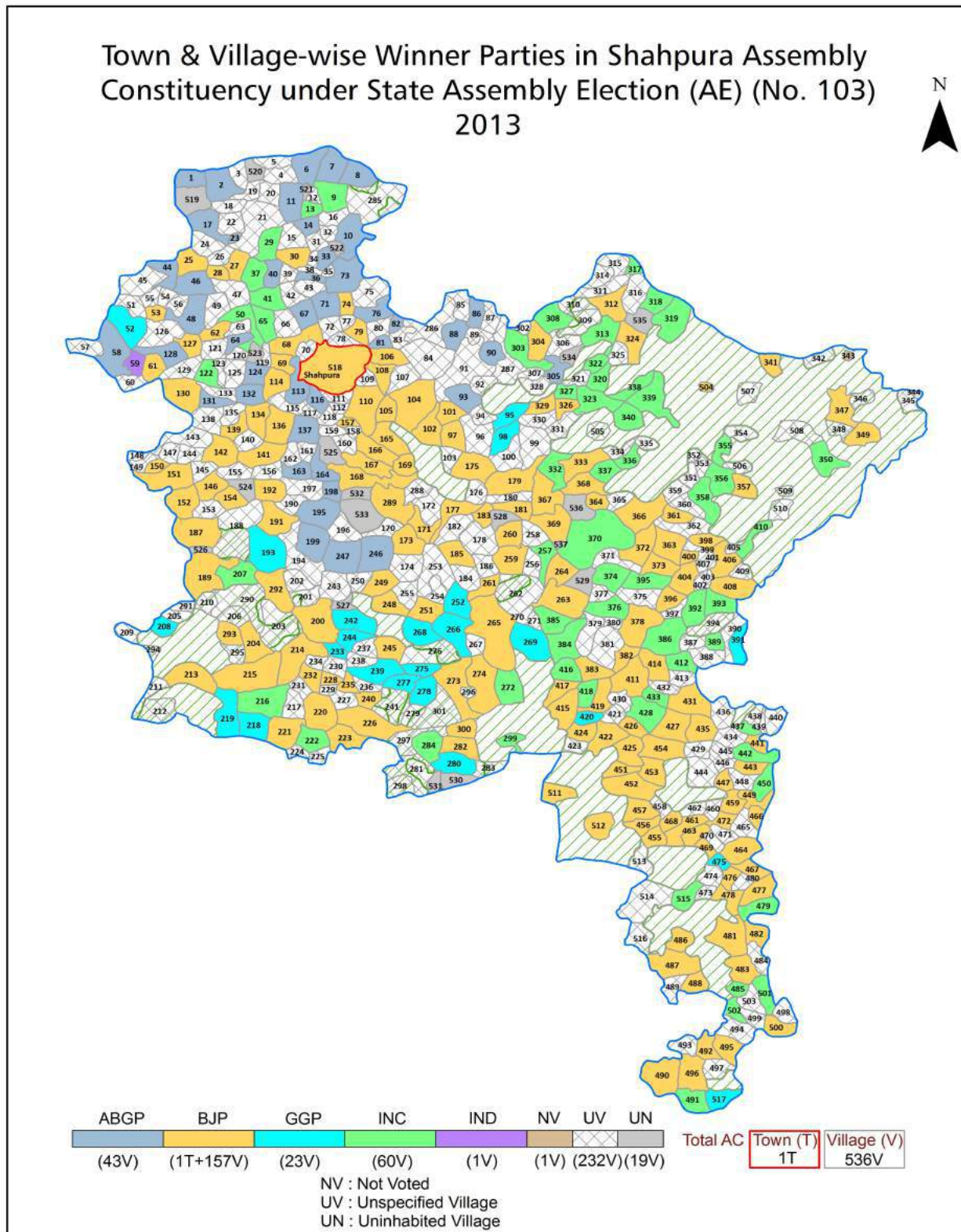
© Datanet India Pvt. Ltd.

All rights reserved. No part of this book may be reproduced, stored in a retrieval system or transmitted in any form or by any means, mechanical photocopying, photographing, scanning, recording or otherwise without the prior written permission of the publisher. Please refer to Disclaimer at page no. 282 for the use of this publication.

Printed in India

No.	Particulars	Page No.
	Introduction	
1	Assembly Constituency - (Vidhan Sabha) at a Glance Features of Assembly as per Delimitation Commission of India (2008)	1-2
	Location and Political Maps	
2	Location Map Boundaries of Assembly Constituency - (Vidhan Sabha in District Boundaries of Assembly Constituency under Parliamentary Constituency - (Lok Sabha) Town & Village-wise Winner Parties- 2024, 2023, 2019, 2018, 2014, 2013, 2009 and 2008	3-11
	Administrative Setup (2011)	
3	District Sub-district Towns Villages Inhabited Villages Uninhabited Villages Village Panchayat Intermediate Panchayat	12-37
	Demographics (2011)	
4	Population Households Rural/Urban Population Towns and Villages by Population Size Sex Ratio (Total & 0-6 Years) Religious Population Social Population Literacy Rate	38-39
	Electoral Features	
5	Important Dates of Last Elections Held Electors by Gender Service Electors Voters Voters Turnout Polling Stations & Average Number of Electors per Polling Station Electors by Age Group Present Elected Representatives	40-45
	Historical Summary Election Results	
6	Vote Share of Major Parties Winning Margin (Number & Percentage Polarity of Parties Summary Result of Assembly Segment of Parliamentary Elections 2024, 2019, 2014, 2009, 2004 and 1999 Summary Result of Assembly Elections 2023, 2018, 2013, 2008, 2003, 1998, 1993, 1990, 1985, 1980, 1977, 1972, 1967, 1962, 1957 and 1952	46-69
	Polling Station Level Election Results	
7	Name and Number of Polling Station 2024, 2023, 2019, 2018, 2014, 2013, 2009 and 2008 Polling Station-wise Electors, Voters & Voters Turnout 2024, 2023, 2019, 2018, 2014, 2013, 2009 and 2008 Polling Station wise Elections Results 2024, 2023, 2019, 2018, 2014, 2013, 2009 and 2008	70-261
	Share of Assembly Constituency	
8	Share of Assembly Constituency - (Vidhan Sabha) in State, District and Parliamentary Constituency - (Lok Sabha)	262
	Socio-Economic Amenities (2011)	
9	Access to Administrative Units Agricultural, Manufacturing and Industrial Commodities Demographic Indicators Education Health & Manpower Drinking Water Supply Sanitation Entertainment and Recreations Infrastructure Power Food Allocation Distribution and Marketing of Agriculture Commodities Infrastructure Transport and Road Infrastructure Communication Banking and Financial Services Land Use Irrigation Source	264-277
10	Abbreviation & Sources	279-280
11	Disclaimer	282

Location & Political Map



Administrative Setup

List of Village Panchayat & Intermediate Panchayat (Block) Name - 2011

Village Name	Village Panchayat Name	Intermediate Panchayat Name
Patharkata (Patharkata)	Kanchanpur Mal	Shahpura
Patkui	Sahajpuri	Dindori
Patpara Mal.	Chhirpani	Shahpura
Patpara Ryt.	Dooba Mal	Shahpura
Paundi Mal.(Sidho)	Raghopur	Menhadwani
Payali	Payali	Menhadwani
Payali Ghughari Mal.	Payali Ghughari Mal	Shahpura
Pindrai Mal.(Maneri)	Maneri	Menhadwani
Ajhwar Mal.	Ajhwar	Dindori
Ajhwar Ryt.	Ajhwar	Dindori
Pindrai Ryt.(Maneri)	Maneri	Menhadwani
Pindrukhi Mal.	Bulda	Menhadwani
Pindrukhi Mal.	Parsel	Amarpur
Pipariya (Kasturi)	Kasturi Pipariya	Shahpura
Alauni Ryt.	Alouni	Amarpur
Amachuha	Dhamangaon Mal	Dindori
Pipariya Kalan Mal (Bilgaon)	Pipariya Kala	Shahpura
Pipariya Mal.	Mermal	Dindori
Amakhoh	Bastara Mal	Shahpura
Amakhoh Ryt.	Charpani	Amarpur
Pipariya Mal.	Sidholi	Amarpur
Pipariya Mal.(Bhamha)	Pipariya Mal	Shahpura
Amarpur	Bulda	Menhadwani
Amarpur Ryt.	Amarpur	Amarpur
Pipariya Mal.(Kutdar)	Rawankund	Shahpura
Pipariya Ryt.	Sidholi	Amarpur
Amera	Amera	Shahpura
Amgaon Ryt.	Khajari Mal	Menhadwani
Pipariya Ryt. (Rawankund)	Kehenjara	Shahpura

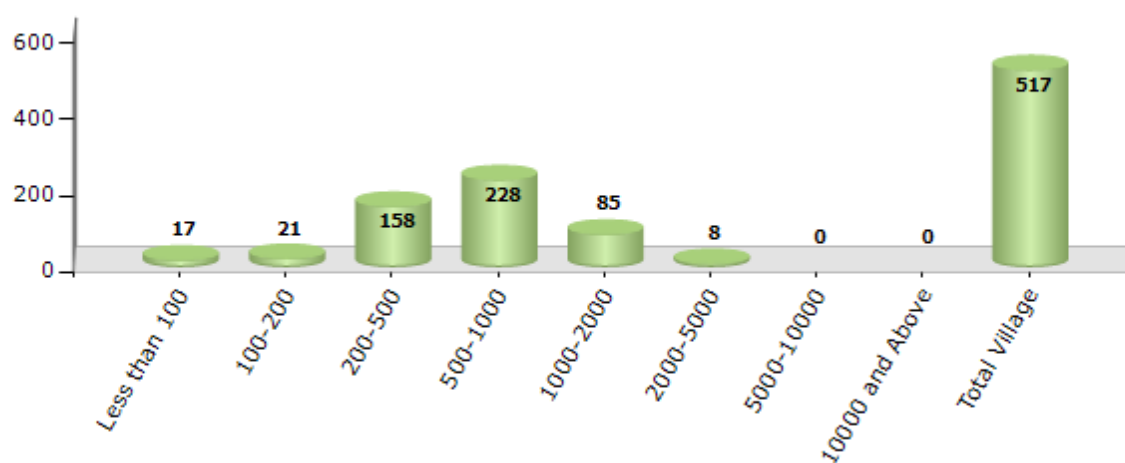
Contd....

Demographics

Number of Villages by Population Size - 2011

Less than 100	100-200	200-500	500-1000	1000-2000	2000-5000	5000-10000	10000 and Above	Total Village
17	21	158	228	85	8	0	0	517

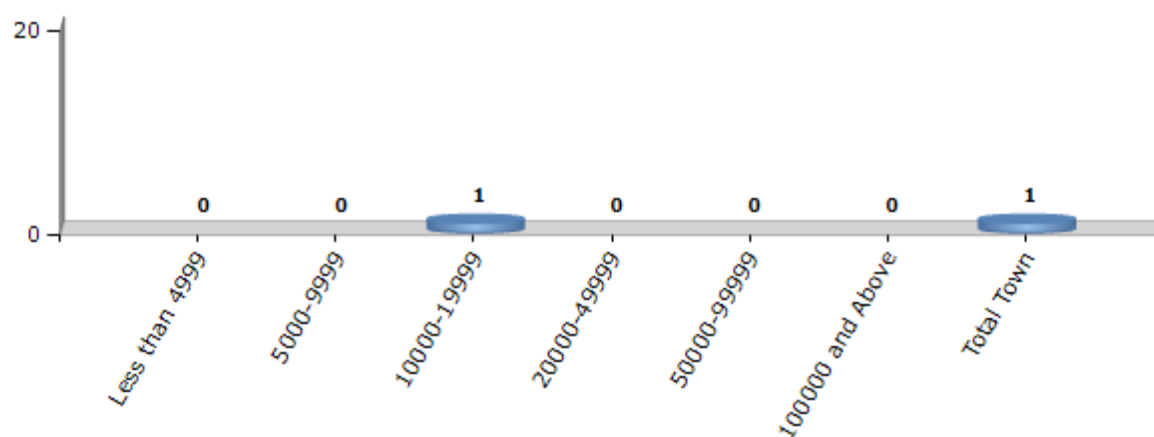
Number of Villages by Population Size - 2011



Number of Towns by Population Size - 2011

Less than 4999	5000-9999	10000-19999	20000-49999	50000-99999	100000 and Above	Total Town
0	0	1	0	0	0	1

Number of Towns by Population Size - 2011



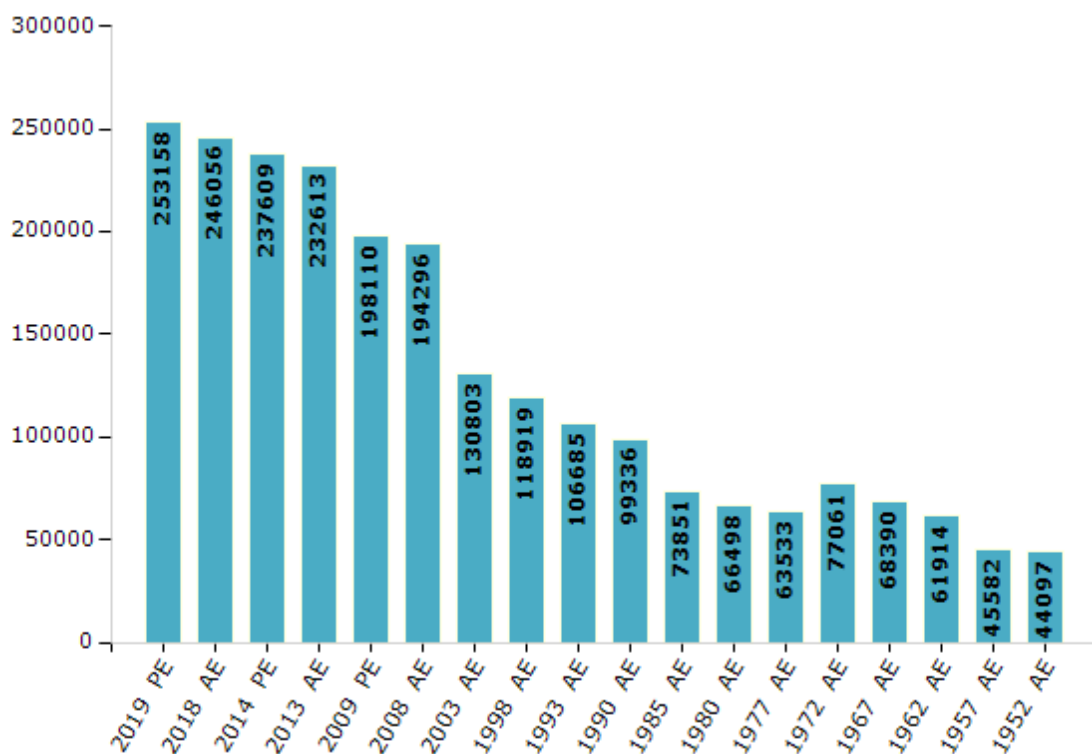
Electoral Features

Electors by Male & Female

Year	Male	Female	Others	Total
2019 PE	126295	126861	2	253158
2018 AE	122902	123151	3	246056
2014 PE	118819	118786	4	237609
2013 AE	116515	116095	3	232613
2009 PE	99670	98440	-	198110
2008 AE	97591	96705	-	194296
2004 PE	-	-	-	-
2003 AE	64995	65808	-	130803
1999 PE	-	-	-	-
1998 AE	58763	60156	-	118919

Year	Male	Female	Others	Total
1993 AE	52933	53752	-	106685
1990 AE	49076	50260	-	99336
1985 AE	35920	37931	-	73851
1980 AE	32430	34068	-	66498
1977 AE	30542	32991	-	63533
1972 AE	38077	38984	-	77061
1967 AE	-	-	-	68390
1962 AE	-	-	-	61914
1957 AE	-	-	-	45582
1952 AE	-	-	-	44097

Number of Electors

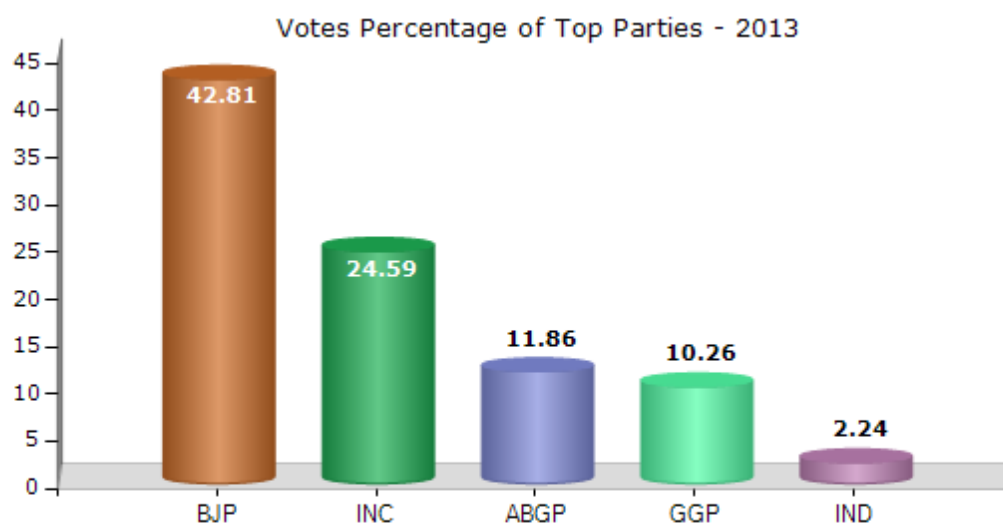


Note : AE : Assembly Election, PE : Assembly Segment of Parliamentary Election

Historical Summary Election Results

Summary Result of Assembly Election - 2013

Candidate Name	Party	Votes	Votes %
Omprakash Dhurwey	BJP	76796	42.81
Ganga Bai	INC	44115	24.59
Dr. Chain Singh Bhavedi	ABGP	21274	11.86
Aman Singh Porte	GGP	18405	10.26
Surendra Singh	IND	4015	2.24
Pyare Lal Mande	BSCP	2775	1.55
Dharam Singh Masram	SP	2445	1.36
Basant Kumar Saiyam	IND	2338	1.3
	NOTA	7214	4.02



Polling Station Level Election Results

Number and Name of Polling Stations (PS) (2018)

Number of Polling Stations	Name of Polling Stations	Number of Polling Stations	Name of Polling Stations
1	Prathamik Shala Bhawan Payli Ghughari Maal	22	Prathamik Shala Pitree
2	Prathamik Shala Bhavan Moharakala	23	Balak Madhmik Shala Pipariya Kasturi
3	Madhyamik Shala A Ja K Vi Dhirwan Kala	24	Prathamik Shala Sangva
4	Prathamik Shala A.Ja.K .V. Bhilai Mal	25	Prathamik Shala Bastra
5	Prathamik Shala Magar Tagar	26	Pra.Sha.Pipariya
6	Prathamik Shala Devajhir	27	Prathamik Shala Kauajhir
7	Prathamik Shala Salaiya	28	Prathamik Salla Badhighar Mal
8	Prathamik Shala Kachhari	29	Prathamik Shala Sarwahi
9	Prathamik Shala Dobhi	30	Prathamik Shala Dadargao
10	Prathamik Shala Ghusiya	31	Prathamik Shala Mataka
11	Prathamik Shala Devagaov	32	Prathamik Shalasarasdoli
12	Prathamik Shala Kapa	33	Prathamik Shala Deori Kala
13	Prathamik Shala Bhamha	34	Prathamik Shala Kohanimay Karondi
14	Prathamik Shala Barbaspur	35	Prathamik Shala Barga
15	Madhyamik Shala Manikpur	36	Prathamik Shala Dukri
16	Pra Sha Aamakho	37	Prathamik Shala Shaktibhagdu
17	Prathamik Shala Sarai Mal	38	Prathamik Shala Pdariya Khurde
18	Prathamik Shala Chavgav	39	Prathmik Shaala Marvari
19	Prathamik Shala Lalpur	40	Prathamik Shala Devri Khurd
20	Madhyamik Shala Raypura	41	Ma. Shala Bheempar
21	Prathamik Shala Chooria	42	Madhyamik Shala Baroudi Mal

Contd....

Polling Station Level Election Results

Polling Station-wise Votes Secured by Overall Top Five Parties in Shahpura Assembly in Assembly Election (AE) under Mandla Parliamentary Constituency in Madhya Pradesh (2018)

Number of Polling Station	Winner - Bhoopendra Maravi (Bablu) (INC)	Runner-up - Omprakash Dhurwey (BJP)	3rd - Ranjeet Singh Maravi (GGP)	4th - Amar Singh Marko (AAP)	5th - Anek Singh Maravi (IND)	NOTA	Other	Total Votes Secured
36	290	139	28	13	13	15	13	511
37	510	164	22	24	10	11	8	749
38	343	138	1	6	3	6	5	502
39	237	330	13	10	5	22	12	629
40	477	128	23	21	14	19	10	692
41	371	130	67	11	8	8	10	605
42	549	218	53	26	7	15	17	885
43	222	396	5	6	4	13	21	667
44	83	88	299	31	8	8	8	525
45	431	51	89	45	20	16	5	657
46	442	158	25	13	5	10	12	665
47	444	251	23	17	9	9	13	766
48	193	36	261	17	5	21	7	540
49	281	104	51	15	15	25	6	497
50	224	101	297	36	15	18	20	711
51	290	49	258	43	16	27	12	695
52	143	65	325	24	8	13	6	584
53	369	154	126	15	4	15	14	697
54	283	87	198	22	9	26	23	648
55	158	15	159	16	7	18	8	381
56	399	253	13	20	11	12	17	725
57	133	312	5	5	0	11	11	477
58	139	328	3	5	8	11	8	502
59	264	241	8	11	11	16	17	568
60	182	492	6	8	5	35	5	733
61	298	332	9	6	7	40	7	699
62	327	227	5	7	11	21	13	611
63	266	206	2	3	0	10	8	495
64	288	271	6	22	7	18	7	619
65	166	282	1	9	3	8	6	475
66	307	310	27	8	7	45	17	721
67	277	261	10	6	4	11	7	576
68	414	122	99	25	13	26	15	714
69	459	356	6	7	2	8	11	849
70	272	204	5	4	1	11	5	502

Contd....

Polling Station Level Election Results

Winner, Runner-up and 3rd Party Position & Winning Margin According to Polling Stations in Shahpura Assembly in Assembly Election (AE) under Mandla Parliamentary Constituency in Madhya Pradesh (2018)

Polling Station Number	Winner Party	Winner Votes (%)	Runner-up Party	Runner-up Votes (%)	Winning Margin Votes (%)	Third Party	Third Party Votes (%)	Other Votes (%)
67	INC	277 (48.09)	BJP	261 (45.31)	16 (2.78)	GGP	10 (1.74)	28 (4.86)
68	INC	414 (57.98)	BJP	122 (17.09)	292 (40.89)	GGP	99 (13.87)	79 (11.06)
69	INC	459 (54.06)	BJP	356 (41.93)	103 (12.13)	BSP	9 (1.06)	25 (2.94)
70	INC	272 (54.18)	BJP	204 (40.64)	68 (13.54)	GGP	5 (1)	21 (4.18)
71	BJP	264 (54.77)	INC	197 (40.87)	67 (13.9)	BSP	5 (1.04)	16 (3.32)
72	INC	227 (47.99)	BJP	221 (46.72)	6 (1.27)	AAP	8 (1.69)	17 (3.59)
73	INC	219 (49.32)	BJP	203 (45.72)	16 (3.6)	AAP	9 (2.03)	13 (2.93)
74	BJP	383 (60.7)	INC	217 (34.39)	166 (26.31)	AAP	4 (0.63)	27 (4.28)
75	BJP	327 (63.01)	INC	171 (32.95)	156 (30.06)	AAP	4 (0.77)	17 (3.28)
76	BJP	274 (55.69)	INC	193 (39.23)	81 (16.46)	BSP	5 (1.02)	20 (4.07)
77	BJP	500 (70.32)	INC	155 (21.8)	345 (48.52)	BSP	9 (1.27)	47 (6.61)
78	BJP	303 (50.17)	INC	247 (40.89)	56 (9.28)	GGP	14 (2.32)	40 (6.62)
79	BJP	361 (50.63)	INC	238 (33.38)	123 (17.25)	GGP	37 (5.19)	77 (10.8)
80	INC	242 (67.6)	BJP	58 (16.2)	184 (51.4)	GGP	21 (5.87)	37 (10.34)
81	BJP	218 (36.39)	INC	199 (33.22)	19 (3.17)	GGP	119 (19.87)	63 (10.52)
82	INC	337 (71.86)	BJP	75 (15.99)	262 (55.87)	GGP	20 (4.26)	37 (7.89)
83	INC	503 (80.48)	GGP	41 (6.56)	462 (73.92)	AAP	29 (4.64)	52 (8.32)
84	INC	439 (72.44)	GGP	57 (9.41)	382 (63.03)	BJP	47 (7.76)	63 (10.4)
85	INC	206 (83.06)	AAP	12 (4.84)	194 (78.22)	BJP	9 (3.63)	21 (8.47)
86	BJP	338 (46.36)	INC	257 (35.25)	81 (11.11)	GGP	55 (7.54)	79 (10.84)
87	INC	351 (56.7)	GGP	102 (16.48)	249 (40.22)	BJP	81 (13.09)	85 (13.73)
88	INC	489 (76.41)	GGP	62 (9.69)	427 (66.72)	BJP	35 (5.47)	54 (8.44)
89	INC	326 (54.7)	BJP	122 (20.47)	204 (34.23)	GGP	69 (11.58)	79 (13.26)
90	BJP	225 (37.5)	GGP	224 (37.33)	1 (0.17)	INC	83 (13.83)	68 (11.33)
91	BJP	385 (51.4)	INC	304 (40.59)	81 (10.81)	AAP	12 (1.6)	48 (6.41)
92	BJP	427 (70.7)	INC	104 (17.22)	323 (53.48)	IND (ASM)	11 (1.82)	62 (10.26)
93	BJP	314 (56.99)	INC	162 (29.4)	152 (27.59)	AAP	14 (2.54)	61 (11.07)
94	BJP	341 (50.22)	INC	289 (42.56)	52 (7.66)	BSP	19 (2.8)	30 (4.42)
95	BJP	362 (74.03)	INC	66 (13.5)	296 (60.53)	BSP	10 (2.04)	51 (10.43)
96	BJP	324 (67.78)	INC	63 (13.18)	261 (54.6)	GGP	46 (9.62)	45 (9.41)
97	BJP	470 (60.41)	INC	167 (21.47)	303 (38.94)	GGP	73 (9.38)	68 (8.74)
98	INC	131 (35.89)	BJP	118 (32.33)	13 (3.56)	GGP	60 (16.44)	56 (15.34)
99	BJP	192 (32.82)	GGP	136 (23.25)	56 (9.57)	INC	107 (18.29)	150 (25.64)

Contd....

Socio-Economic Amenities - Rural

Access to Education Facilities

Particulars	Number of Village (% of Population)				
	Available	Not Available	If Not Available (Distance of Nearest Facility)		
			A	B	C
Govt. Primary School	474 (98)	43 (2)	27 (1)	4 (0)	0 (0)
Private Primary School	44 (12)	473 (88)	0 (0)	0 (0)	0 (0)
Govt. Middle School	196 (52)	321 (48)	192 (28)	54 (9)	11 (2)
Private Middle School	20 (8)	497 (92)	0 (0)	0 (0)	0 (0)
Govt. Secondary School	21 (8)	496 (92)	145 (26)	176 (32)	105 (17)
Private Secondary School	4 (2)	513 (98)	2 (1)	1 (0)	0 (0)
Govt. Senior Secondary School	9 (5)	508 (95)	69 (13)	126 (25)	218 (37)
Private Senior Secondary School	1 (0)	516 (100)	2 (1)	2 (0)	1 (0)
Govt. Arts and Science Degree College	0 (0)	517 (100)	3 (1)	14 (3)	272 (51)
Private Arts and Science Degree College	0 (0)	517 (100)	0 (0)	0 (0)	0 (0)
Govt. Engineering College	0 (0)	517 (100)	0 (0)	0 (0)	387 (75)
Private Engineering College	0 (0)	517 (100)	0 (0)	0 (0)	0 (0)
Govt. Medicine College	0 (0)	517 (100)	0 (0)	0 (0)	328 (64)
Private Medicine College	0 (0)	517 (100)	0 (0)	0 (0)	0 (0)
Govt. Management Institute	0 (0)	517 (100)	0 (0)	0 (0)	331 (62)
Private Management Institute	0 (0)	517 (100)	0 (0)	0 (0)	0 (0)
Govt. Polytechnic	0 (0)	517 (100)	0 (0)	4 (1)	509 (98)
Private Polytechnic	0 (0)	517 (100)	0 (0)	0 (0)	0 (0)
Govt. Vocational Training School/ITI	0 (0)	517 (100)	6 (1)	29 (6)	481 (93)
Private Vocational Training School/ITI	0 (0)	517 (100)	0 (0)	0 (0)	0 (0)
Govt. Non Formal Training Centre	0 (0)	517 (100)	1 (0)	8 (2)	508 (98)
Private Non Formal Training Centre	0 (0)	517 (100)	0 (0)	0 (0)	0 (0)
Govt. School For Disabled	0 (0)	517 (100)	1 (0)	4 (1)	381 (75)
Private School For Disabled	0 (0)	517 (100)	0 (0)	0 (0)	0 (0)
Government Others	2 (1)	515 (99)	0 (0)	0 (0)	12 (3)
Private Others	0 (0)	517 (100)	0 (0)	0 (0)	2 (0)

Note : Distance A : Less than 5 km; B : Between 5-10 km; C : 10+ km.; Source : Data Analysis is based on 2011 Census.

DISCLAIMER

The Terms of Use and Disclaimer of Datanet India Private Limited (hereinafter referred to as "Datanet") for use of this analysis report of **Shahpura Assembly Constituency (Shahpura Vidhan Sabha)** :-

1. **Assembly Factbook™** is a Registered Trade Mark owned by Datanet.
2. All the maps are sketched and graphical representation only and have not been drawn to the scale and also not to represent the actual geographical area or boundary of the unit.
3. The data for the aforesaid analysis is based on authentic sources and has been culled from the various publications of Census, CSO and NSSO for district and block level data, various central and state government departments, Central & State Elections Commissions and the concerned Returning Officers' releases, Electoral Rolls, Election results and allied publications, internal assessment, surveys, estimates and analysis. Therefore, certain adjustment of data at micro level may have been done to arrive closer to the macro data.
4. Data have been provided on an "As Is" and "As AVAILABLE" basis
5. The colours shown in the maps or diagram and charts of a particular party, alliance or AC are indicative and do not represent them.
6. This publication which includes maps, sheets, graphs and data would be the property under copyright of Datanet only. The user may use these for its internal study, analysis and research purposes. It's public display, re-selling or any commercial uses by the user are not allowed.
7. Datanet has taken due care and caution in compilation and processing of data and allied information, but does not guarantee the accuracy, adequacy or completeness of any information/analysis and will be not responsible for any errors or omissions or for the results obtained from the use of such information/analysis.
8. All the contents for the publication have been culled from various authentic sources and Datanet reasonably believes such sources to be reliable, but does not make any representations, express or implied as to the accuracy or fitness of use of such information. The information or contents of the information/analysis do not constitute advice and should not be relied upon in making (or refraining from making) any decision. Any reliance placed upon the information provided by Datanet is the sole responsibility and strictly at the user's risk.
9. In no event will Datanet be liable for any damages (including, without limitation, damages for loss of business projects, or loss of profits) arising in contract, tort or otherwise from the use of or inability to use any of its contents, or from any action taken (or refrained from being taken) as a result of using the analysis or any of its contents. Datanet its directors, owners, editors, officials, employees, distributor and agents or any associate will not be liable for any errors in the information contained or any consequences arising from the use of the contents of the provided information/analysis.
10. If any provision of these terms and conditions is held invalid or illegal or unenforceable for any reason by any court of competent jurisdiction, such provision shall be severed and the remainder of provisions of the terms and conditions shall continue in full force and effect as if the Term of Use had been executed with the invalid, illegal or unenforceable provision eliminated.
11. If there are any discrepancies in the information provided, please bring it to attention of Datanet for suitable rectification measures.

**Buy Online This Complete Book At
Indiastat Publication Book Store**

www.indiastatpublications.com

or go directly at

**[http://www.indiastatpublications.com/
Assembly_factbook/Madhya_Pradesh/Mandla/ Shahpura](http://www.indiastatpublications.com/Assembly_factbook/Madhya_Pradesh/Mandla/Shahpura)**



 **indiastat**elections

ISBN : 978-93-87189-81-2

