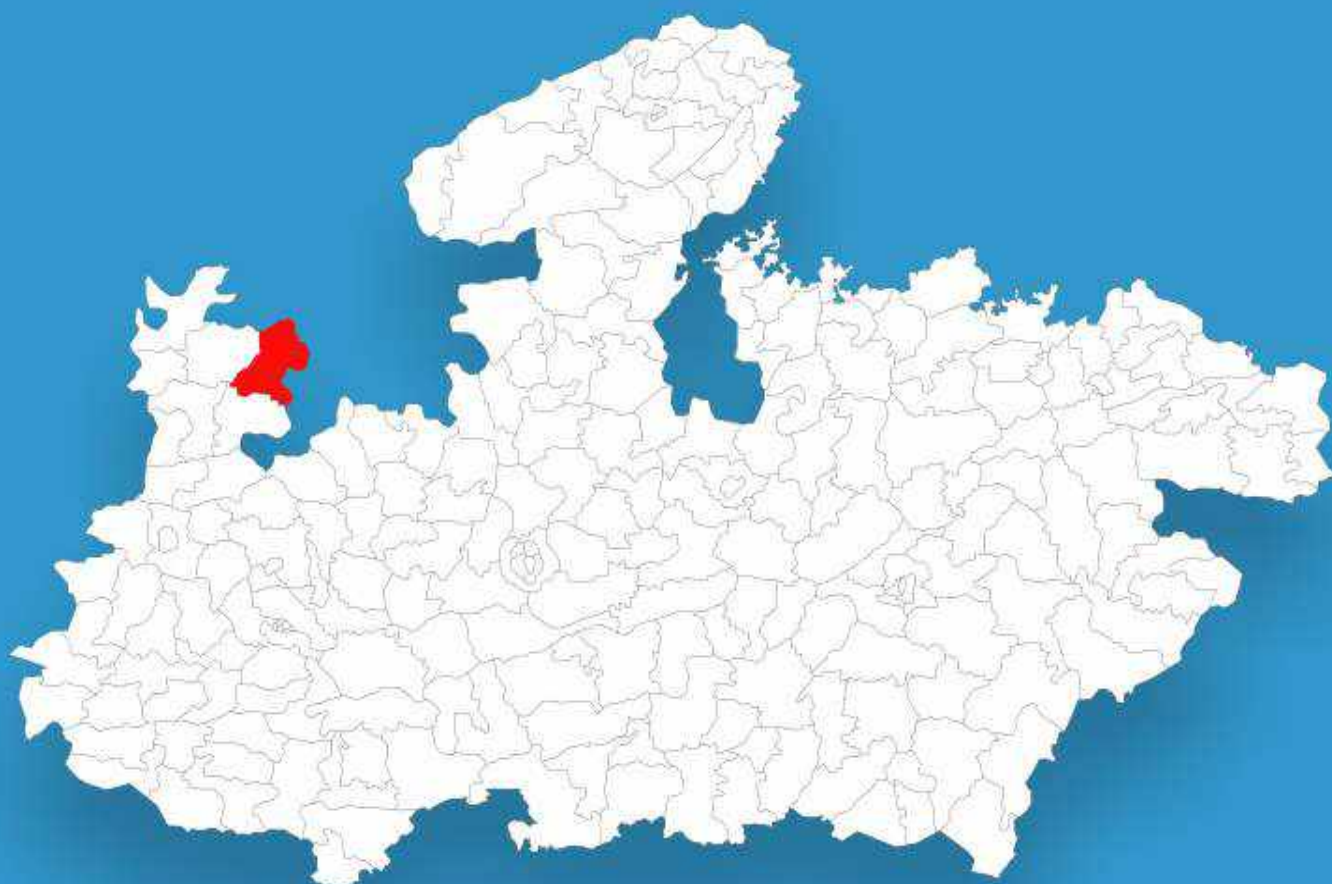




Madhya Pradesh

Assembly Factbook™

Garoth Assembly Constituency



Key Electoral Data of Garoth
Assembly Constituency (Vidhan Sabha)

Madhya Pradesh
Assembly FactbookTM

Garoth Assembly Constituency



Garoth Vidhan Sabha

Editor & Director

Dr. R.K. Thukral

Research Editor

Dr. Shafeeq Rahman

Compiled, Researched and Published by Datanet India Pvt. Ltd.

D-100, 1st Floor,

Okhla Industrial Area, Phase-I,
New Delhi- 110020.

Ph.: 91-11- 43580781-84

Email : support@indiastatpublications.com

Website : www.indiastatelections.com

Online Book Store :

www.indiastatpublications.com

Report No. : AFB/MP-227-0125

ISBN : 978-93-87165-59-5

First Edition : January, 2018

Eighth Updated Edition : January, 2025

Price : Rs. 11500/-

US\$ 310

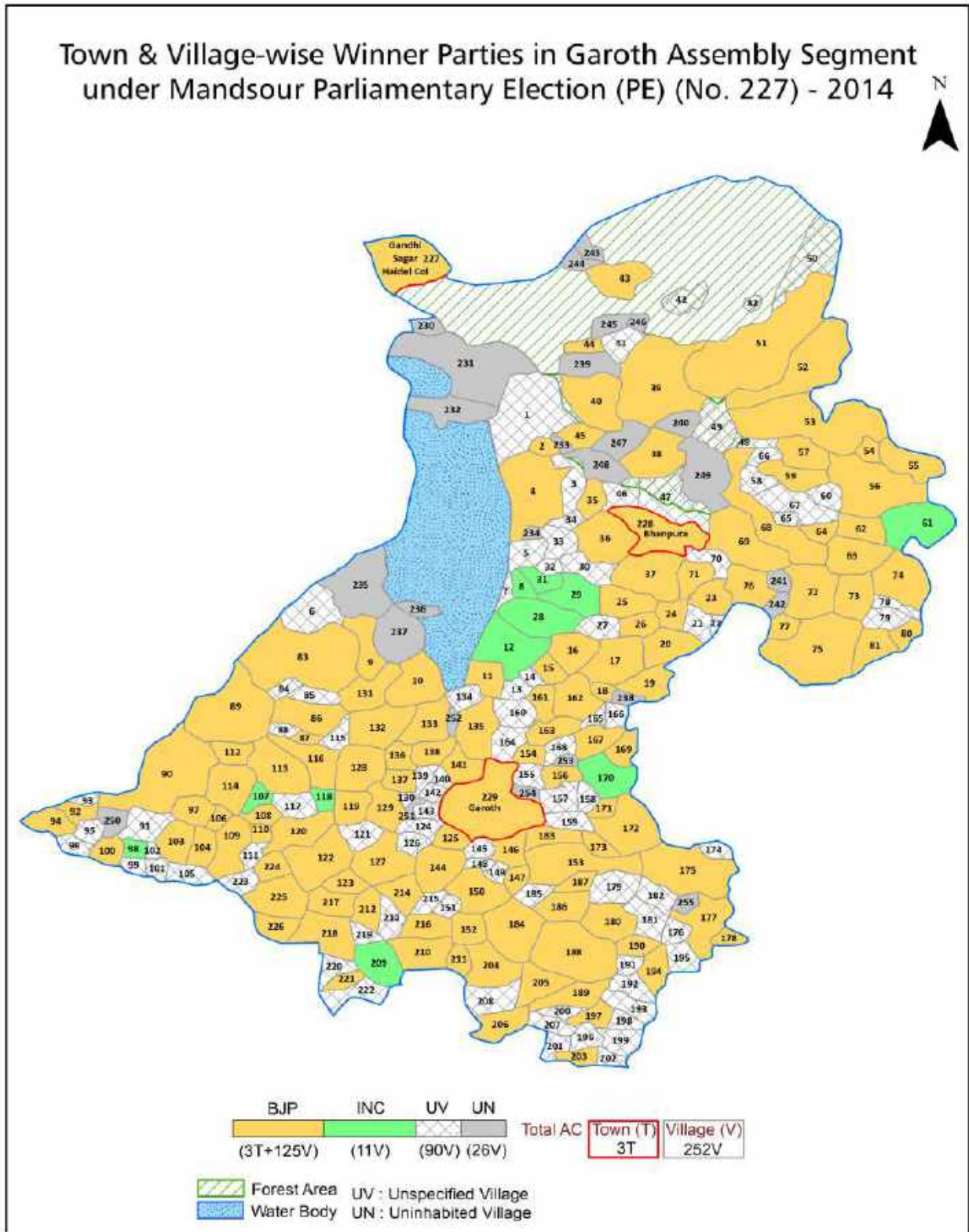
© Datanet India Pvt. Ltd.

All rights reserved. No part of this book may be reproduced, stored in a retrieval system or transmitted in any form or by any means, mechanical photocopying, photographing, scanning, recording or otherwise without the prior written permission of the publisher. Please refer to Disclaimer at page no. 222 for the use of this publication.

Printed in India

No.	Particulars	Page No.
	Introduction	
1	Assembly Constituency - (Vidhan Sabha) at a Glance Features of Assembly as per Delimitation Commission of India (2008)	1-2
	Location and Political Maps	
2	Location Map Boundaries of Assembly Constituency - (Vidhan Sabha) in District Boundaries of Assembly Constituency under Parliamentary Constituency - (Lok Sabha) Town & Village-wise Winner Parties- 2024, 2023, 2019, 2018, 2014, 2013, 2009 and 2008	3-11
	Administrative Setup (2011)	
3	District Sub-district Towns Villages Inhabited Villages Uninhabited Villages Village Panchayat Intermediate Panchayat	12-23
	Demographics (2011)	
4	Population Households Rural/Urban Population Towns and Villages by Population Size Sex Ratio (Total & 0-6 Years) Religious Population Social Population Literacy Rate	24-25
	Electoral Features	
5	Important Dates of Last Elections Held Electors by Gender Service Electors Voters Voters Turnout Polling Stations & Average Number of Electors per Polling Station Electors by Age Group Present Elected Representatives	26-31
	Historical Summary Election Results	
6	Vote Share of Major Parties Winning Margin (Number & Percentage) Polarity of Parties Summary Result of Assembly Segment of Parliamentary Elections 2024, 2019, 2014, 2009, 2004 and 1999 Summary Result of Assembly Elections 2023, 2018, 2013, 2008, 2003, 1998, 1993, 1990, 1985, 1980, 1977, 1972, 1967, 1962 and 1957	32-54
	Polling Station Level Election Results	
7	Name and Number of Polling Station 2024, 2023, 2019, 2018, 2014, 2013, 2009 and 2008 Polling Station-wise Electors, Voters & Voters Turnout 2024, 2023, 2019, 2018, 2014, 2013, 2009 and 2008 Polling Station wise Elections Results 2024, 2023, 2019, 2018, 2014, 2013, 2009 and 2008	55-200
	Share of Assembly Constituency	
8	Share of Assembly Constituency - (Vidhan Sabha) in State, District and Parliamentary Constituency - (Lok Sabha)	201
	Socio-Economic Amenities (2011)	
9	Access to Administrative Units Agricultural, Manufacturing and Industrial Commodities Demographic Indicators Education Health & Manpower Drinking Water Supply Sanitation Entertainment and Recreations Infrastructure Power Food Allocation Distribution and Marketing of Agriculture Commodities Infrastructure Transport and Road Infrastructure Communication Banking and Financial Services Land Use Irrigation Source	203-217
10	Abbreviation & Sources	219-220
11	Disclaimer	222

Location & Political Map



Administrative Setup

List of Village Panchayat & Intermediate Panchayat (Block) Name - 2011

Village Name	Village Panchayat Name	Intermediate Panchayat Name
Aakli	Dhabla Mohan	Garoth
Aakli Diwan	Aakli Diwan	Garoth
Aaklishivdas	Akli Shivdas	Garoth
Akya Kunwarpada	Akyakuwarpada	Garoth
Amjhari	Sanda	Bhanpura
Anandipura	Udlya Khedi	Garoth
Anki	Choki	Bhanpura
Antraliya	Antraliya	Bhanpura
Aranya Charan	Arniya Charan	Bhanpura
Aranyabhau	Arniya Bhao	Bhanpura
Babulda	Babulda	Bhanpura
Badodiya	Barodiya	Bhanpura
Badodiya	Gordhanpura	Bhanpura
Baghuniya	Bhaghuniya	Garoth
Baloda	Baloda	Garoth
Bambhori Khurd	Surjana	Bhanpura
Bamni	Bamni	Garoth
Banjari	Banjari	Garoth
Banyakhedhi	Khadawda	Garoth
Baradiya Istmurar	Bardiya Istmurar	Garoth
Baradiya Puna	Bardiya Puna	Garoth
Bardiya Amra	Bardiya Amra	Garoth
Barkheda Ambekha	Kotdabujurg	Garoth
Barkheda Gangasa	Barkheda Gangasa	Garoth
Barkheda Loya	Barkheda Loya	Garoth
Barkheda Rathaur	Barkheda Rathor	Garoth
Barkhedi	Sandalpur	Bhanpura
Barkhedi Mitthu	Kurlasi	Garoth
Barrakhedi	Barkheda Loya	Garoth

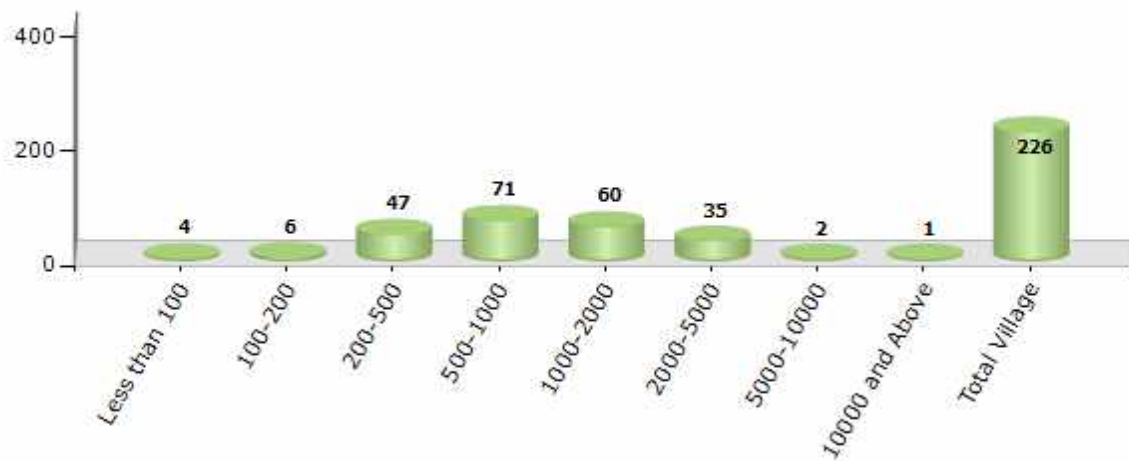
Contd....

Demographics

Number of Villages by Population Size - 2011

Less than 100	100-200	200-500	500-1000	1000-2000	2000-5000	5000-10000	10000 and Above	Total Village
4	6	47	71	60	35	2	1	226

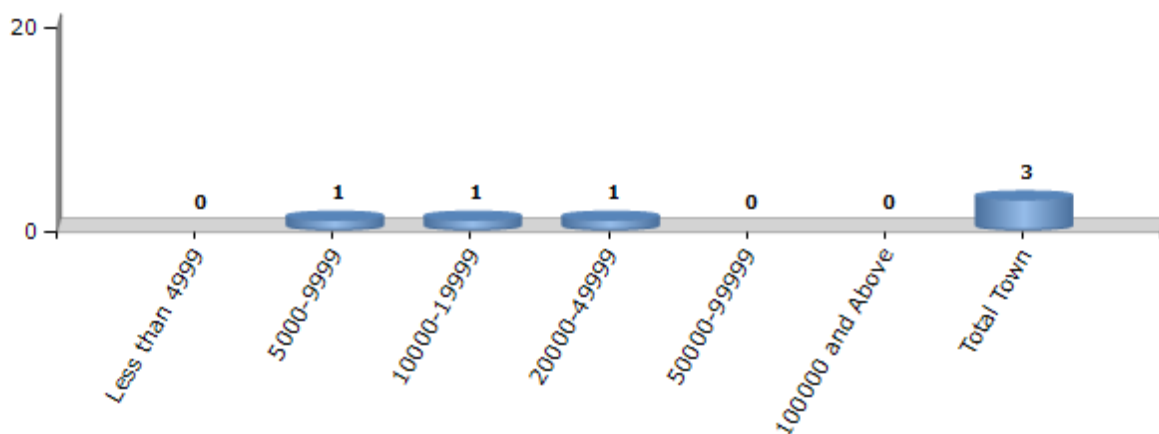
Number of Villages by Population Size - 2011



Number of Towns by Population Size - 2011

Less than 4999	5000-9999	10000-19999	20000-49999	50000-99999	100000 and Above	Total Town
0	1	1	1	0	0	3

Number of Towns by Population Size - 2011

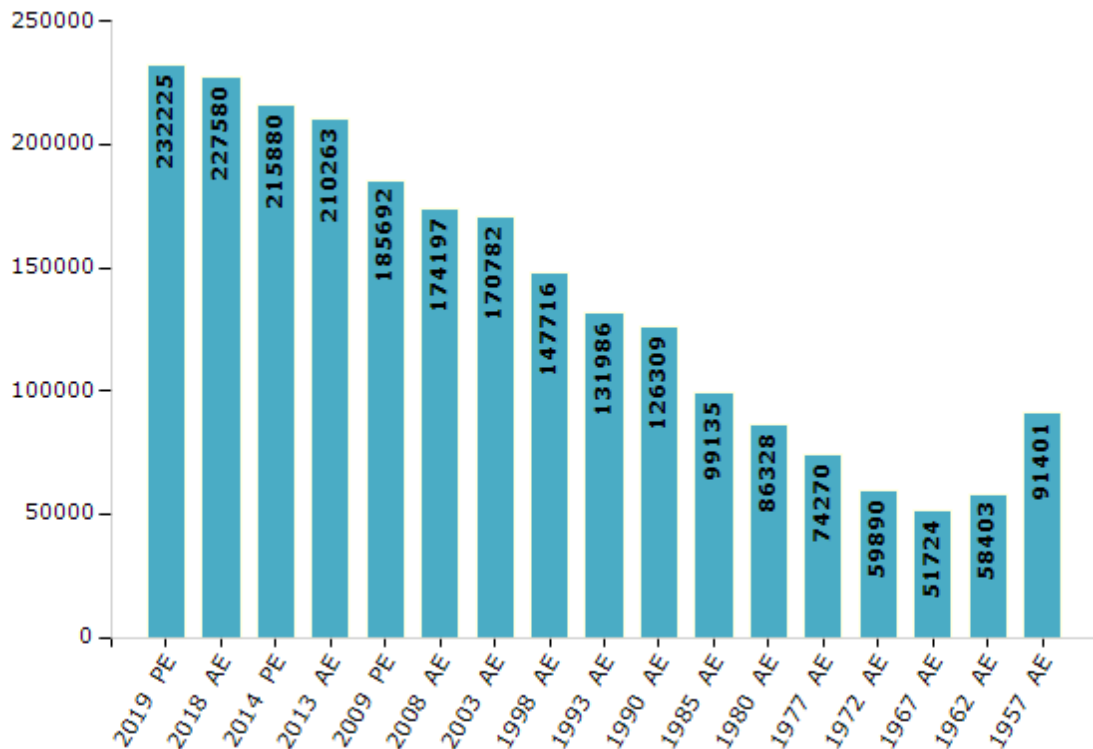


Electoral Features

Electors by Male & Female

Year	Male	Female	Others	Total	Year	Male	Female	Others	Total
2019 PE	119224	113001	0	232225	1993 AE	67727	64259	-	131986
2018 AE	116937	110643	0	227580	1990 AE	64940	61369	-	126309
2014 PE	111423	104456	1	215880	1985 AE	50725	48410	-	99135
2013 AE	108709	101553	1	210263	1980 AE	43410	42918	-	86328
2009 PE	96337	89355	-	185692	1977 AE	37783	36487	-	74270
2008 AE	89241	84956	-	174197	1972 AE	30547	29343	-	59890
2004 PE	-	-	-	-	1967 AE	-	-	-	51724
2003 AE	87380	83402	-	170782	1962 AE	-	-	-	58403
1999 PE	-	-	-	-	1957 AE	-	-	-	91401
1998 AE	75790	71926	-	147716	1952 AE	-	-	-	-

Number of Electors

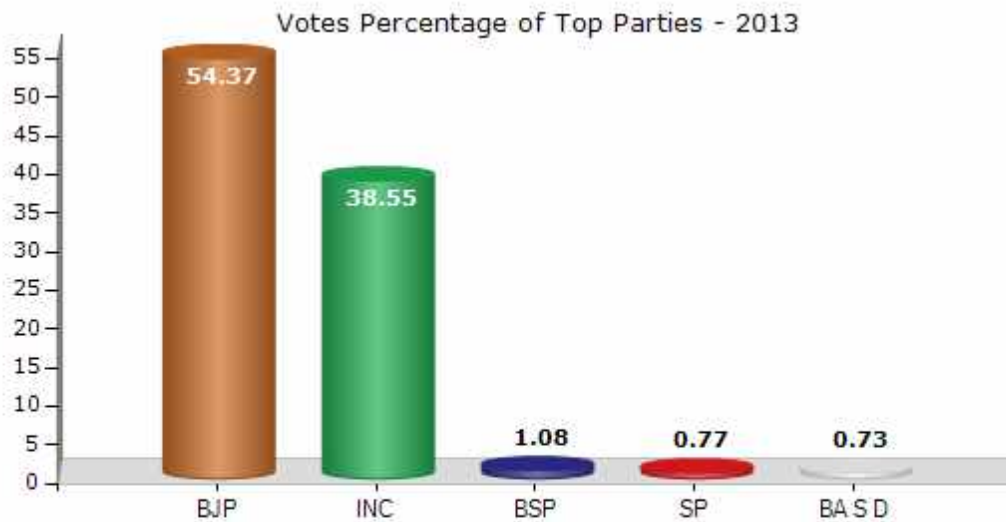


Note : AE : Assembly Election, PE : Assembly Segment of Parliamentary Election

Historical Summary Election Results

Summary Result of Assembly Election - 2013

Candidate Name	Party	Votes	Votes %
Rajesh Yadav Dharmveer Singh	BJP	88525	54.37
Subhash Kumar Sojatia	INC	62770	38.55
Vijay Patidar	BSP	1758	1.08
Indaralal Gujar	SP	1257	0.77
Shambhulal Megawal	BA S D	1185	0.73
Devilal Mangilal	IND	1100	0.68
Shafi Ulla Fakir Mohmmad	IND	748	0.46
Sandeep Rajguru	SHS	747	0.46
Vidhutlata Balaram Dhanotiya	NCP	726	0.45
Foolchand Rampratap	IND	685	0.42
	NOTA	3331	2.05



Polling Station Level Election Results

Number and Name of Polling Stations (PS) (2018)

Number of Polling Stations	Name of Polling Stations	Number of Polling Stations	Name of Polling Stations
1	Ba.Pra.V.Bhawan Gandhisagar No. 8	22	Pra.Sha.Bhavana Pipalda
2	Kanya U.Ma.V.Bhawan West Bhag Gadhisagar No. 8	23	Pr.Vi.Sujanpura
3	High School Gandhisagar No 8	24	Pra.Sha.Bhavana Kailashapur
4	Kanya U.Ma.V.Bhawan Purvi Bhag Gadhisagar No. 8	25	Pra Sha Bhawan Hamirgarh
5	Ma.Sha.Bhawan Gandhisagar No.3	26	Pra.Sha.Bhavana Kotaditaink
6	Sha.U.Ma.V.Bhavana Gadhisagar No. 3	27	Pra.Sha.Bhavana Sanada
7	Pra.Sha.Bhawana Dhavadbujrug	28	Ma Sha Bhawan Sanda
8	Pra.Sha.Bhawan Harigadh	29	Panchayat Bhavana Goradhanapura
9	Panchayat Bhawan Kaithuli	30	Pra Sha Bhawan Amjhari
10	Pra.Vi.Bhimpura Atirikt Kaksh	31	Panchayat Bhavana Kalakot
11	Pra Vi Bhagwanpura Atirikat Kash	32	Ma.Vi. Bhawan, Bidgaon
12	Ma Sha Bhawan Uthri Bhag Dhabla Madhosingh	33	Panchayat Bhavana Sandhara
13	Ma Sha Bhawan Dakshini Bhag Dhabla Madhosingh	34	Ma.Sha.Bhawan Sandhara
14	Ma.Sha.Bhawan Dakshin Bhagadhabala Madhosingh	35	Kanya Pra Sha Bhawan Sandhra
15	Pra.Sha.Bhawan Dakshin.Bhag Haphaskhedhi	36	Ba Ma Sha Bhawan Dakshin Bhag Sandhara
16	Pharest Chouki Rest Hausa Navali	37	Pra Sha Bhawan Osara
17	Pr.Vi.Shri Nagar	38	Ma Sha Bhawan Navin Osara
18	Ma.Sha.Bhavana Navali	39	Pra.Sha.Bhavana Osarana
19	Panchayat Bhawan Naya Navali	40	Pra.Sha.Bhavana Ledikalan
20	Pra.Sha.Bhavana Premapuriya	41	High School Ledhi Khurd
21	Pra.Sha.Bhavana Badodiya	42	Ma.Sha.Bhavana Dhuakhedi

Contd....

Polling Station Level Election Results

Polling Station-wise Votes Secured by Overall Top Five Parties in Garoth Assembly in Assembly Election (AE) under Mandsour Parliamentary Constituency in Madhya Pradesh (2018)

Number of Polling Station	Winner - Devilal Dhakad (Advocate) (BJP)	Runner-up - Subhash Kumar Sojatia (INC)	3rd - Tufansingh Sisodiya Barkhedi Mitthu (IND)	4th - Jagdish Rangotha (BSP)	5th - Ramkaran Ralotiya (BASD)	NOTA	Other	Total Votes Secured
36	228	371	6	8	5	5	11	634
37	299	296	11	4	0	12	34	656
38	209	381	12	3	4	14	27	650
39	407	540	4	11	0	6	25	993
40	442	487	7	7	5	7	26	981
41	161	192	0	3	3	3	25	387
42	399	357	34	12	3	15	48	868
43	492	426	12	5	0	7	40	982
44	552	394	14	12	6	9	29	1016
45	240	370	4	4	11	3	11	643
46	351	330	4	9	21	5	11	731
47	423	274	6	1	0	7	13	724
48	358	251	8	6	2	9	14	648
49	396	408	1	4	1	9	27	846
50	284	328	3	2	1	24	27	669
51	359	340	24	8	2	8	15	756
52	133	158	13	1	1	8	8	322
53	185	208	18	1	0	4	76	492
54	252	113	32	2	1	4	16	420
55	240	102	31	0	0	5	8	386
56	348	180	31	1	0	7	41	608
57	368	116	27	3	0	7	18	539
58	237	301	4	9	2	17	34	604
59	231	167	5	4	5	16	30	458
60	367	458	7	6	3	10	31	882
61	367	477	13	10	5	7	31	910
62	366	394	19	7	2	14	21	823
63	160	400	42	6	0	9	20	637
64	279	454	66	8	6	28	67	908
65	243	278	173	2	3	20	25	744
66	298	281	6	2	0	10	13	610
67	191	266	3	0	0	2	5	467
68	423	433	7	4	0	4	19	890
69	124	390	11	1	0	7	17	550
70	58	395	24	0	2	2	3	484

Contd....

Polling Station Level Election Results

Winner, Runner-up and 3rd Party Position & Winning Margin According to Polling Stations in Garoth Assembly in Assembly Election (AE) under Mandasour Parliamentary Constituency in Madhya Pradesh (2018)

Polling Station Number	Winner Party	Winner Votes (%)	Runner-up Party	Runner-up Votes (%)	Winning Margin Votes (%)	Third Party	Third Party Votes (%)	Other Votes (%)
67	INC	266 (56.96)	BJP	191 (40.9)	75 (16.06)	IND (TSBM)	3 (0.64)	7 (1.5)
68	INC	433 (48.65)	BJP	423 (47.53)	10 (1.12)	IND (BG)	8 (0.9)	26 (2.92)
69	INC	390 (70.91)	BJP	124 (22.55)	266 (48.36)	IND (TSBM)	11 (2)	25 (4.55)
70	INC	395 (81.61)	BJP	58 (11.98)	337 (69.63)	IND (TSBM)	24 (4.96)	7 (1.45)
71	INC	451 (71.36)	BJP	125 (19.78)	326 (51.58)	IND (TSBM)	30 (4.75)	26 (4.11)
72	INC	345 (52.75)	BJP	257 (39.3)	88 (13.45)	IND (BG)	12 (1.83)	40 (6.12)
73	INC	534 (54.77)	BJP	390 (40)	144 (14.77)	IND (TSBM)	16 (1.64)	35 (3.59)
74	BJP	375 (49.08)	INC	341 (44.63)	34 (4.45)	IND (SA)	8 (1.05)	40 (5.24)
75	INC	275 (49.82)	BJP	244 (44.2)	31 (5.62)	IND (TSBM)	10 (1.81)	23 (4.17)
76	INC	282 (50.18)	BJP	266 (47.33)	16 (2.85)	IND (TSBM)	3 (0.53)	11 (1.96)
77	INC	500 (54.29)	BJP	356 (38.65)	144 (15.64)	IND (SA)	13 (1.41)	52 (5.65)
78	BJP	505 (53.78)	INC	382 (40.68)	123 (13.1)	IND (BG)	10 (1.06)	42 (4.47)
79	INC	314 (46.59)	BJP	296 (43.92)	18 (2.67)	IND (SA)	10 (1.48)	54 (8.01)
80	BJP	357 (52.81)	INC	277 (40.98)	80 (11.83)	IND (SA)	11 (1.63)	31 (4.59)
81	BJP	338 (46.69)	INC	330 (45.58)	8 (1.11)	IND (TSBM)	11 (1.52)	45 (6.22)
82	BJP	264 (52.38)	INC	203 (40.28)	61 (12.1)	IND (BG)	6 (1.19)	31 (6.15)
83	BJP	504 (53.67)	INC	358 (38.13)	146 (15.54)	BSP	10 (1.06)	67 (7.14)
84	INC	425 (46.91)	BJP	370 (40.84)	55 (6.07)	IND (A)	18 (1.99)	93 (10.26)
85	INC	476 (56.8)	BJP	258 (30.79)	218 (26.01)	IND (A)	38 (4.53)	66 (7.88)
86	INC	473 (61.91)	BJP	177 (23.17)	296 (38.74)	BASD	35 (4.58)	79 (10.34)
87	INC	395 (50.64)	BJP	347 (44.49)	48 (6.15)	IND (BG)	6 (0.77)	32 (4.1)
88	INC	591 (71.64)	BJP	194 (23.52)	397 (48.12)	BASD	8 (0.97)	32 (3.88)
89	INC	364 (56.7)	BJP	257 (40.03)	107 (16.67)	IND (SA)	4 (0.62)	17 (2.65)
90	INC	444 (61.07)	BJP	193 (26.55)	251 (34.52)	BASD	27 (3.71)	63 (8.67)
91	BJP	205 (48.35)	INC	138 (32.55)	67 (15.8)	IND (TSBM)	59 (13.92)	22 (5.19)
92	INC	326 (65.59)	BJP	136 (27.36)	190 (38.23)	IND (TSBM)	9 (1.81)	26 (5.23)
93	INC	431 (54.01)	BJP	284 (35.59)	147 (18.42)	IND (TSBM)	14 (1.75)	69 (8.65)
94	BJP	345 (45.16)	INC	340 (44.5)	5 (0.66)	BASD	21 (2.75)	58 (7.59)
95	BJP	386 (54.6)	INC	250 (35.36)	136 (19.24)	IND (TSBM)	13 (1.84)	58 (8.2)
96	BJP	205 (35.16)	INC	189 (32.42)	16 (2.74)	IND (TSBM)	134 (22.98)	55 (9.43)
97	BJP	304 (46.55)	INC	292 (44.72)	12 (1.83)	IND (TSBM)	8 (1.23)	49 (7.5)
98	INC	321 (47.84)	BJP	258 (38.45)	63 (9.39)	BASD	43 (6.41)	49 (7.3)
99	INC	409 (51.97)	BJP	325 (41.3)	84 (10.67)	IND (TSBM)	11 (1.4)	42 (5.34)

Contd....

Socio-Economic Amenities - Rural

Access to Education Facilities

Particulars	Number of Village (% of Population)				
	Available	Not Available	If Not Available (Distance of Nearest Facility)		
			A	B	C
Govt. Primary School	210 (99)	16 (1)	12 (1)	0 (0)	0 (0)
Private Primary School	59 (51)	167 (49)	0 (0)	0 (0)	0 (0)
Govt. Middle School	124 (82)	102 (18)	79 (14)	2 (0)	0 (0)
Private Middle School	35 (38)	191 (62)	0 (0)	0 (0)	0 (0)
Govt. Secondary School	25 (36)	201 (64)	67 (22)	89 (26)	0 (0)
Private Secondary School	5 (13)	221 (87)	1 (0)	1 (0)	0 (0)
Govt. Senior Secondary School	14 (24)	212 (76)	34 (12)	92 (34)	41 (14)
Private Senior Secondary School	2 (7)	224 (93)	0 (0)	1 (0)	0 (0)
Govt. Arts and Science Degree College	0 (0)	226 (100)	9 (2)	63 (25)	100 (47)
Private Arts and Science Degree College	1 (5)	225 (95)	0 (0)	0 (0)	0 (0)
Govt. Engineering College	0 (0)	226 (100)	0 (0)	0 (0)	0 (0)
Private Engineering College	0 (0)	226 (100)	2 (1)	1 (1)	36 (13)
Govt. Medicine College	0 (0)	226 (100)	0 (0)	0 (0)	0 (0)
Private Medicine College	0 (0)	226 (100)	0 (0)	0 (0)	0 (0)
Govt. Management Institute	0 (0)	226 (100)	0 (0)	1 (1)	50 (24)
Private Management Institute	0 (0)	226 (100)	0 (0)	0 (0)	6 (3)
Govt. Polytechnic	0 (0)	226 (100)	0 (0)	1 (1)	224 (99)
Private Polytechnic	0 (0)	226 (100)	0 (0)	0 (0)	0 (0)
Govt. Vocational Training School/ITI	0 (0)	226 (100)	6 (3)	22 (8)	198 (89)
Private Vocational Training School/ITI	0 (0)	226 (100)	0 (0)	0 (0)	0 (0)
Govt. Non Formal Training Centre	0 (0)	226 (100)	0 (0)	0 (0)	68 (34)
Private Non Formal Training Centre	0 (0)	226 (100)	0 (0)	1 (1)	154 (65)
Govt. School For Disabled	0 (0)	226 (100)	0 (0)	0 (0)	60 (29)
Private School For Disabled	0 (0)	226 (100)	0 (0)	0 (0)	5 (2)
Government Others	0 (0)	226 (100)	0 (0)	0 (0)	6 (3)
Private Others	0 (0)	226 (100)	0 (0)	0 (0)	0 (0)

Note : Distance A : Less than 5 km; B : Between 5-10 km; C : 10+ km.; Source : Data Analysis is based on 2011 Census.

DISCLAIMER

The Terms of Use and Disclaimer of Datanet India Private Limited (hereinafter referred to as "Datanet") for use of this analysis report of **Garoth Assembly Constituency (Garoth Vidhan Sabha)** :-

1. **Assembly Factbook™** is a Registered Trade Mark owned by Datanet.
2. All the maps are sketched and graphical representation only and have not been drawn to the scale and also not to represent the actual geographical area or boundary of the unit.
3. The data for the aforesaid analysis is based on authentic sources and has been culled from the various publications of Census, CSO and NSSO for district and block level data, various central and state government departments, Central & State Elections Commissions and the concerned Returning Officers' releases, Electoral Rolls, Election results and allied publications, internal assessment, surveys, estimates and analysis. Therefore, certain adjustment of data at micro level may have been done to arrive closer to the macro data.
4. Data have been provided on an "As Is" and "As AVAILABLE" basis
5. The colours shown in the maps or diagram and charts of a particular party, alliance or AC are indicative and do not represent them.
6. This publication which includes maps, sheets, graphs and data would be the property under copyright of Datanet only. The user may use these for its internal study, analysis and research purposes. It's public display, re-selling or any commercial uses by the user are not allowed.
7. Datanet has taken due care and caution in compilation and processing of data and allied information, but does not guarantee the accuracy, adequacy or completeness of any information/analysis and will be not responsible for any errors or omissions or for the results obtained from the use of such information/analysis.
8. All the contents for the publication have been culled from various authentic sources and Datanet reasonably believes such sources to be reliable, but does not make any representations, express or implied as to the accuracy or fitness of use of such information. The information or contents of the information/analysis do not constitute advice and should not be relied upon in making (or refraining from making) any decision. Any reliance placed upon the information provided by Datanet is the sole responsibility and strictly at the user's risk.
9. In no event will Datanet be liable for any damages (including, without limitation, damages for loss of business projects, or loss of profits) arising in contract, tort or otherwise from the use of or inability to use any of its contents, or from any action taken (or refrained from being taken) as a result of using the analysis or any of its contents. Datanet its directors, owners, editors, officials, employees, distributor and agents or any associate will not be liable for any errors in the information contained or any consequences arising from the use of the contents of the provided information/analysis.
10. If any provision of these terms and conditions is held invalid or illegal or unenforceable for any reason by any court of competent jurisdiction, such provision shall be severed and the remainder of provisions of the terms and conditions shall continue in full force and effect as if the Term of Use had been executed with the invalid, illegal or unenforceable provision eliminated.
11. If there are any discrepancies in the information provided, please bring it to attention of Datanet for suitable rectification measures.

**Buy Online This Complete Book At
Datanet India eBooks Store**

www.indiastatpublications.com

or go directly at

[http://www.indiastatpublications.com/
Assembly_factbook/Madhya_Pradesh/Mandsour/ Garoth](http://www.indiastatpublications.com/Assembly_factbook/Madhya_Pradesh/Mandsour/Garoth)



i **indiastat** **elections**

