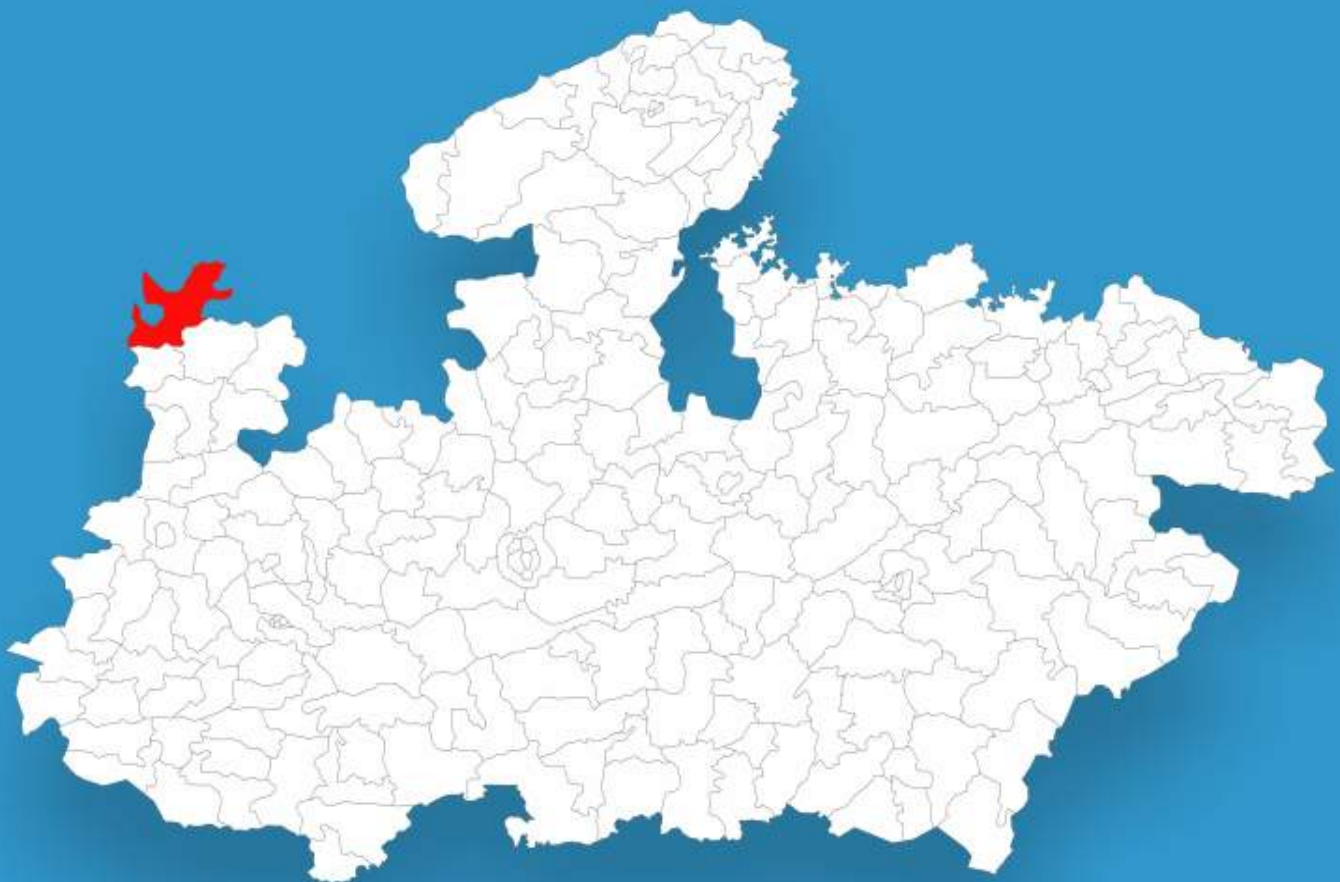




Madhya Pradesh

Assembly Factbook™

Jawad Assembly Constituency



Key Electoral Data of Jawad
Assembly Constituency (Vidhan Sabha)

Madhya Pradesh

Assembly Factbook™

Jawad Assembly Constituency



Jawad Vidhan Sabha

Editor & Director

Dr. R.K. Thukral

Research Editor

Dr. Shafeeq Rahman

Compiled, Researched and Published by Datanet India Pvt. Ltd.

D-100, 1st Floor,

Okhla Industrial Area, Phase-I,
New Delhi- 110020.

Ph.: 91-11- 43580781-84

Email : support@indiastatpublications.com

Website : www.indiastatelections.com

Online Book Store :

www.indiastatpublications.com

Report No. : AFB/MP-230-0123

ISBN : 978-93-87165-92-2

First Edition : January, 2018

Sixth Updated Edition : January, 2023

Price : Rs. 11500/-

US\$ 310

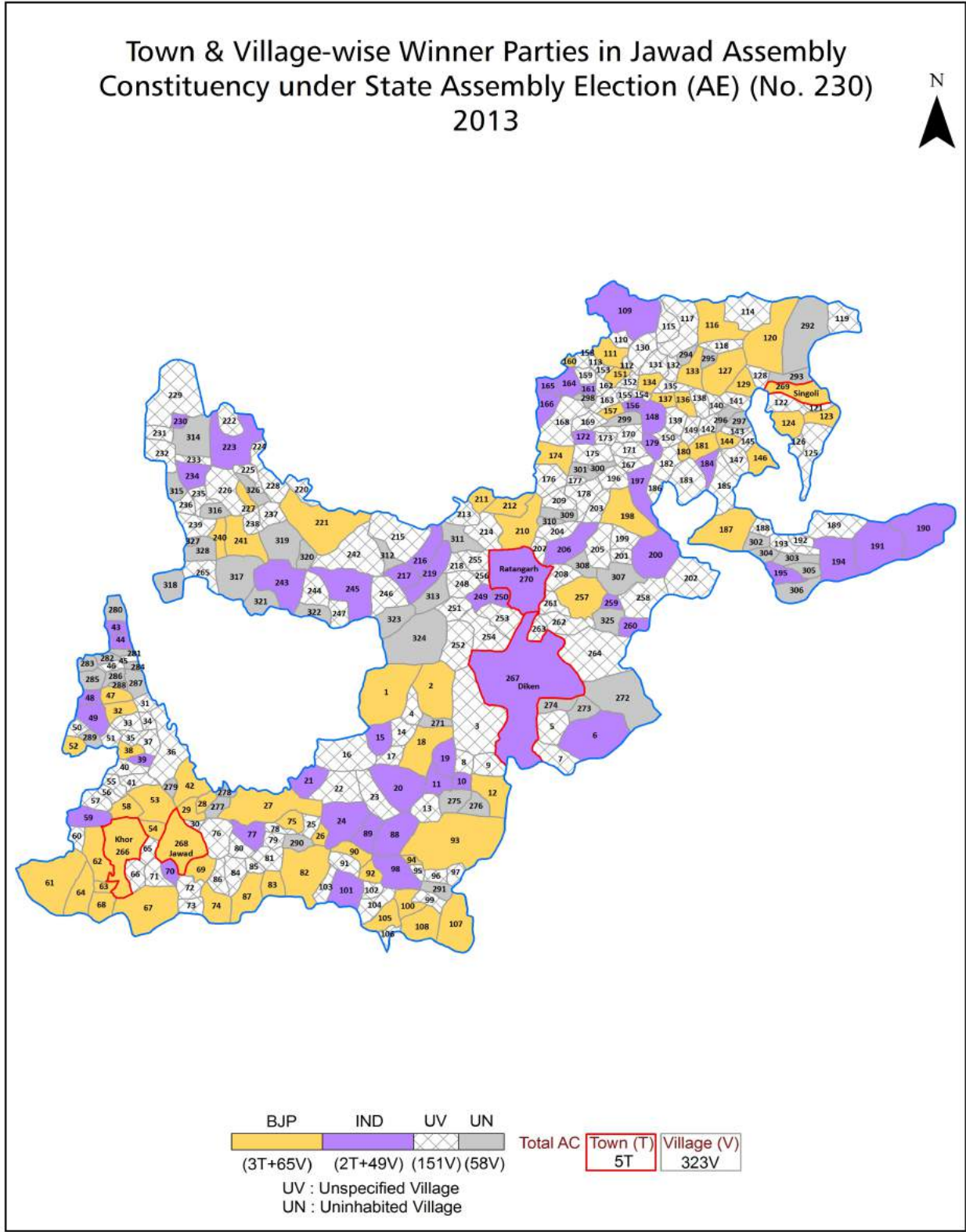
© Datanet India Pvt. Ltd.

All rights reserved. No part of this book may be reproduced, stored in a retrieval system or transmitted in any form or by any means, mechanical photocopying, photographing, scanning, recording or otherwise without the prior written permission of the publisher. Please refer to Disclaimer at page no. 209 for the use of this publication.

Printed in India

No.	Particulars	Page No.
	Introduction	
1	Assembly Constituency - (Vidhan Sabha) at a Glance Features of Assembly as per Delimitation Commission of India (2008)	1-2
	Location and Political Maps	
2	Location Map Boundaries of Assembly Constituency - (Vidhan Sabha) in District Boundaries of Assembly Constituency under Parliamentary Constituency - (Lok Sabha) Town & Village-wise Winner Parties- 2019, 2018, 2014, 2013, 2009 and 2008	3-11
	Administrative Setup (2011)	
3	District Sub-district Towns Villages Inhabited Villages Uninhabited Villages Village Panchayat Intermediate Panchayat	12-26
	Demographics (2011)	
4	Population Households Rural/Urban Population Towns and Villages by Population Size Sex Ratio (Total & 0-6 Years) Religious Population Social Population Literacy Rate	27-28
	Electoral Features	
5	Important Dates of Last Elections Held Electors by Gender Service Electors Voters Voters Turnout Polling Stations & Average Number of Electors per Polling Station Electors by Age Group Present Elected Representatives	29-34
	Historical Summary Election Results	
6	Vote Share of Major Parties Winning Margin (Number & Percentage) Polarity of Parties Summary Result of Assembly Segment of Parliamentary Elections 2019, 2014, 2009, 2004 and 1999 Summary Result of Assembly Elections 2018, 2013, 2008, 2003, 1998, 1993, 1990, 1985, 1980, 1977, 1972, 1967, 1962 and 1957	35-57
	Polling Station Level Election Results	
7	Name and Number of Polling Station 2019, 2018, 2014, 2013, 2009 and 2008 Polling Station-wise Electors, Voters & Voters Turnout 2019, 2018, 2014, 2013, 2009 and 2008 Polling Station wise Elections Results 2019, 2018, 2014, 2013, 2009 and 2008	58-187
	Share of Assembly Constituency	
8	Share of Assembly Constituency - (Vidhan Sabha) in State, District and Parliamentary Constituency - (Lok Sabha)	188
	Socio-Economic Amenities (2011)	
9	Access to Administrative Units Agricultural, Manufacturing and Industrial Commodities Demographic Indicators Education Health & Manpower Drinking Water Supply Sanitation Entertainment and Recreations Infrastructure Power Food Allocation Distribution and Marketing of Agriculture Commodities Infrastructure Transport and Road Infrastructure Communication Banking and Financial Services Land Use Irrigation Source	190-204
10	Abbreviation & Sources	206-207
11	Disclaimer	209

Location & Political Map



Administrative Setup

List of Village Panchayat & Intermediate Panchayat (Block) Name - 2011

Village Name	Village Panchayat Name	Intermediate Panchayat Name
Achlawada	Sarwaniamasani	Jawad
Akhepur	Barada	Jawad
Akli	Aankli	Jawad
Alori	Aalori	Jawad
Amarpura	Bhagwanpura	Jawad
Amartiya	Shripura	Jawad
Amba (Parlai)	Aamba	Jawad
Amba [Ratangarh]	Dadoli	Jawad
Amba Jat	Luhariajaat	Jawad
Amlibhat	Aamlibhat	Jawad
Anandpura	Taal	Jawad
Anandpura Chauhan	Mahupura	Jawad
Aned	Kadwasa	Jawad
Anghora	Dolatpurajaat	Jawad
Anoppura	Kachhala	Jawad
Arnya	Dhardi	Jawad
Arnya [Mamadeo]	Arnyamamadev	Jawad
Asan Dariyanath	Tumba	Jawad
Ata	Dhani	Jawad
Athana	-	Jawad
Athwan Kalan	Aathwabujurg	Jawad
Athwan Khurd	Aathwabujurg	Jawad
Badhawa	Badhawa	Jawad
Badi	Badi	Jawad
Bagpura	Khatikheda	Jawad
Bahoda	Patiyal	Jawad
Baldarkhan	Badhawa	Jawad
Banada	Banda	Jawad
Banediya	Thadod	Jawad

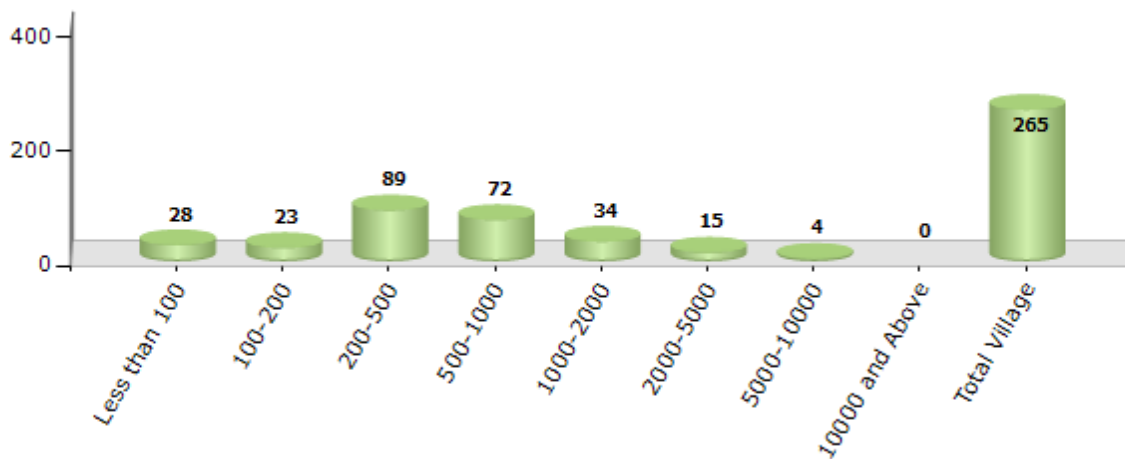
Contd....

Demographics

Number of Villages by Population Size - 2011

Less than 100	100-200	200-500	500-1000	1000-2000	2000-5000	5000-10000	10000 and Above	Total Village
28	23	89	72	34	15	4	0	265

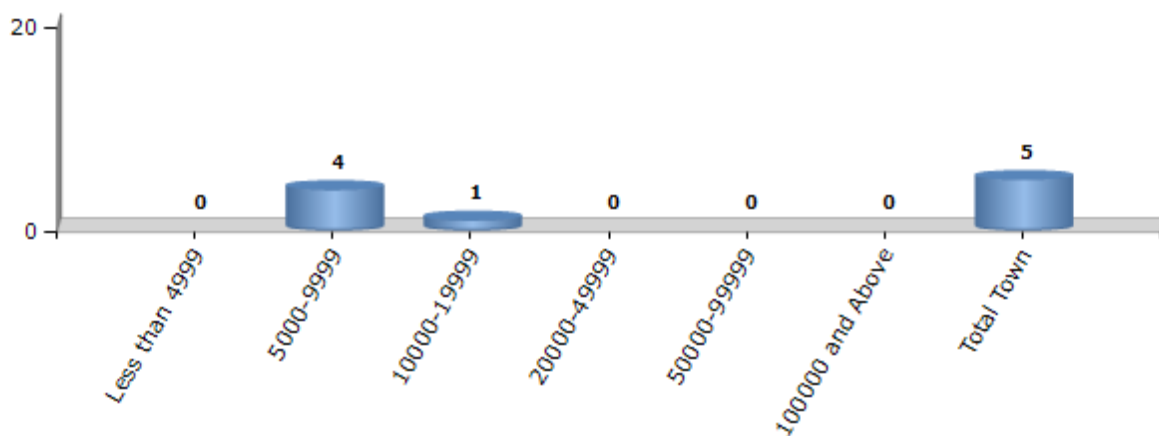
Number of Villages by Population Size - 2011



Number of Towns by Population Size - 2011

Less than 4999	5000-9999	10000-19999	20000-49999	50000-99999	100000 and Above	Total Town
0	4	1	0	0	0	5

Number of Towns by Population Size - 2011

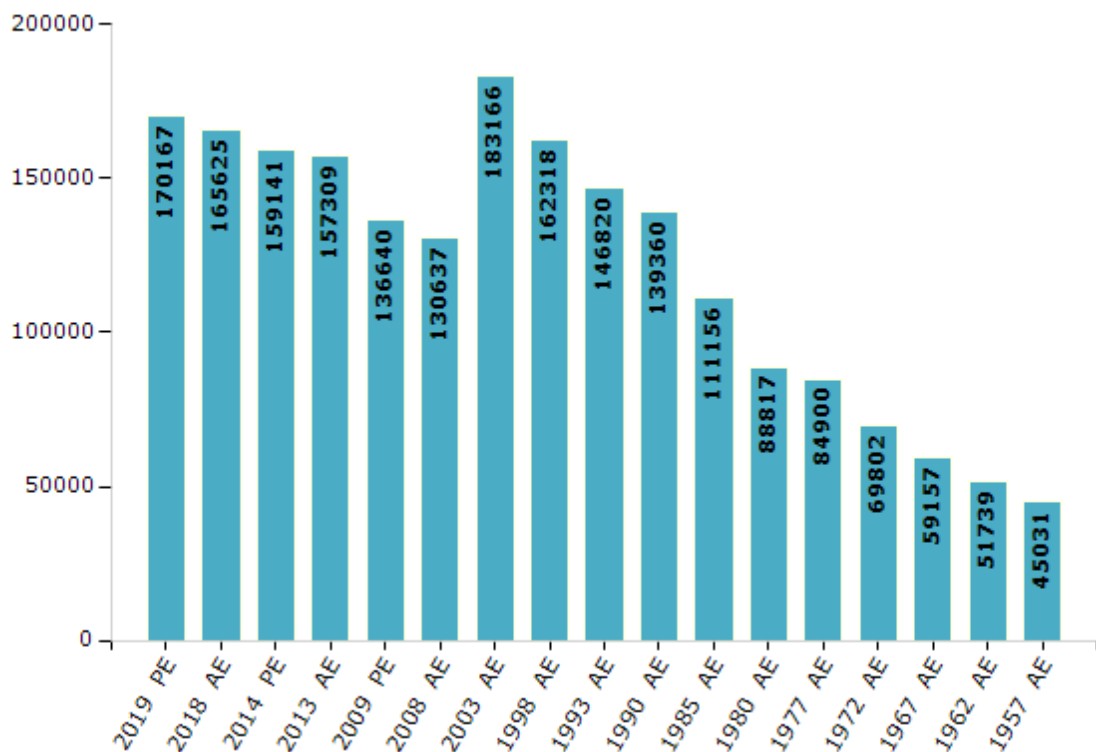


Electoral Features

Electors by Male & Female

Year	Male	Female	Others	Total	Year	Male	Female	Others	Total
2019 PE	87427	82737	3	170167	1993 AE	75035	71785	-	146820
2018 AE	85395	80226	4	165625	1990 AE	70809	68551	-	139360
2014 PE	82352	76783	6	159141	1985 AE	55950	55206	-	111156
2013 AE	81208	76089	12	157309	1980 AE	48069	40748	-	88817
2009 PE	70740	65900	-	136640	1977 AE	42647	42253	-	84900
2008 AE	67136	63501	-	130637	1972 AE	35318	34484	-	69802
2004 PE	-	-	-	-	1967 AE	-	-	-	59157
2003 AE	92676	90490	-	183166	1962 AE	-	-	-	51739
1999 PE	-	-	-	-	1957 AE	-	-	-	45031
1998 AE	83098	79220	-	162318	1952 AE	-	-	-	-

Number of Electors

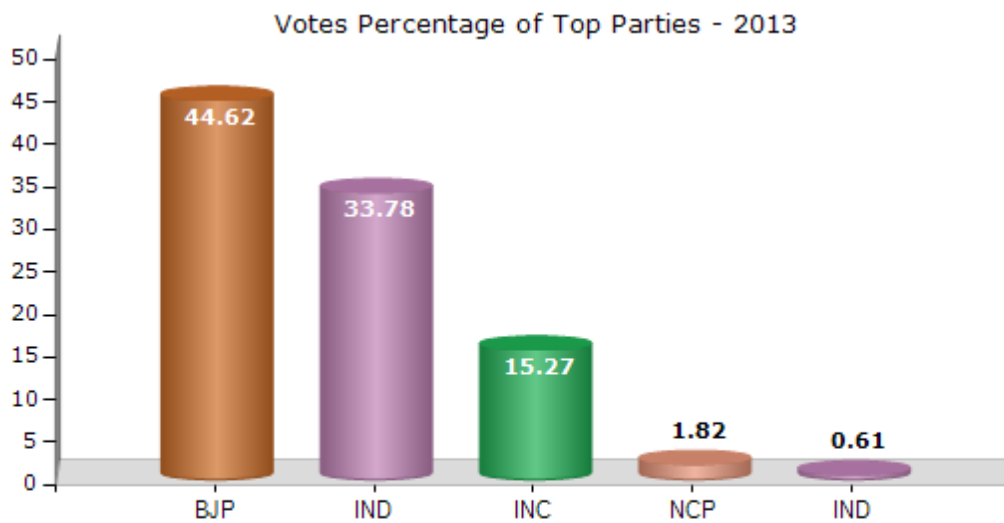


Note : AE : Assembly Election, PE : Assembly Segment of Parliamentary Election

Historical Summary Election Results

Summary Result of Assembly Election - 2013

Candidate Name	Party	Votes	Votes %
Om Prakash Sakhlecha	BJP	56154	44.62
Rajkumar Rameshchand Aheer	IND	42503	33.78
Raghuraj Singh	INC	19216	15.27
A Anis Tank	NCP	2294	1.82
Ranjit Singh Alias Ranjan Swami	IND	767	0.61
Shiv Prakash Soni	BSP	742	0.59
Jagdish Kumawat	IND	404	0.32
Samrathmal	SP	292	0.23
	NOTA	3464	2.75



Polling Station Level Election Results

Number and Name of Polling Stations (PS) (2018)

Number of Polling Stations	Name of Polling Stations	Number of Polling Stations	Name of Polling Stations
1	Govt.M.S.Bulding North Block Dhardi	22	Gram Panchayat Bhawan Dhangaon
2	Govt.Primary School Bulding Araniya	23	Govt.M.S.Building.North Block Thadod
3	Govt.P.S.School Bulding Badi	24	Govt.P.S.Building Saloda
4	Govt.P.S. School Buldingkawai	25	Govt.P.S.Building Aned
5	Govt.P.S.Bulding Fusriya	26	Govt.P.S.Building Bardawda
6	Govt.P. School Bulding Lalganj	27	Govt.M.S.Building Kadwasa
7	Govt.H.S.S. New Building, Singoli	28	Govt. P.S.Building , Mahupura Puran
8	Govt.H.S.S. New Building, East Block, Singoli	29	Sha.Pra.Sha.Bhawan, Bilkhanda
9	Govt.H.S.S. New Building, South Block, Singoli	30	Govt.P.S.Building, South Block, Kunwarji Ki Khedi
10	Aanganwadi Center Ward No.2 Singoli	31	Govt.P.S.Building Retpura Galiya
11	Govt.Boys M.S.East Block, Singoli	32	Govt.P.S.Building Piparwan
12	Govt.Boys M.S.Building West Block Singoli	33	Panchayat Bhawan Palasiya
13	Govt.Girls M.S.Building West Block Singoli	34	Govt. P.S.Building Mahupura Molaki
14	Padmawati Samudayeeek Bhawan Singoli	35	Govt.P.S.Building Shehana Talai
15	Govt.Girls M.S.Building West Block Singoli	36	Govt.P.S.Building Kachhala
16	Govt.Girls H.S.S.New Building Singoli	37	Govt.P.S.Building Kabariya
17	Sha.Prathamik Shala Bhawan Patiyal	38	Govt.P.S.Building Taal
18	Sha Pra Sha Bhawan Jarad	39	Govt.P.S.Building Parlai
19	Govt. Boys P.S. Addi. Room Dhogwa	40	Govt.P.S.Building Ambakhurd
20	Sha.Pra.Sha.Bh.Haripura	41	Govt.P.S.Building, Kanod
21	Sha.Pra.Sha.Bh.East Block Dhangaon	42	Govt.P.S.Building Kojya

Contd....

Polling Station Level Election Results

Polling Station-wise Votes Secured by Overall Top Five Parties in Jawad Assembly in Assembly Election (AE) under Mandsour Parliamentary Constituency in Madhya Pradesh (2018)

Number of Polling Station	Winner - Om Prakash Sakhlecha (BJP)	Runner-up - Rajkumar Ramesh chandra Ahir (INC)	3rd - Samandar Patel (IND)	4th - Pappu (SHS)	5th - Balchand Verma (Mer) (BSP)	NOTA	Other	Total Votes Secured
36	427	427	83	12	7	7	9	972
37	201	148	30	7	5	3	3	397
38	103	289	83	5	4	8	7	499
39	408	219	250	10	5	14	9	915
40	338	119	101	3	5	11	13	590
41	230	313	75	10	6	13	18	665
42	298	390	54	12	5	21	17	797
43	159	364	11	10	1	14	8	567
44	214	132	60	7	3	10	5	431
45	274	173	120	5	6	6	10	594
46	177	351	134	16	5	7	9	699
47	277	106	61	2	5	9	7	467
48	514	282	215	3	10	6	18	1048
49	351	422	143	6	3	11	9	945
50	115	391	82	9	3	5	8	613
51	43	142	70	7	0	2	2	266
52	238	220	233	7	6	6	9	719
53	380	216	137	5	4	15	15	772
54	255	335	182	13	5	12	10	812
55	210	156	192	5	6	13	12	594
56	145	133	475	7	6	8	14	788
57	224	255	311	6	6	16	11	829
58	247	387	125	7	8	6	9	789
59	262	221	340	7	7	12	10	859
60	163	324	247	19	7	5	16	781
61	38	283	136	8	1	13	12	491
62	47	250	102	4	2	9	5	419
63	290	290	208	8	5	14	15	830
64	173	159	192	4	5	10	11	554
65	241	96	58	3	0	6	5	409
66	185	301	84	4	6	8	8	596
67	267	216	23	8	7	7	7	535
68	254	156	57	3	3	7	7	487
69	315	487	82	4	5	9	8	910
70	276	393	70	1	5	5	1	751

Contd....

Polling Station Level Election Results

Winner, Runner-up and 3rd Party Position & Winning Margin According to Polling Stations in Jawad Assembly in Assembly Election (AE) under Mandsour Parliamentary Constituency in Madhya Pradesh (2018)

Polling Station Number	Winner Party	Winner Votes (%)	Runner-up Party	Runner-up Votes (%)	Winning Margin Votes (%)	Third Party	Third Party Votes (%)	Other Votes (%)
67	BJP	267 (49.91)	INC	216 (40.37)	51 (9.54)	IND (SP)	23 (4.3)	29 (5.42)
68	BJP	254 (52.16)	INC	156 (32.03)	98 (20.13)	IND (SP)	57 (11.7)	20 (4.11)
69	INC	487 (53.52)	BJP	315 (34.62)	172 (18.9)	IND (SP)	82 (9.01)	26 (2.86)
70	INC	393 (52.33)	BJP	276 (36.75)	117 (15.58)	IND (SP)	70 (9.32)	12 (1.6)
71	BJP	408 (51.13)	INC	314 (39.35)	94 (11.78)	IND (SP)	57 (7.14)	19 (2.38)
72	BJP	367 (47.54)	INC	314 (40.67)	53 (6.87)	IND (SP)	75 (9.72)	16 (2.07)
73	BJP	338 (53.06)	INC	193 (30.3)	145 (22.76)	IND (SP)	78 (12.24)	28 (4.4)
74	BJP	261 (38.38)	IND (SP)	232 (34.12)	29 (4.26)	INC	136 (20)	51 (7.5)
75	INC	224 (42.91)	BJP	205 (39.27)	19 (3.64)	IND (SP)	72 (13.79)	21 (4.02)
76	BJP	354 (49.93)	INC	260 (36.67)	94 (13.26)	IND (SP)	67 (9.45)	28 (3.95)
77	BJP	395 (46.58)	INC	374 (44.1)	21 (2.48)	IND (SP)	52 (6.13)	27 (3.18)
78	BJP	482 (53.5)	INC	285 (31.63)	197 (21.87)	IND (SP)	88 (9.77)	46 (5.11)
79	INC	293 (49.66)	BJP	208 (35.25)	85 (14.41)	IND (SP)	42 (7.12)	47 (7.97)
80	INC	332 (49.26)	BJP	181 (26.85)	151 (22.41)	IND (SP)	106 (15.73)	55 (8.16)
81	INC	223 (38.85)	BJP	169 (29.44)	54 (9.41)	IND (SP)	138 (24.04)	44 (7.67)
82	BJP	287 (44.84)	INC	187 (29.22)	100 (15.62)	IND (SP)	132 (20.63)	34 (5.31)
83	BJP	254 (36.34)	IND (SP)	217 (31.04)	37 (5.3)	INC	202 (28.9)	26 (3.72)
84	BJP	292 (58.87)	INC	98 (19.76)	194 (39.11)	IND (SP)	73 (14.72)	33 (6.65)
85	BJP	193 (46.73)	INC	180 (43.58)	13 (3.15)	IND (SP)	24 (5.81)	16 (3.87)
86	INC	381 (56.7)	BJP	181 (26.93)	200 (29.77)	IND (SP)	82 (12.2)	28 (4.17)
87	INC	321 (65.24)	BJP	94 (19.11)	227 (46.13)	IND (SP)	53 (10.77)	24 (4.88)
88	BJP	218 (54.09)	INC	133 (33)	85 (21.09)	IND (SP)	35 (8.68)	17 (4.22)
89	BJP	267 (35.46)	INC	230 (30.54)	37 (4.92)	IND (SP)	219 (29.08)	37 (4.91)
90	BJP	592 (70.39)	INC	160 (19.02)	432 (51.37)	IND (SP)	56 (6.66)	33 (3.92)
91	BJP	431 (44.76)	INC	244 (25.34)	187 (19.42)	IND (SP)	229 (23.78)	59 (6.13)
92	BJP	461 (62.64)	INC	205 (27.85)	256 (34.79)	IND (SP)	38 (5.16)	32 (4.35)
93	INC	316 (44.76)	BJP	258 (36.54)	58 (8.22)	IND (SP)	116 (16.43)	16 (2.27)
94	BJP	552 (59.87)	INC	249 (27.01)	303 (32.86)	IND (SP)	79 (8.57)	42 (4.56)
95	BJP	430 (64.86)	INC	181 (27.3)	249 (37.56)	IND (SP)	34 (5.13)	18 (2.71)
96	BJP	331 (63.05)	INC	121 (23.05)	210 (40)	IND (SP)	67 (12.76)	6 (1.14)
97	BJP	340 (48.99)	INC	208 (29.97)	132 (19.02)	IND (SP)	119 (17.15)	27 (3.89)
98	BJP	233 (49.57)	INC	131 (27.87)	102 (21.7)	IND (SP)	90 (19.15)	16 (3.4)
99	INC	408 (42.63)	BJP	385 (40.23)	23 (2.4)	IND (SP)	100 (10.45)	64 (6.69)

Contd....

Socio-Economic Amenities - Rural

Access to Education Facilities

Particulars	Number of Village (% of Population)				
	Available	Not Available	If Not Available (Distance of Nearest Facility)		
			A	B	C
Govt. Primary School	239 (99)	26 (1)	19 (1)	2 (0)	0 (0)
Private Primary School	29 (36)	236 (64)	0 (0)	0 (0)	0 (0)
Govt. Middle School	107 (72)	158 (28)	123 (22)	18 (3)	0 (0)
Private Middle School	15 (25)	250 (75)	0 (0)	0 (0)	0 (0)
Govt. Secondary School	27 (41)	238 (59)	107 (27)	92 (23)	15 (3)
Private Secondary School	7 (15)	258 (85)	4 (1)	1 (0)	0 (0)
Govt. Senior Secondary School	20 (36)	245 (64)	66 (18)	112 (29)	0 (0)
Private Senior Secondary School	3 (6)	262 (94)	4 (1)	0 (0)	0 (0)
Govt. Arts and Science Degree College	0 (0)	265 (100)	10 (3)	37 (17)	75 (35)
Private Arts and Science Degree College	0 (0)	265 (100)	0 (0)	0 (0)	0 (0)
Govt. Engineering College	0 (0)	265 (100)	0 (0)	0 (0)	0 (0)
Private Engineering College	0 (0)	265 (100)	0 (0)	2 (1)	107 (49)
Govt. Medicine College	0 (0)	265 (100)	0 (0)	0 (0)	139 (50)
Private Medicine College	0 (0)	265 (100)	0 (0)	0 (0)	0 (0)
Govt. Management Institute	0 (0)	265 (100)	0 (0)	0 (0)	0 (0)
Private Management Institute	0 (0)	265 (100)	0 (0)	0 (0)	0 (0)
Govt. Polytechnic	0 (0)	265 (100)	2 (1)	21 (12)	241 (88)
Private Polytechnic	0 (0)	265 (100)	0 (0)	0 (0)	0 (0)
Govt. Vocational Training School/ITI	0 (0)	265 (100)	0 (0)	0 (0)	262 (99)
Private Vocational Training School/ITI	0 (0)	265 (100)	0 (0)	0 (0)	0 (0)
Govt. Non Formal Training Centre	0 (0)	265 (100)	0 (0)	1 (1)	261 (99)
Private Non Formal Training Centre	0 (0)	265 (100)	0 (0)	0 (0)	0 (0)
Govt. School For Disabled	0 (0)	265 (100)	0 (0)	0 (0)	179 (74)
Private School For Disabled	0 (0)	265 (100)	0 (0)	0 (0)	0 (0)
Government Others	0 (0)	265 (100)	0 (0)	1 (1)	264 (99)
Private Others	0 (0)	265 (100)	0 (0)	0 (0)	0 (0)

Note : Distance A : Less than 5 km; B : Between 5-10 km; C : 10+ km.; Source : Data Analysis is based on 2011 Census.

DISCLAIMER

The Terms of Use and Disclaimer of Datanet India Private Limited (hereinafter referred to as "Datanet") for use of this analysis report of **Jawad Assembly Constituency (Jawad Vidhan Sabha)** :-

1. **Assembly Factbook™** is a Registered Trade Mark owned by Datanet.
2. All the maps are sketched and graphical representation only and have not been drawn to the scale and also not to represent the actual geographical area or boundary of the unit.
3. The data for the aforesaid analysis is based on authentic sources and has been culled from the various publications of Census, CSO and NSSO for district and block level data, various central and state government departments, Central & State Elections Commissions and the concerned Returning Officers' releases, Electoral Rolls, Election results and allied publications, internal assessment, surveys, estimates and analysis. Therefore, certain adjustment of data at micro level may have been done to arrive closer to the macro data.
4. Data have been provided on an "As Is" and "As AVAILABLE" basis
5. The colours shown in the maps or diagram and charts of a particular party, alliance or AC are indicative and do not represent them.
6. This publication which includes maps, sheets, graphs and data would be the property under copyright of Datanet only. The user may use these for its internal study, analysis and research purposes. It's public display, re-selling or any commercial uses by the user are not allowed.
7. Datanet has taken due care and caution in compilation and processing of data and allied information, but does not guarantee the accuracy, adequacy or completeness of any information/analysis and will be not responsible for any errors or omissions or for the results obtained from the use of such information/analysis.
8. All the contents for the publication have been culled from various authentic sources and Datanet reasonably believes such sources to be reliable, but does not make any representations, express or implied as to the accuracy or fitness of use of such information. The information or contents of the information/analysis do not constitute advice and should not be relied upon in making (or refraining from making) any decision. Any reliance placed upon the information provided by Datanet is the sole responsibility and strictly at the user's risk.
9. In no event will Datanet be liable for any damages (including, without limitation, damages for loss of business projects, or loss of profits) arising in contract, tort or otherwise from the use of or inability to use any of its contents, or from any action taken (or refrained from being taken) as a result of using the analysis or any of its contents. Datanet its directors, owners, editors, officials, employees, distributor and agents or any associate will not be liable for any errors in the information contained or any consequences arising from the use of the contents of the provided information/analysis.
10. If any provision of these terms and conditions is held invalid or illegal or unenforceable for any reason by any court of competent jurisdiction, such provision shall be severed and the remainder of provisions of the terms and conditions shall continue in full force and effect as if the Term of Use had been executed with the invalid, illegal or unenforceable provision eliminated.
11. If there are any discrepancies in the information provided, please bring it to attention of Datanet for suitable rectification measures.

Buy Online This Complete Book At
Datanet India eBooks Store

www.indiastatpublications.com

or go directly at

[http://www.indiastatpublications.com/
Assembly_factbook/Madhya_Pradesh/Mandsour/Jawad](http://www.indiastatpublications.com/Assembly_factbook/Madhya_Pradesh/Mandsour/Jawad)

 **india**stat**elections**

ISBN : 978-93-87165-92-2

