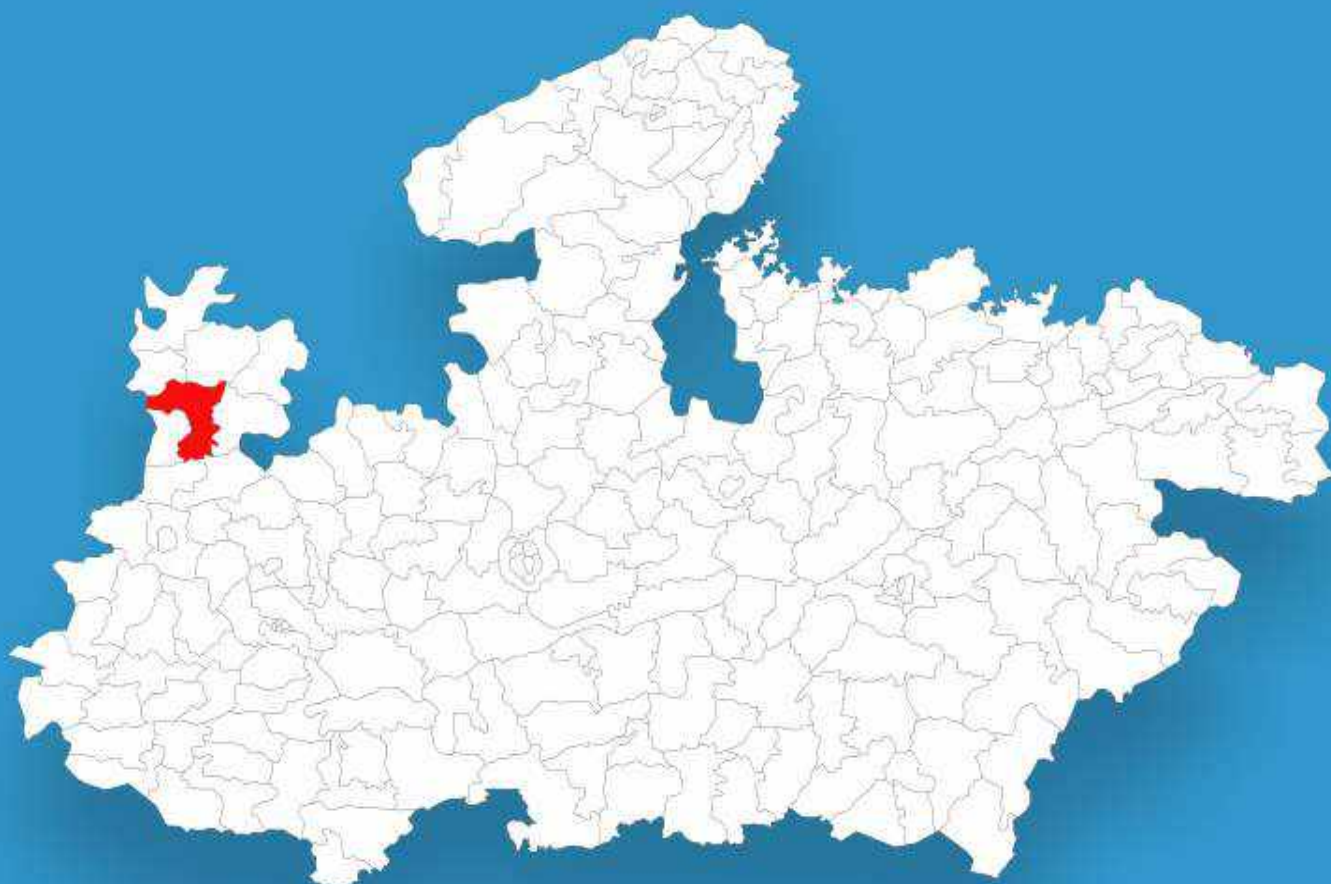




Madhya Pradesh

Assembly Factbook™

Malhargarh Assembly Constituency



Key Electoral Data of Malhargarh
Assembly Constituency (Vidhan Sabha)

Madhya Pradesh

Assembly Factbook™

Malhargarh Assembly Constituency



Malhargarh Vidhan Sabha

Editor & Director

Dr. R.K. Thukral

Research Editor

Dr. Shafeeq Rahman

Compiled, Researched and Published by Datanet India Pvt. Ltd.

D-100, 1st Floor,

Okhla Industrial Area, Phase-I,
New Delhi- 110020.

Ph.: 91-11- 43580781-84

Email : support@indiastatpublications.com

Website : www.indiastatelections.com

Online Book Store :

www.indiastatpublications.com

Report No. : AFB/MP-225-0125

ISBN : 978-93-87189-17-1

First Edition : January, 2018

Eighth Updated Edition : January, 2025

Price : Rs. 11500/-

US\$ 310

© Datanet India Pvt. Ltd.

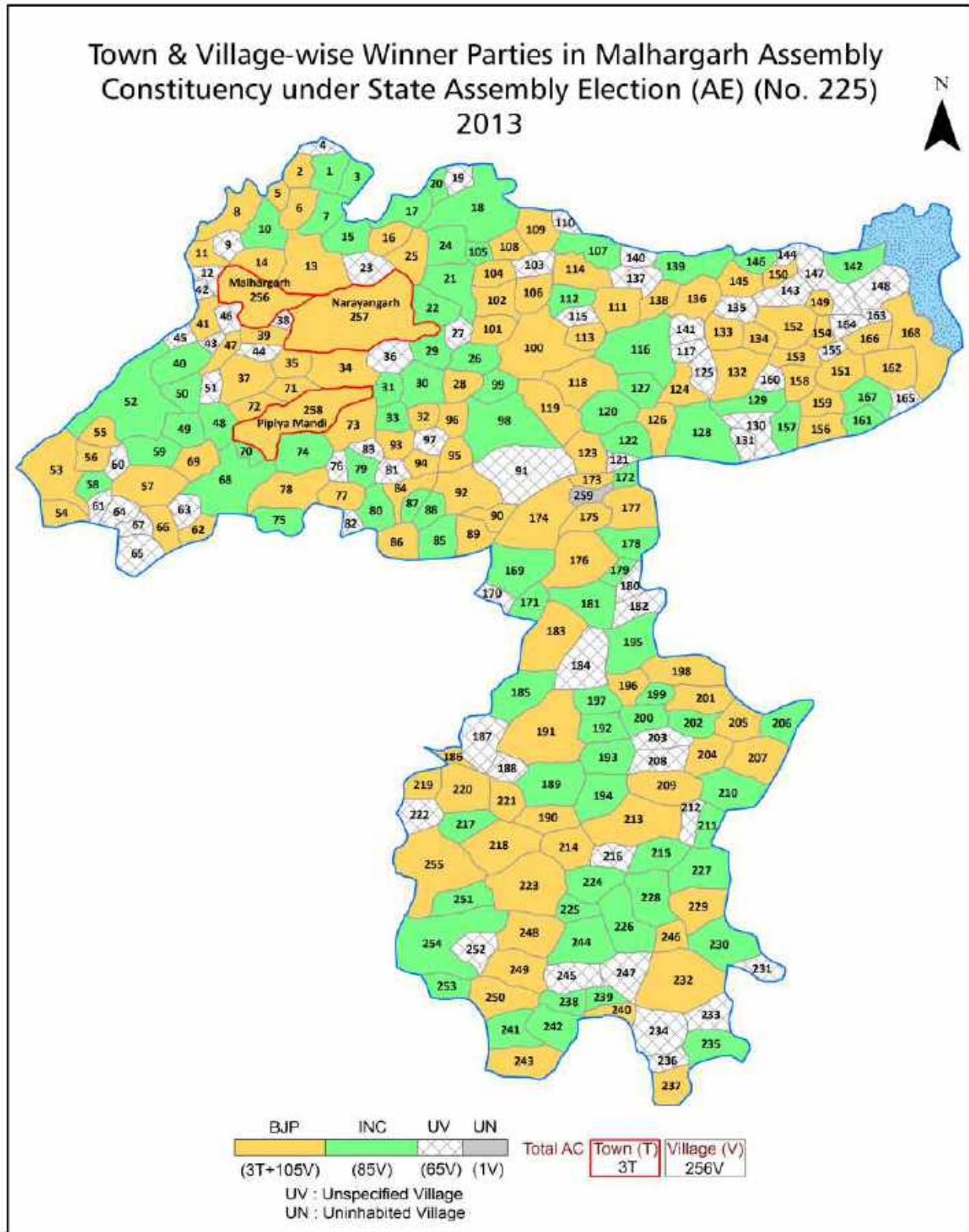
All rights reserved. No part of this book may be reproduced, stored in a retrieval system or transmitted in any form or by any means, mechanical photocopying, photographing, scanning, recording or otherwise without the prior written permission of the publisher. Please refer to Disclaimer at page no. 222 for the use of this publication.

Printed in India

Contents

No.	Particulars	Page No.
	Introduction	
1	Assembly Constituency - (Vidhan Sabha) at a Glance Features of Assembly as per Delimitation Commission of India (2008)	1-2
	Location and Political Maps	
2	Location Map Boundaries of Assembly Constituency - (Vidhan Sabha in District Boundaries of Assembly Constituency under Parliamentary Constituency - (Lok Sabha) Town & Village-wise Winner Parties- 2024, 2023, 2019, 2018, 2014, 2013, 2009 and 2008	3-11
	Administrative Setup (2011)	
3	District Sub-district Towns Villages Inhabited Villages Uninhabited Villages Village Panchayat Intermediate Panchayat	12-25
	Demographics (2011)	
4	Population Households Rural/Urban Population Towns and Villages by Population Size Sex Ratio (Total & 0-6 Years) Religious Population Social Population Literacy Rate	26-27
	Electoral Features	
5	Important Dates of Last Elections Held Electors by Gender Service Electors Voters Voters Turnout Polling Stations & Average Number of Electors per Polling Station Electors by Age Group Present Elected Representatives	28-33
	Historical Summary Election Results	
6	Vote Share of Major Parties Winning Margin (Number & Percentage Polarity of Parties Summary Result of Assembly Segment of Parliamentary Elections 2024, 2019, 2014 and 2009 Summary Result of Assembly Elections 2023, 2018, 2013 and 2008	34-43
	Polling Station Level Election Results	
7	Name and Number of Polling Station 2024, 2023, 2019, 2018, 2014, 2013, 2009 and 2008 Polling Station-wise Electors, Voters & Voters Turnout 2024, 2023, 2019, 2018, 2014, 2013, 2009 and 2008 Polling Station wise Elections Results 2024, 2023, 2019, 2018, 2014, 2013, 2009 and 2008	44-200
	Share of Assembly Constituency	
8	Share of Assembly Constituency - (Vidhan Sabha) in State, District and Parliamentary Constituency - (Lok Sabha)	201
	Socio-Economic Amenities (2011)	
9	Access to Administrative Units Agricultural, Manufacturing and Industrial Commodities Demographic Indicators Education Health & Manpower Drinking Water Supply Sanitation Entertainment and Recreations Infrastructure Power Food Allocation Distribution and Marketing of Agriculture Commodities Infrastructure Transport and Road Infrastructure Communication Banking and Financial Services Land Use Irrigation Source	203-217
10	Abbreviation & Sources	219-220
11	Disclaimer	222

Location & Political Map



Administrative Setup

List of Village Panchayat & Intermediate Panchayat (Block) Name - 2011

Village Name	Village Panchayat Name	Intermediate Panchayat Name
Dansiya	Bolia	Mandsaur
Deori	Deori	Malhargarh
Dewakheda	Khatyakhedi	Malhargarh
Dhabla	Dhabla	Malhargarh
Dhakdi	Barkheda Jaisingh	Malhargarh
Dhamnar	Dhamnar	Mandsaur
Dhaturiya	Paldi	Mandsaur
Dhikanya	Babukheda	Malhargarh
Dhorri	Piplia Raisingh	Malhargarh
Dhundhadaka	Dhundhrka	Mandsaur
Digaonkhurd	Malyakherkheda	Mandsaur
Digaonmali	Digaomali	Mandsaur
Aardi	Piplia Jodha	Malhargarh
Abdapur	Sanjeet	Malhargarh
Dobda	Dobra	Malhargarh
Dodiyamina	Dodiya Meena	Malhargarh
Admalya	Admalya	Malhargarh
Afjalpur	Afjalpur	Mandsaur
Afukhedi	Barujna	Malhargarh
Akyabika	Akya Bika	Malhargarh
Dorwada	Dorwada	Malhargarh
Dunglawada	Gogarpura	Malhargarh
Akyamedi	Hingoriya Bada	Malhargarh
Akyapalra	Cheetakhedi	Malhargarh
Fatepur	Kittukhedi	Malhargarh
Firozabad	Arniya Jatiya	Malhargarh
Amarpura	Soni	Malhargarh
Ambakhedi Buzurg	Antrikhurd	Malhargarh
Fosari	Sanjeet	Malhargarh

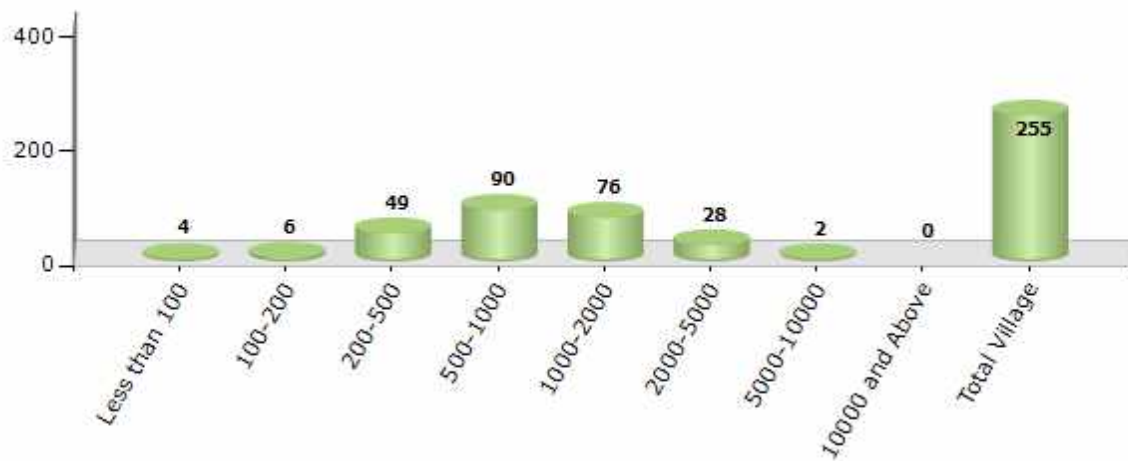
Contd....

Demographics

Number of Villages by Population Size - 2011

Less than 100	100-200	200-500	500-1000	1000-2000	2000-5000	5000-10000	10000 and Above	Total Village
4	6	49	90	76	28	2	0	255

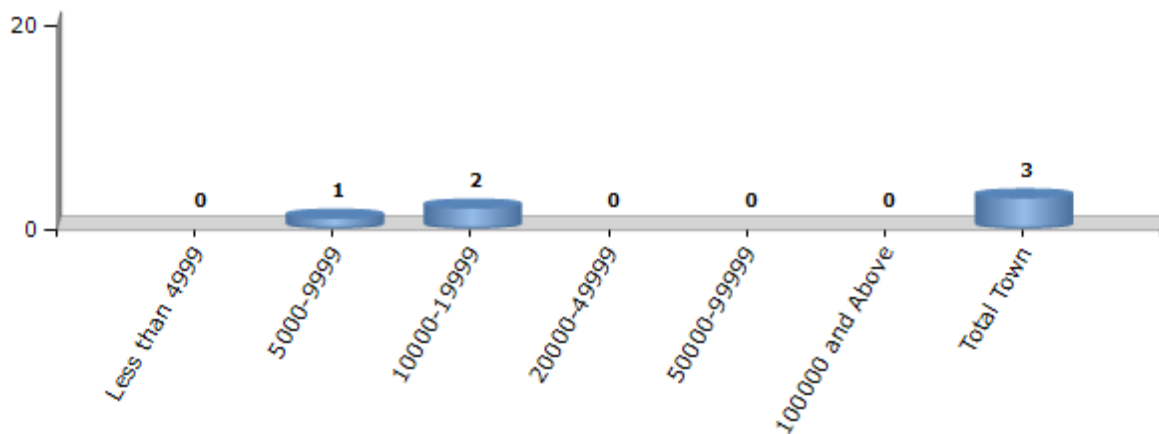
Number of Villages by Population Size - 2011



Number of Towns by Population Size - 2011

Less than 4999	5000-9999	10000-19999	20000-49999	50000-99999	100000 and Above	Total Town
0	1	2	0	0	0	3

Number of Towns by Population Size - 2011

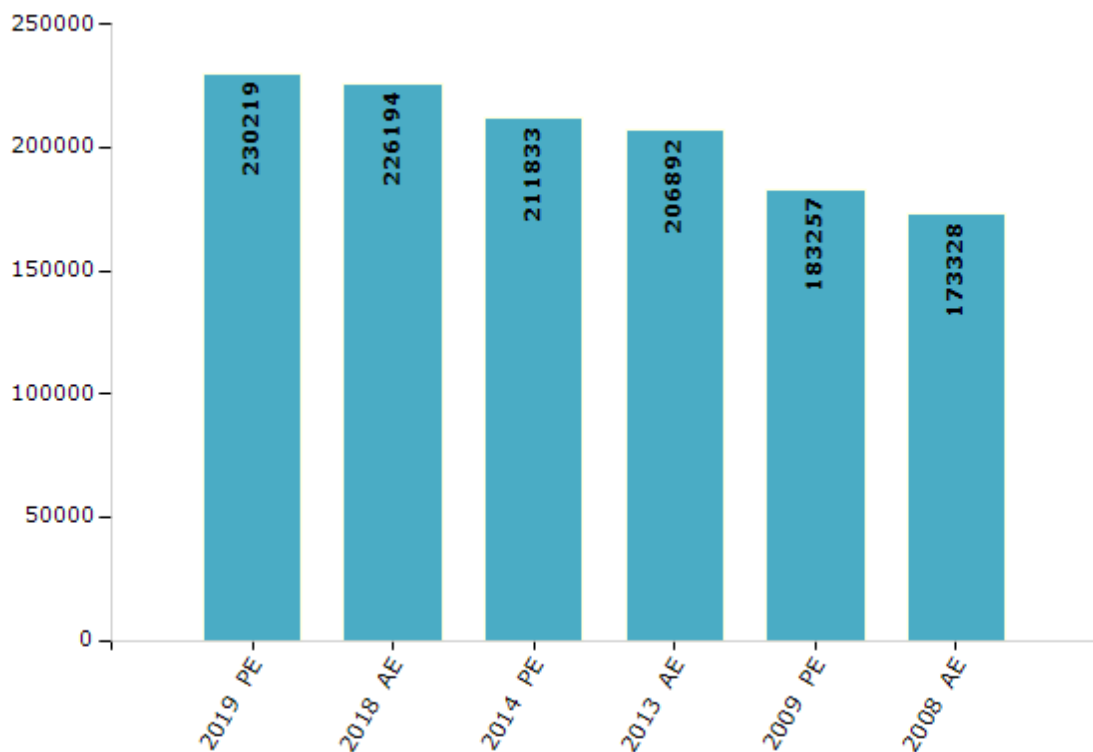


Electoral Features

Electors by Male & Female

Year	Male	Female	Others	Total	Year	Male	Female	Others	Total
2019 PE	116876	113339	4	230219	1993 AE	-	-	-	-
2018 AE	114914	111277	3	226194	1990 AE	-	-	-	-
2014 PE	108370	103460	3	211833	1985 AE	-	-	-	-
2013 AE	105948	100941	3	206892	1980 AE	-	-	-	-
2009 PE	95258	87999	-	183257	1977 AE	-	-	-	-
2008 AE	89511	83817	-	173328	1972 AE	-	-	-	-
2004 PE	-	-	-	-	1967 AE	-	-	-	-
2003 AE	-	-	-	-	1962 AE	-	-	-	-
1999 PE	-	-	-	-	1957 AE	-	-	-	-
1998 AE	-	-	-	-	1952 AE	-	-	-	-

Number of Electors

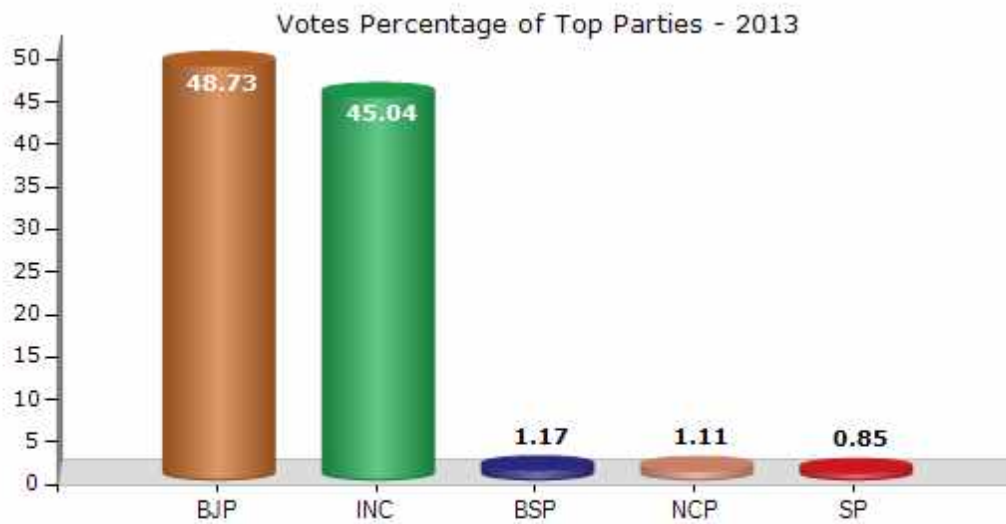


Note : AE : Assembly Election, PE : Assembly Segment of Parliamentary Election

Historical Summary Election Results

Summary Result of Assembly Election - 2013

Candidate Name	Party	Votes	Votes %
Jagdish Dewra	BJP	86857	48.73
Shyamlal Jokchand	INC	80286	45.04
Ishwarlal Makwana	BSP	2087	1.17
Bablu Suryawanshi Gangaram	NCP	1972	1.11
Geetabai Sukhlal Malviya	SP	1512	0.85
Lalchand Meghwal	IND	1111	0.62
Banshilal Chouhan	BA S D	934	0.52
Banshilal Baser	LJP	687	0.39
Gheesalal Mogiya	IND	651	0.37
	NOTA	2140	1.2



Polling Station Level Election Results

Number and Name of Polling Stations (PS) (2018)

Number of Polling Stations	Name of Polling Stations	Number of Polling Stations	Name of Polling Stations
1	Pra Shala Bhawan Kachariya Dev	22	Pra V Bhawan Harasol
2	Pra Shala Bhawan Ati Kaksh Manasa Khurd	23	Pra Bhi Bhawan Atirict Kassk Gudbheli Choti
3	Pra Shala Bhawan Pamakheda	24	Kanya Ma0 Vi0 Narayanagarh Npt
4	Pra V Bhawan Lasudiya Kadamala	25	Kanya0Ma0Vi0 Narayanagarh Npt
5	Pra V Bhawan Barakheda Dev Dugri	26	Girls High School Addl. Room Narayangarh
6	Pra Sha. Bhawan Aranya Dev	27	Nagar Palika Bhawan Narayanagarh Npt
7	Pra Vi Bhawan Chandwasa	28	Kanya Pra0 Vi0 Narayanagarh Npt
8	Pra V Bhawan Changeri	29	Purani Nagar Panchayat Bhawan Narayanagarh Npt
9	Pra V Bhawan Molyakhedi	30	Purani Nagar Panchayat Bhawan Narayanagarh Npt
10	Navin Pra.Sha.Bhawan Kher Kheda	31	Sha.U.Ma.V.West Bhag Narayanagarh Npt
11	Pra Sha Bhawan Phada	32	Ma V Bhawan Atirikt Kaksh Barujna
12	Pra. Sha.Bhawan Paheda Magara	33	Ma.Vi Bhawan Limbavas
13	Pra V Bhawan Pipalya Vishanya	34	Pra Vi Bhawan Bansakhedi
14	Ma V Bhawan Pipliya Vishnya Kachnara	35	Naya Pra V Bhawan Richha
15	Pra Sha Bhawan Borkhedi	36	Pra V Bhawan Chitakhedi
16	Pra Sha Bhawan Harmala	37	Pra.V.Bhawan Akyapalra
17	Pra.Sha.Bhawan Atirikt Kaksh Jharda	38	Pra V Bhawan Badri
18	K.Pr.V.Bh. Ati. Kaksh Jharda	39	Atirikt Kaksh Nya Pra.Vi. Mundedi
19	Balk Prathmik Bhavan Atirikt Kaks Daksh Dasa Jharda	40	Pra Vi Kash Kr.1 Munderi
20	Addl.Room New Primary School Somya	41	Pra V Bhawan Jalodiya
21	Addl. Room Primary School Building Bandpiplaya	42	Ma Vi Bhawan Barkheda Panth

Contd....

Polling Station Level Election Results

Polling Station-wise Votes Secured by Overall Top Five Parties in Malhargarh Assembly in Assembly Election (AE) under Mandsour Parliamentary Constituency in Madhya Pradesh (2018)

Number of Polling Station	Winner - Jagdish Dewda (BJP)	Runner-up - Parshuram Sisodiya (INC)	3rd - Keshar Bai Sunarathi (BSP)	4th - Jitendra Meghwal (BASD)	5th - Lalchand Meghwal (IND)	NOTA	Other	Total Votes Secured
36	136	271	2	6	2	6	4	427
37	281	210	4	5	4	3	2	509
38	156	285	2	6	2	8	3	462
39	414	189	10	3	2	12	2	632
40	226	470	3	5	5	4	6	719
41	279	302	4	3	3	4	11	606
42	455	159	4	1	3	9	4	635
43	333	217	3	5	2	8	7	575
44	258	142	0	2	2	0	2	406
45	331	339	3	8	5	5	6	697
46	352	355	7	6	4	11	11	746
47	348	642	4	8	3	4	5	1014
48	540	379	3	4	1	9	10	946
49	435	253	6	0	0	6	4	704
50	448	264	2	2	2	5	3	726
51	421	462	7	0	8	10	9	917
52	445	372	2	4	5	3	3	834
53	547	353	7	4	4	14	7	936
54	252	322	5	2	6	2	5	594
55	424	274	1	2	2	8	10	721
56	499	215	12	2	2	17	5	752
57	259	262	2	1	4	2	0	530
58	369	354	6	11	4	6	9	759
59	270	363	4	10	3	11	8	669
60	413	340	10	3	7	13	16	802
61	490	219	4	5	1	3	2	724
62	435	300	0	4	3	11	4	757
63	222	235	5	1	1	6	5	475
64	571	385	9	3	10	6	11	995
65	479	298	9	5	4	10	6	811
66	447	305	4	3	6	10	16	791
67	122	257	0	3	2	1	4	389
68	346	391	10	8	7	6	11	779
69	521	351	4	2	5	12	11	906
70	490	392	3	4	3	4	4	900

Contd....

Polling Station Level Election Results

Winner, Runner-up and 3rd Party Position & Winning Margin According to Polling Stations in Malhargarh Assembly in Assembly Election (AE) under Mandasour Parliamentary Constituency in Madhya Pradesh (2018)

Polling Station Number	Winner Party	Winner Votes (%)	Runner-up Party	Runner-up Votes (%)	Winning Margin Votes (%)	Third Party	Third Party Votes (%)	Other Votes (%)
67	INC	257 (66.07)	BJP	122 (31.36)	135 (34.71)	BASD	3 (0.77)	7 (1.8)
68	INC	391 (50.19)	BJP	346 (44.42)	45 (5.77)	BSP	10 (1.28)	32 (4.11)
69	BJP	521 (57.51)	INC	351 (38.74)	170 (18.77)	IND (LM)	5 (0.55)	29 (3.2)
70	BJP	490 (54.44)	INC	392 (43.56)	98 (10.88)	BASD	4 (0.44)	14 (1.56)
71	BJP	465 (54.26)	INC	348 (40.61)	117 (13.65)	BSP	6 (0.7)	38 (4.43)
72	BJP	489 (56.6)	INC	345 (39.93)	144 (16.67)	IND (SMP)	7 (0.81)	23 (2.66)
73	BJP	302 (53.83)	INC	234 (41.71)	68 (12.12)	IND (SMP)	7 (1.25)	18 (3.21)
74	BJP	515 (54.27)	INC	420 (44.26)	95 (10.01)	IND (SMP)	5 (0.53)	9 (0.95)
75	INC	510 (60.36)	BJP	319 (37.75)	191 (22.61)	IND (LM)	4 (0.47)	12 (1.42)
76	BJP	497 (55.35)	INC	368 (40.98)	129 (14.37)	SHS	6 (0.67)	27 (3.01)
77	BJP	531 (58.93)	INC	335 (37.18)	196 (21.75)	BSP	5 (0.55)	30 (3.33)
78	BJP	629 (68.44)	INC	267 (29.05)	362 (39.39)	BSP	11 (1.2)	12 (1.31)
79	BJP	752 (76.97)	INC	207 (21.19)	545 (55.78)	IND (LM)	4 (0.41)	14 (1.43)
80	BJP	389 (79.23)	INC	93 (18.94)	296 (60.29)	BSP	2 (0.41)	7 (1.43)
81	BJP	436 (72.91)	INC	142 (23.75)	294 (49.16)	IND (SMP)	5 (0.84)	15 (2.51)
82	BJP	549 (52.84)	INC	459 (44.18)	90 (8.66)	BSP	10 (0.96)	21 (2.02)
83	BJP	694 (77.89)	INC	181 (20.31)	513 (57.58)	BSP	3 (0.34)	13 (1.46)
84	INC	473 (54.94)	BJP	369 (42.86)	104 (12.08)	BASD	7 (0.81)	12 (1.39)
85	BJP	541 (63.05)	INC	302 (35.2)	239 (27.85)	BASD	4 (0.47)	11 (1.28)
86	BJP	443 (72.62)	INC	155 (25.41)	288 (47.21)	IND (SMP)	2 (0.33)	10 (1.64)
87	INC	358 (82.87)	BJP	61 (14.12)	297 (68.75)	BASD	4 (0.93)	9 (2.08)
88	BJP	479 (52.87)	INC	375 (41.39)	104 (11.48)	BSP	14 (1.55)	38 (4.19)
89	BJP	315 (61.17)	INC	188 (36.5)	127 (24.67)	BSP	5 (0.97)	7 (1.36)
90	INC	510 (50.9)	BJP	466 (46.51)	44 (4.39)	BASD	6 (0.6)	20 (2)
91	BJP	318 (47.75)	INC	318 (47.75)	0 (0)	BASD	8 (1.2)	22 (3.3)
92	INC	408 (68.57)	BJP	141 (23.7)	267 (44.87)	BASD	13 (2.18)	33 (5.55)
93	BJP	570 (61.16)	INC	320 (34.33)	250 (26.83)	BSP	9 (0.97)	33 (3.54)
94	INC	399 (58.76)	BJP	252 (37.11)	147 (21.65)	IND (LM)	10 (1.47)	18 (2.65)
95	INC	632 (84.38)	BJP	84 (11.21)	548 (73.17)	BSP	8 (1.07)	25 (3.34)
96	BJP	342 (49.64)	INC	328 (47.61)	14 (2.03)	BASD	14 (2.03)	5 (0.73)
97	INC	432 (48.7)	BJP	421 (47.46)	11 (1.24)	IND (LM)	9 (1.01)	25 (2.82)
98	INC	565 (60.17)	BJP	340 (36.21)	225 (23.96)	BSP	8 (0.85)	26 (2.77)
99	BJP	238 (50.32)	INC	212 (44.82)	26 (5.5)	BSP	7 (1.48)	16 (3.38)

Contd....

Socio-Economic Amenities - Rural

Access to Education Facilities

Particulars	Number of Village (% of Population)				
	Available	Not Available	If Not Available (Distance of Nearest Facility)		
			A	B	C
Govt. Primary School	248 (100)	7 (0)	7 (0)	0 (0)	0 (0)
Private Primary School	80 (45)	175 (55)	0 (0)	0 (0)	0 (0)
Govt. Middle School	132 (75)	123 (25)	101 (20)	7 (1)	0 (0)
Private Middle School	35 (24)	220 (76)	0 (0)	0 (0)	0 (0)
Govt. Secondary School	14 (18)	241 (82)	89 (26)	100 (33)	0 (0)
Private Secondary School	3 (4)	252 (96)	4 (1)	4 (2)	0 (0)
Govt. Senior Secondary School	8 (12)	247 (88)	57 (18)	88 (30)	35 (14)
Private Senior Secondary School	1 (0)	254 (100)	0 (0)	9 (6)	2 (0)
Govt. Arts and Science Degree College	0 (0)	255 (100)	1 (1)	10 (4)	234 (89)
Private Arts and Science Degree College	0 (0)	255 (100)	0 (0)	0 (0)	0 (0)
Govt. Engineering College	0 (0)	255 (100)	0 (0)	0 (0)	0 (0)
Private Engineering College	0 (0)	255 (100)	1 (0)	6 (3)	221 (84)
Govt. Medicine College	0 (0)	255 (100)	0 (0)	0 (0)	0 (0)
Private Medicine College	0 (0)	255 (100)	0 (0)	0 (0)	0 (0)
Govt. Management Institute	0 (0)	255 (100)	1 (0)	3 (2)	61 (24)
Private Management Institute	0 (0)	255 (100)	0 (0)	0 (0)	2 (0)
Govt. Polytechnic	0 (0)	255 (100)	0 (0)	6 (3)	249 (97)
Private Polytechnic	0 (0)	255 (100)	0 (0)	0 (0)	0 (0)
Govt. Vocational Training School/ITI	0 (0)	255 (100)	1 (0)	7 (3)	247 (97)
Private Vocational Training School/ITI	0 (0)	255 (100)	0 (0)	0 (0)	0 (0)
Govt. Non Formal Training Centre	0 (0)	255 (100)	1 (1)	7 (3)	175 (65)
Private Non Formal Training Centre	0 (0)	255 (100)	1 (0)	1 (1)	70 (30)
Govt. School For Disabled	0 (0)	255 (100)	0 (0)	7 (3)	115 (47)
Private School For Disabled	0 (0)	255 (100)	0 (0)	0 (0)	6 (3)
Government Others	0 (0)	255 (100)	0 (0)	0 (0)	2 (1)
Private Others	0 (0)	255 (100)	0 (0)	0 (0)	0 (0)

Note : Distance A : Less than 5 km; B : Between 5-10 km; C : 10+ km.; Source : Data Analysis is based on 2011 Census.

DISCLAIMER

The Terms of Use and Disclaimer of Datanet India Private Limited (hereinafter referred to as "Datanet") for use of this analysis report of **Malhargarh Assembly Constituency (Malhargarh Vidhan Sabha)** :-

1. **Assembly Factbook™** is a Registered Trade Mark owned by Datanet.
2. All the maps are sketched and graphical representation only and have not been drawn to the scale and also not to represent the actual geographical area or boundary of the unit.
3. The data for the aforesaid analysis is based on authentic sources and has been culled from the various publications of Census, CSO and NSSO for district and block level data, various central and state government departments, Central & State Elections Commissions and the concerned Returning Officers' releases, Electoral Rolls, Election results and allied publications, internal assessment, surveys, estimates and analysis. Therefore, certain adjustment of data at micro level may have been done to arrive closer to the macro data.
4. Data have been provided on an "As Is" and "As AVAILABLE" basis
5. The colours shown in the maps or diagram and charts of a particular party, alliance or AC are indicative and do not represent them.
6. This publication which includes maps, sheets, graphs and data would be the property under copyright of Datanet only. The user may use these for its internal study, analysis and research purposes. It's public display, re-selling or any commercial uses by the user are not allowed.
7. Datanet has taken due care and caution in compilation and processing of data and allied information, but does not guarantee the accuracy, adequacy or completeness of any information/analysis and will be not responsible for any errors or omissions or for the results obtained from the use of such information/analysis.
8. All the contents for the publication have been culled from various authentic sources and Datanet reasonably believes such sources to be reliable, but does not make any representations, express or implied as to the accuracy or fitness of use of such information. The information or contents of the information/analysis do not constitute advice and should not be relied upon in making (or refraining from making) any decision. Any reliance placed upon the information provided by Datanet is the sole responsibility and strictly at the user's risk.
9. In no event will Datanet be liable for any damages (including, without limitation, damages for loss of business projects, or loss of profits) arising in contract, tort or otherwise from the use of or inability to use any of its contents, or from any action taken (or refrained from being taken) as a result of using the analysis or any of its contents. Datanet its directors, owners, editors, officials, employees, distributor and agents or any associate will not be liable for any errors in the information contained or any consequences arising from the use of the contents of the provided information/analysis.
10. If any provision of these terms and conditions is held invalid or illegal or unenforceable for any reason by any court of competent jurisdiction, such provision shall be severed and the remainder of provisions of the terms and conditions shall continue in full force and effect as if the Term of Use had been executed with the invalid, illegal or unenforceable provision eliminated.
11. If there are any discrepancies in the information provided, please bring it to attention of Datanet for suitable rectification measures.

**Buy Online This Complete Book At
Datanet India eBooks Store**

www.indiastatpublications.com

or go directly at

[http://www.indiastatpublications.com/
Assembly_factbook/Madhya_Pradesh/Mandsour/ Malhargarh](http://www.indiastatpublications.com/Assembly_factbook/Madhya_Pradesh/Mandsour/Malhargarh)

 **indiastat**elections

