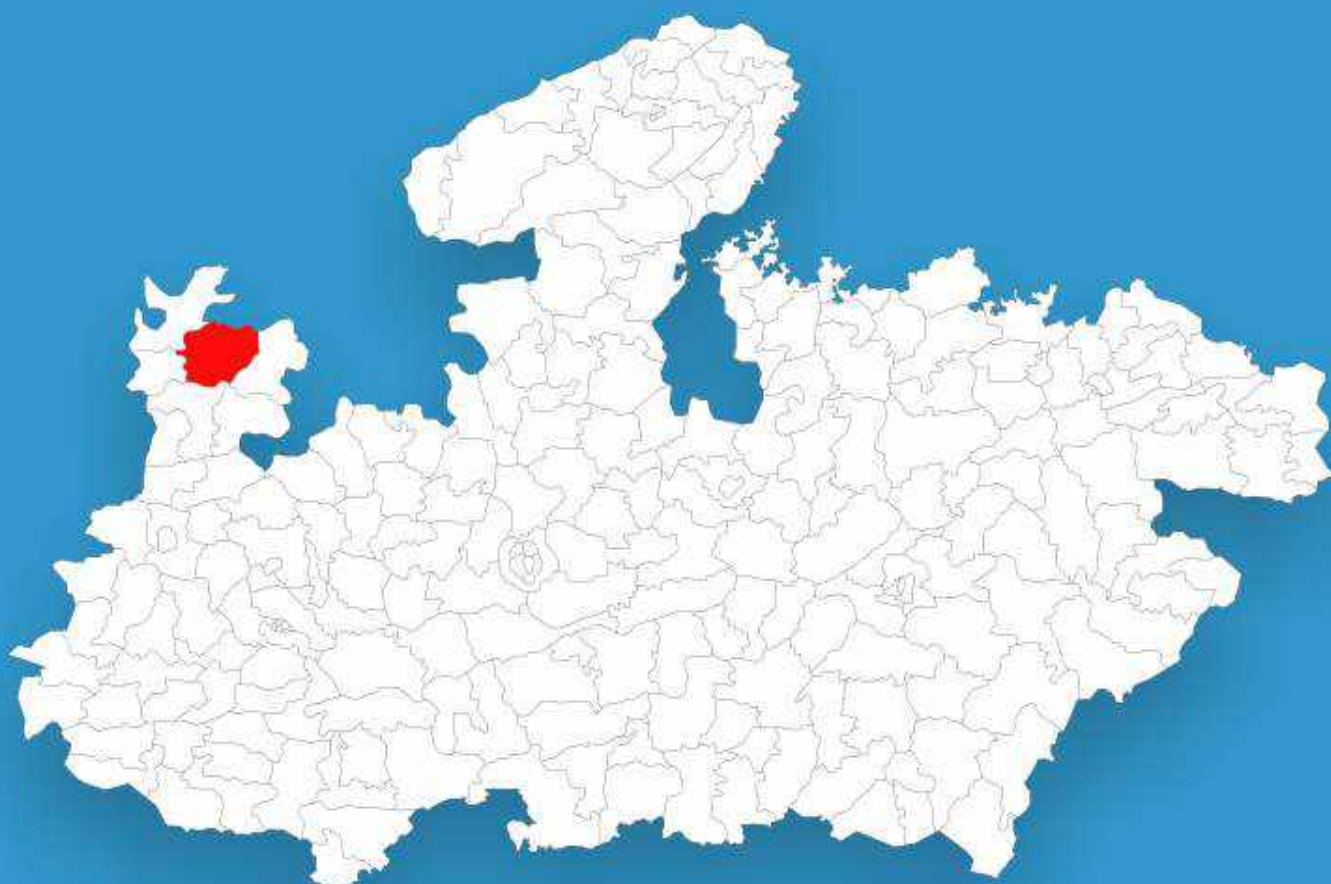




Madhya Pradesh

Assembly Factbook™

Manasa Assembly Constituency



Key Electoral Data of Manasa
Assembly Constituency (Vidhan Sabha)

Madhya Pradesh
Assembly FactbookTM

Manasa Assembly Constituency



Manasa Vidhan Sabha

Editor & Director

Dr. R.K. Thukral

Research Editor

Dr. Shafeeq Rahman

Compiled, Researched and Published by Datanet India Pvt. Ltd.

D-100, 1st Floor,

Okhla Industrial Area, Phase-I,
New Delhi- 110020.

Ph.: 91-11- 43580781-84

Email : support@indiastatpublications.com

Website : www.indiastatelections.com

Online Book Store :

www.indiastatpublications.com

Report No. : AFB/MP-228-0125

ISBN : 978-93-87189-19-5

First Edition : January, 2018

Eighth Updated Edition : January, 2025

Price : Rs. 11500/-

US\$ 310

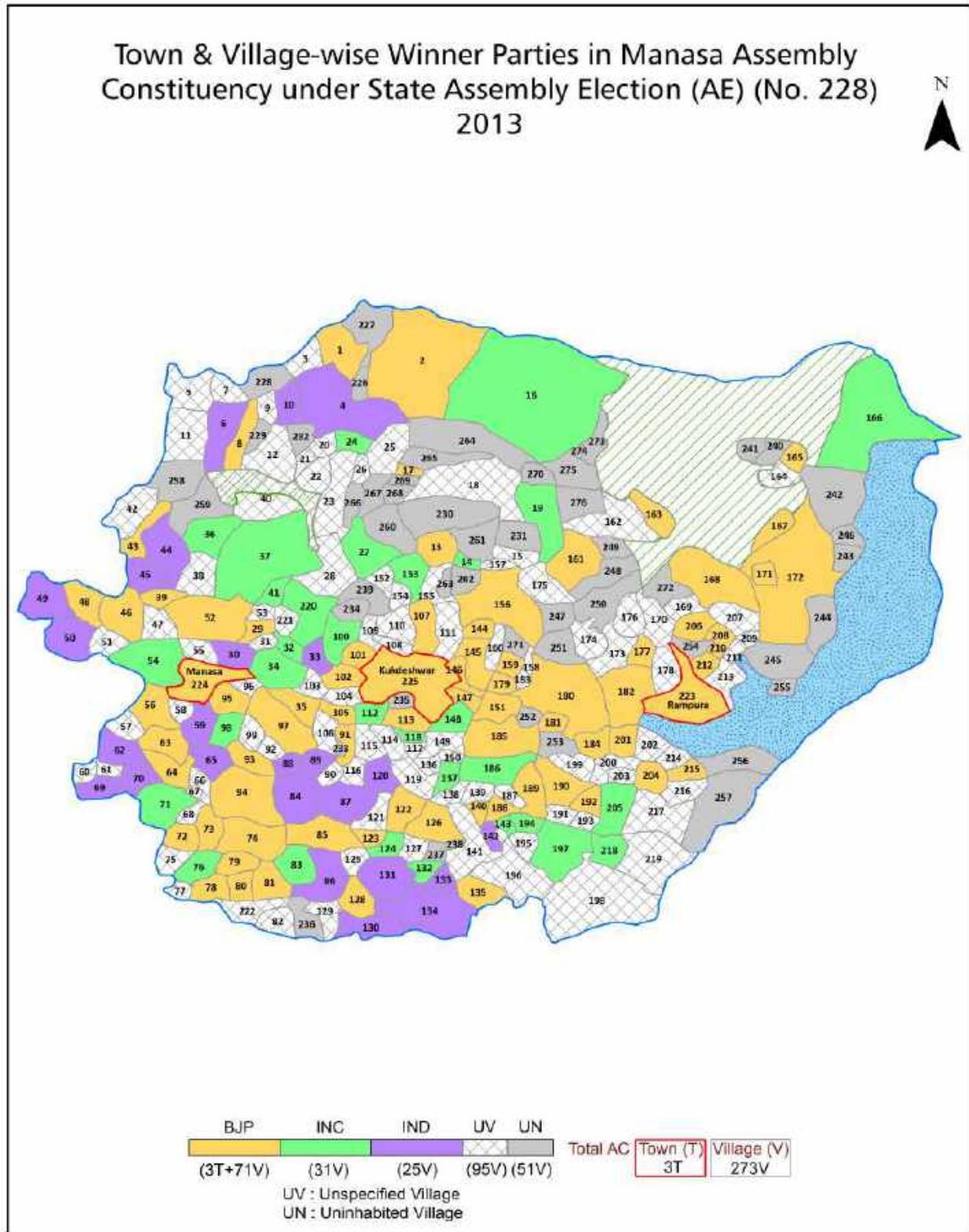
© Datanet India Pvt. Ltd.

All rights reserved. No part of this book may be reproduced, stored in a retrieval system or transmitted in any form or by any means, mechanical photocopying, photographing, scanning, recording or otherwise without the prior written permission of the publisher. Please refer to Disclaimer at page no. 219 for the use of this publication.

Printed in India

No.	Particulars	Page No.
	Introduction	
1	Assembly Constituency - (Vidhan Sabha) at a Glance Features of Assembly as per Delimitation Commission of India (2008)	1-2
	Location and Political Maps	
2	Location Map Boundaries of Assembly Constituency - (Vidhan Sabha in District Boundaries of Assembly Constituency under Parliamentary Constituency - (Lok Sabha) Town & Village-wise Winner Parties- 2024, 2023, 2019, 2018, 2014, 2013, 2009 and 2008	3-11
	Administrative Setup (2011)	
3	District Sub-district Towns Villages Inhabited Villages Uninhabited Villages Village Panchayat Intermediate Panchayat	12-23
	Demographics (2011)	
4	Population Households Rural/Urban Population Towns and Villages by Population Size Sex Ratio (Total & 0-6 Years) Religious Population Social Population Literacy Rate	24-25
	Electoral Features	
5	Important Dates of Last Elections Held Electors by Gender Service Electors Voters Voters Turnout Polling Stations & Average Number of Electors per Polling Station Electors by Age Group Present Elected Representatives	26-31
	Historical Summary Election Results	
6	Vote Share of Major Parties Winning Margin (Number & Percentage Polarity of Parties Summary Result of Assembly Segment of Parliamentary Elections 2024, 2019, 2014, 2009, 2004 and 1999 Summary Result of Assembly Elections 2023, 2018, 2013, 2008, 2003, 1998, 1993, 1990, 1985, 1980, 1977, 1972, 1967, 1962 and 1957	32-54
	Polling Station Level Election Results	
7	Name and Number of Polling Station 2024, 2023, 2019, 2018, 2014, 2013, 2009 and 2008 Polling Station-wise Electors, Voters & Voters Turnout 2024, 2023, 2019, 2018, 2014, 2013, 2009 and 2008 Polling Station wise Elections Results 2024, 2023, 2019, 2018, 2014, 2013, 2009 and 2008	55-197
	Share of Assembly Constituency	
8	Share of Assembly Constituency - (Vidhan Sabha) in State, District and Parliamentary Constituency - (Lok Sabha)	198
	Socio-Economic Amenities (2011)	
9	Access to Administrative Units Agricultural, Manufacturing and Industrial Commodities Demographic Indicators Education Health & Manpower Drinking Water Supply Sanitation Entertainment and Recreations Infrastructure Power Food Allocation Distribution and Marketing of Agriculture Commodities Infrastructure Transport and Road Infrastructure Communication Banking and Financial Services Land Use Irrigation Source	200-214
10	Abbreviation & Sources	216-217
11	Disclaimer	219

Location & Political Map



Administrative Setup

List of Village Panchayat & Intermediate Panchayat (Block) Name - 2011

Village Name	Village Panchayat Name	Intermediate Panchayat Name
Achalpura	Achalpura	Manasa
Akhepur	Bawada	Manasa
Alhed	Alhed	Manasa
Amad	Amad	Manasa
Amad Amargarh Block	Amad	Manasa
Amadkhedi	Hatunia	Manasa
Amalya	Devran	Manasa
Amarpura	Amarpurablock	Manasa
Amarpura Block	Amarpurablock	Manasa
Amarpura(Sangrampura)	Danta	Manasa
Ameri	Suwasarabujurg	Manasa
Anandipura Block	Khetpalya	Manasa
Ankli	Aankli	Manasa
Antribuzurg	Antribujurg	Manasa
Aranyadhani	Arniadhani	Manasa
Arnya	Dhanderi	Manasa
Arnyamali	Arniamali	Manasa
Bachchakhedi	Talau	Manasa
Badkuwa	Badkuan	Manasa
Badodiya Buzurg	Lasudiaistmurar	Manasa
Bakhtuni	Bakhtuni	Manasa
Balaganj	Baalganj	Manasa
Bamni	Arniamali	Manasa
Banada	Banada	Manasa
Bani	Bani	Manasa
Banjari Buzurg	Kundlia	Manasa
Banjarikhurd	Tamoti	Manasa
Barampura	Bhamesar	Manasa
Bardiya	Bardia	Manasa

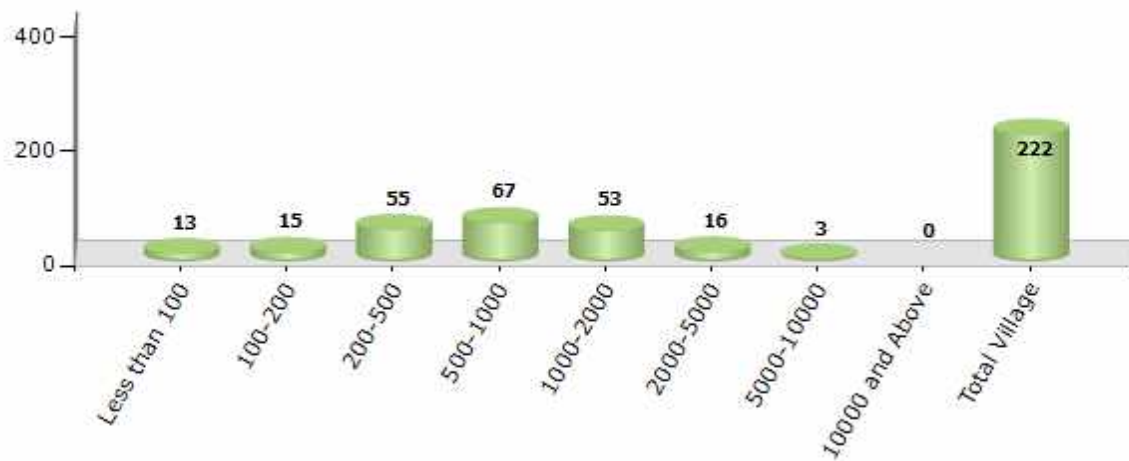
Contd....

Demographics

Number of Villages by Population Size - 2011

Less than 100	100-200	200-500	500-1000	1000-2000	2000-5000	5000-10000	10000 and Above	Total Village
13	15	55	67	53	16	3	0	222

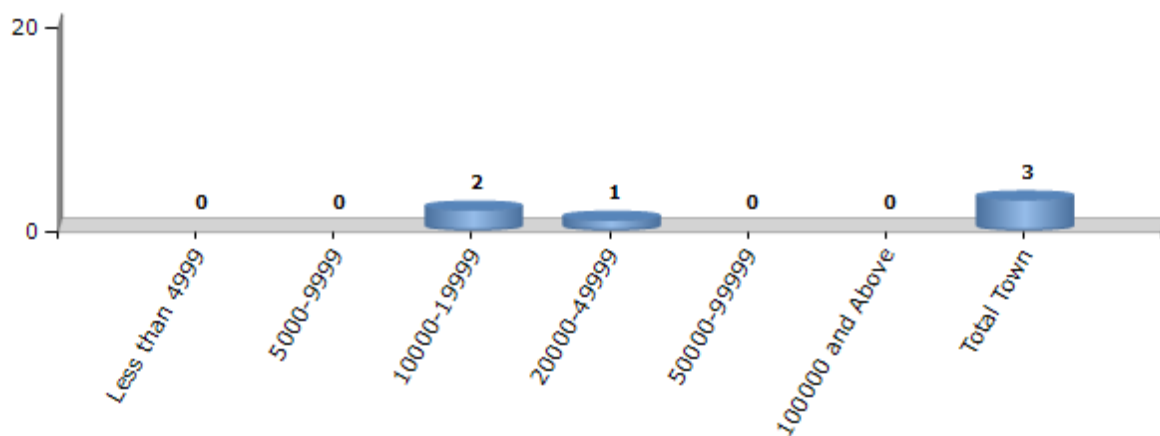
Number of Villages by Population Size - 2011



Number of Towns by Population Size - 2011

Less than 4999	5000-9999	10000-19999	20000-49999	50000-99999	100000 and Above	Total Town
0	0	2	1	0	0	3

Number of Towns by Population Size - 2011

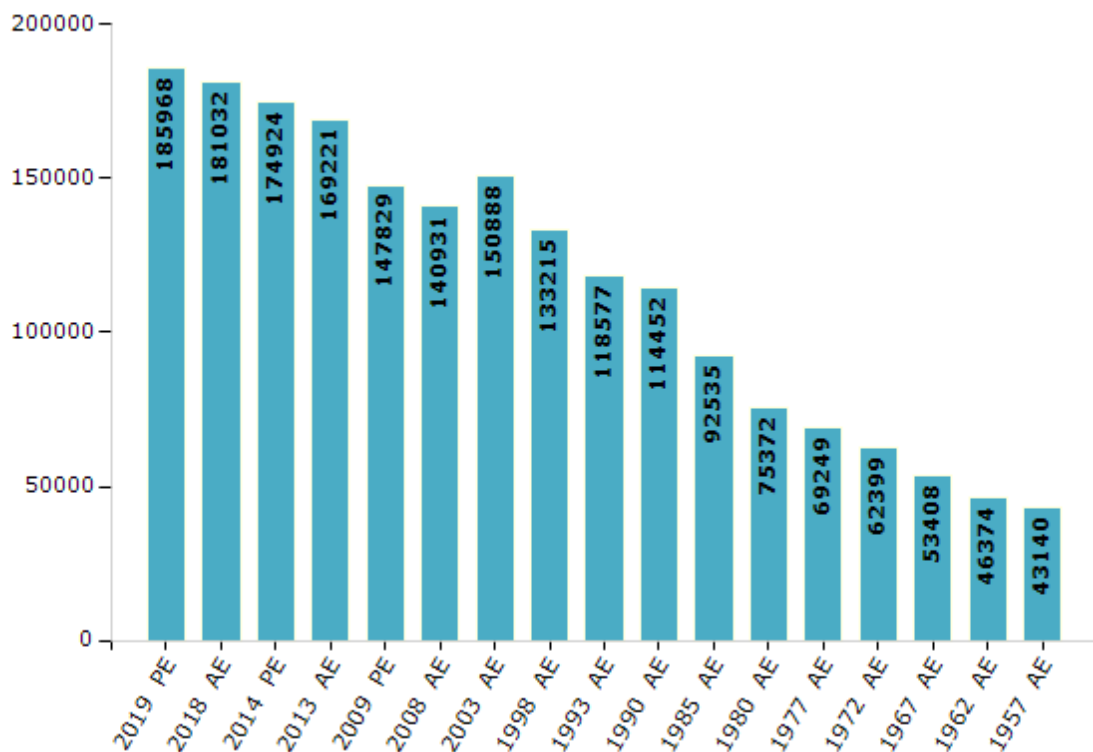


Electoral Features

Electors by Male & Female

Year	Male	Female	Others	Total	Year	Male	Female	Others	Total
2019 PE	95734	90234	0	185968	1993 AE	60130	58447	-	118577
2018 AE	93467	87565	0	181032	1990 AE	58600	55852	-	114452
2014 PE	90351	84570	3	174924	1985 AE	46885	45650	-	92535
2013 AE	87623	81595	3	169221	1980 AE	38145	37227	-	75372
2009 PE	76865	70964	-	147829	1977 AE	34927	34322	-	69249
2008 AE	72934	67997	-	140931	1972 AE	31578	30821	-	62399
2004 PE	-	-	-	-	1967 AE	-	-	-	53408
2003 AE	76376	74512	-	150888	1962 AE	-	-	-	46374
1999 PE	-	-	-	-	1957 AE	-	-	-	43140
1998 AE	68286	64929	-	133215	1952 AE	-	-	-	-

Number of Electors

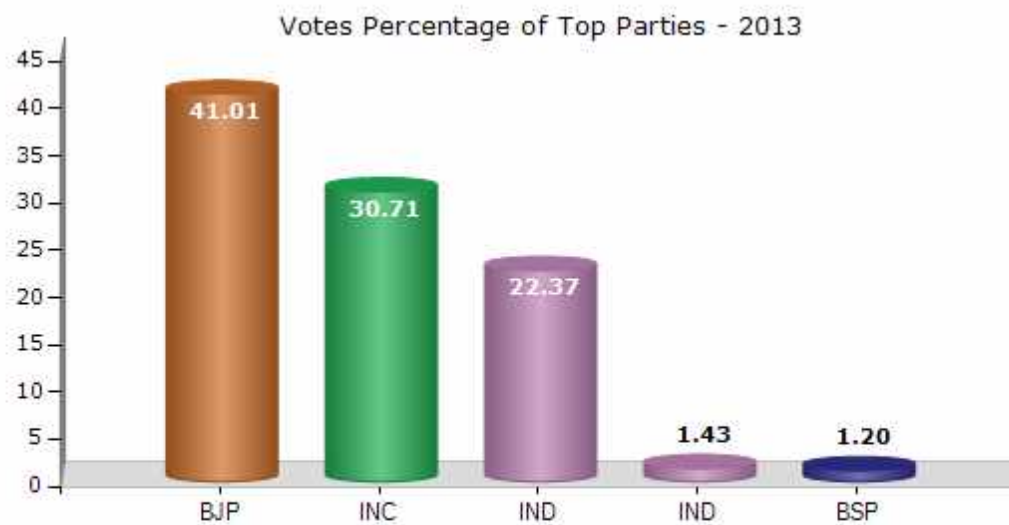


Note : AE : Assembly Election, PE : Assembly Segment of Parliamentary Election

Historical Summary Election Results

Summary Result of Assembly Election - 2013

Candidate Name	Party	Votes	Votes %
Kailash Chawla	BJP	55852	41.01
Vijendrasingh	INC	41824	30.71
Aniruddh (Madhav) Maru	IND	30460	22.37
Sushilnandan (Munna) Bairagi	IND	1948	1.43
Radheshyam Commander	BSP	1630	1.2
Kanwarlal	SP	1104	0.81
Samrath	BA S D	915	0.67
	NOTA	2449	1.8



Polling Station Level Election Results

Number and Name of Polling Stations (PS) (2018)

Number of Polling Stations	Name of Polling Stations	Number of Polling Stations	Name of Polling Stations
1	Sha.Pra.Shala Bhawan Palasiya	22	Sha. Madhyamik Shala Bhawan U.Bhag Padada
2	Sha.Prathamik Shala Bhawan Navalpura	23	Sha. Ma. Sha. Bhawan P. Bhag Padada
3	Sha.Prathamik Shala Bhawan Khedli	24	Balmandir Pu. Bhag Padada
4	Sha.Pu.U.Ma.Vi.Ka D.Bhag Kaksh No.1 Kanjarda	25	Sha.U . Ma.Vi. Shala Bhawan Padada
5	Sha.U.Ma.Vi.K.No. 2 U.Bhag Naya Kaksh Kanjarda	26	Sha.Naya Pra. Shala Bhawan Matarundi
6	Sha.Naya Prathamik Shala Bhawan Kanjarda	27	Sha.Prathamik Shala Bhawan Rawatpura
7	Panchayat Bhawan Kanjarda	28	Sha.Prathamik Shala Bhawan Dantoli
8	Sha.U. Ma. Vi. Ka Ati. Kasha Kanjarda(Jhopdiya)	29	Sha.Prathamik Shala Bhawan Malkheda
9	Sha.Pra.Sha.Bhawan Aaramnagar (Kanjarda)	30	Sha.Prathamik Shala Bhawan Jamuniya
10	Sha.Pra.Sha. Bhawan Barkheda	31	Sha.Prathamik Shala Bhawan Balaganj
11	Sha. Madhyamik Shala Bhawan Naya Purvi Bhag Choukdi	32	Sha.Prathamik Shala Bhawan Bawda
12	Sha.Madhyamik Shala Bhawan Naya Pa.Bhag Choukdi	33	Sha.Prathamik Shala Bhawan U.Bhag Pipaliyaravaji
13	Sha.Pra.Shala Bhawan Bakhtuni	34	Sha.Pra. Shala Bhawan D. Bhag Piplyaraoji
14	Sha.Pra.Shala Bhawan Ati. Kaksh Banjari Khurd	35	Sha. Pra. Shala Bhawan Piplyarundi
15	Sha.Pra.Shala Bhawan Nayaganw Dhakadkhedi	36	Panchayat Bhavan Piplyaraoji
16	Pra.Vi. Bhawan Ati. Kaksh Dantlai	37	Sha.Pra. Shala Bhawan Unched
17	Sha.Pra.Sha.Bhawan Suwasra Bujurg	38	Sha. Pra. Sha. Bhavan Bardiya Jageer
18	Sha.Pra.Shala Bhawan Pa.Bhag Naya Malaheda	39	Aanganwadi Bhawan K. 2 Alhed
19	Sha. Madhyamik Shala Bhawan D.Bhag Juna Malaheda	40	Sha. Ma. Sha Bhawan Purvi Bhag, Alhed
20	Sha.Pra.Vi. Shala Bhavan Atirikt Kaksh Kana Ki Barad	41	Seva Sahkari Samiti Alhed
21	Sha. Madhyamik Shala Bhawan Pu.Bhag Padada	42	Sha.Pra. Shala Bhawan Kaksh -1 Bhatkhedi

Contd....

Polling Station Level Election Results

Polling Station-wise Votes Secured by Overall Top Five Parties in Manasa Assembly in Assembly Election (AE) under Mandsour Parliamentary Constituency in Madhya Pradesh (2018)

Number of Polling Station	Winner - Anirudha (Madhav) Maroo (BJP)	Runner-up - Umrao Singh Shivalal (INC)	3rd - Karulal Banjara (BSP)	4th - Samrath Meghwal (BASD)	5th - Rajender Kaur (AAP)	NOTA	Other	Total Votes Secured
36	440	268	6	4	1	17	0	736
37	522	361	12	4	0	3	4	906
38	490	290	7	1	2	5	0	795
39	575	340	10	4	1	20	2	952
40	301	124	4	0	1	5	3	438
41	544	320	7	2	3	17	4	897
42	439	495	6	10	3	18	1	972
43	298	303	6	3	1	6	0	617
44	329	265	3	8	1	12	1	619
45	414	184	4	1	0	10	0	613
46	229	275	2	4	0	2	0	512
47	250	127	3	3	1	11	1	396
48	305	232	6	6	2	18	1	570
49	83	439	12	7	7	7	7	562
50	163	256	15	4	6	7	1	452
51	409	414	8	5	1	12	1	850
52	197	146	1	3	1	6	2	356
53	805	189	10	5	1	16	1	1027
54	671	98	6	0	1	7	3	786
55	597	125	6	2	1	9	1	741
56	278	149	4	1	4	3	0	439
57	498	94	1	0	1	12	1	607
58	552	145	1	4	1	6	2	711
59	245	205	0	0	0	4	0	454
60	534	83	2	0	1	5	0	625
61	508	200	26	3	2	10	2	751
62	535	196	3	1	1	9	0	745
63	421	250	0	0	1	4	1	677
64	597	175	1	1	0	2	0	776
65	310	153	2	2	1	7	3	478
66	523	324	4	2	1	7	2	863
67	389	241	6	3	1	6	0	646
68	395	447	7	2	1	8	1	861
69	384	384	6	1	0	5	0	780
70	400	198	5	3	1	7	2	616

Contd....

Polling Station Level Election Results

Winner, Runner-up and 3rd Party Position & Winning Margin According to Polling Stations in Manasa Assembly in Assembly Election (AE) under Mandasour Parliamentary Constituency in Madhya Pradesh (2018)

Polling Station Number	Winner Party	Winner Votes (%)	Runner-up Party	Runner-up Votes (%)	Winning Margin Votes (%)	Third Party	Third Party Votes (%)	Other Votes (%)
67	BJP	389 (60.22)	INC	241 (37.31)	148 (22.91)	BSP	6 (0.93)	10 (1.55)
68	INC	447 (51.92)	BJP	395 (45.88)	52 (6.04)	BSP	7 (0.81)	12 (1.39)
69	BJP	384 (49.23)	INC	384 (49.23)	0 (0)	BSP	6 (0.77)	6 (0.77)
70	BJP	400 (64.94)	INC	198 (32.14)	202 (32.8)	BSP	5 (0.81)	13 (2.11)
71	BJP	291 (57.62)	INC	206 (40.79)	85 (16.83)	BASD	3 (0.59)	5 (0.99)
72	BJP	404 (70.26)	INC	152 (26.43)	252 (43.83)	BSP	3 (0.52)	16 (2.78)
73	BJP	351 (69.5)	INC	144 (28.51)	207 (40.99)	SHS	2 (0.4)	8 (1.58)
74	BJP	463 (67.1)	INC	220 (31.88)	243 (35.22)	BASD	1 (0.14)	6 (0.87)
75	BJP	385 (69.75)	INC	154 (27.9)	231 (41.85)	BSP	2 (0.36)	11 (1.99)
76	BJP	287 (79.94)	INC	66 (18.38)	221 (61.56)	BASD	1 (0.28)	5 (1.39)
77	BJP	384 (56.06)	INC	275 (40.15)	109 (15.91)	BASD	14 (2.04)	12 (1.75)
78	INC	436 (72.31)	BJP	146 (24.21)	290 (48.1)	BSP	11 (1.82)	10 (1.66)
79	INC	453 (48.61)	BJP	438 (47)	15 (1.61)	BSP	8 (0.86)	33 (3.54)
80	INC	414 (50.92)	BJP	361 (44.4)	53 (6.52)	BSP	12 (1.48)	26 (3.2)
81	BJP	516 (59.79)	INC	321 (37.2)	195 (22.59)	BSP	8 (0.93)	18 (2.09)
82	BJP	648 (73.72)	INC	202 (22.98)	446 (50.74)	BSP	5 (0.57)	24 (2.73)
83	BJP	330 (48.96)	INC	321 (47.63)	9 (1.33)	BSP	5 (0.74)	18 (2.67)
84	BJP	450 (71.43)	INC	168 (26.67)	282 (44.76)	SHS	2 (0.32)	10 (1.59)
85	BJP	656 (63.08)	INC	361 (34.71)	295 (28.37)	BASD	5 (0.48)	18 (1.73)
86	BJP	302 (54.22)	INC	238 (42.73)	64 (11.49)	BASD	5 (0.9)	12 (2.15)
87	BJP	356 (56.51)	INC	252 (40)	104 (16.51)	BSP	5 (0.79)	17 (2.7)
88	INC	347 (61.96)	BJP	202 (36.07)	145 (25.89)	BASD	2 (0.36)	9 (1.61)
89	INC	352 (52.07)	BJP	313 (46.3)	39 (5.77)	BSP	3 (0.44)	8 (1.18)
90	BJP	274 (49.55)	INC	257 (46.47)	17 (3.08)	AAP	5 (0.9)	17 (3.07)
91	BJP	246 (50.83)	INC	223 (46.07)	23 (4.76)	SHS	4 (0.83)	11 (2.27)
92	BJP	368 (49.26)	INC	356 (47.66)	12 (1.6)	BASD	5 (0.67)	18 (2.41)
93	INC	291 (56.73)	BJP	214 (41.72)	77 (15.01)	BSP	2 (0.39)	6 (1.17)
94	INC	241 (50.52)	BJP	224 (46.96)	17 (3.56)	BSP	3 (0.63)	9 (1.89)
95	BJP	269 (67.25)	INC	120 (30)	149 (37.25)	BSP	5 (1.25)	6 (1.5)
96	BJP	260 (56.03)	INC	196 (42.24)	64 (13.79)	BSP	3 (0.65)	5 (1.08)
97	INC	262 (70.62)	BJP	100 (26.95)	162 (43.67)	BSP	3 (0.81)	6 (1.62)
98	BJP	338 (52.73)	INC	274 (42.75)	64 (9.98)	BSP	11 (1.72)	18 (2.81)
99	BJP	240 (50.85)	INC	223 (47.25)	17 (3.6)	BASD	4 (0.85)	5 (1.06)

Contd....

Socio-Economic Amenities - Rural

Access to Education Facilities

Particulars	Number of Village (% of Population)				
	Available	Not Available	If Not Available (Distance of Nearest Facility)		
			A	B	C
Govt. Primary School	207 (100)	15 (0)	14 (0)	0 (0)	0 (0)
Private Primary School	53 (53)	169 (47)	0 (0)	0 (0)	0 (0)
Govt. Middle School	114 (78)	108 (22)	94 (19)	6 (1)	0 (0)
Private Middle School	19 (24)	203 (76)	0 (0)	0 (0)	0 (0)
Govt. Secondary School	27 (36)	195 (64)	87 (28)	79 (26)	19 (5)
Private Secondary School	4 (6)	218 (94)	1 (1)	1 (0)	1 (1)
Govt. Senior Secondary School	18 (29)	204 (71)	48 (17)	92 (34)	0 (0)
Private Senior Secondary School	0 (0)	222 (100)	0 (0)	1 (0)	0 (0)
Govt. Arts and Science Degree College	0 (0)	222 (100)	8 (3)	44 (26)	157 (65)
Private Arts and Science Degree College	0 (0)	222 (100)	0 (0)	0 (0)	0 (0)
Govt. Engineering College	0 (0)	222 (100)	0 (0)	0 (0)	0 (0)
Private Engineering College	0 (0)	222 (100)	0 (0)	0 (0)	184 (86)
Govt. Medicine College	0 (0)	222 (100)	0 (0)	3 (1)	18 (9)
Private Medicine College	0 (0)	222 (100)	0 (0)	0 (0)	0 (0)
Govt. Management Institute	0 (0)	222 (100)	0 (0)	0 (0)	0 (0)
Private Management Institute	0 (0)	222 (100)	0 (0)	0 (0)	0 (0)
Govt. Polytechnic	0 (0)	222 (100)	0 (0)	0 (0)	222 (100)
Private Polytechnic	0 (0)	222 (100)	0 (0)	0 (0)	0 (0)
Govt. Vocational Training School/ITI	0 (0)	222 (100)	0 (0)	0 (0)	222 (100)
Private Vocational Training School/ITI	0 (0)	222 (100)	0 (0)	0 (0)	0 (0)
Govt. Non Formal Training Centre	0 (0)	222 (100)	0 (0)	0 (0)	222 (100)
Private Non Formal Training Centre	0 (0)	222 (100)	0 (0)	0 (0)	0 (0)
Govt. School For Disabled	0 (0)	222 (100)	0 (0)	0 (0)	12 (6)
Private School For Disabled	0 (0)	222 (100)	0 (0)	0 (0)	0 (0)
Government Others	0 (0)	222 (100)	0 (0)	0 (0)	222 (100)
Private Others	0 (0)	222 (100)	0 (0)	0 (0)	0 (0)

Note : Distance A : Less than 5 km; B : Between 5-10 km; C : 10+ km.; Source : Data Analysis is based on 2011 Census.

DISCLAIMER

The Terms of Use and Disclaimer of Datanet India Private Limited (hereinafter referred to as "Datanet") for use of this analysis report of **Manasa Assembly Constituency (Manasa Vidhan Sabha)** :-

1. **Assembly Factbook™** is a Registered Trade Mark owned by Datanet.
2. All the maps are sketched and graphical representation only and have not been drawn to the scale and also not to represent the actual geographical area or boundary of the unit.
3. The data for the aforesaid analysis is based on authentic sources and has been culled from the various publications of Census, CSO and NSSO for district and block level data, various central and state government departments, Central & State Elections Commissions and the concerned Returning Officers' releases, Electoral Rolls, Election results and allied publications, internal assessment, surveys, estimates and analysis. Therefore, certain adjustment of data at micro level may have been done to arrive closer to the macro data.
4. Data have been provided on an "As Is" and "As AVAILABLE" basis
5. The colours shown in the maps or diagram and charts of a particular party, alliance or AC are indicative and do not represent them.
6. This publication which includes maps, sheets, graphs and data would be the property under copyright of Datanet only. The user may use these for its internal study, analysis and research purposes. It's public display, re-selling or any commercial uses by the user are not allowed.
7. Datanet has taken due care and caution in compilation and processing of data and allied information, but does not guarantee the accuracy, adequacy or completeness of any information/analysis and will be not responsible for any errors or omissions or for the results obtained from the use of such information/analysis.
8. All the contents for the publication have been culled from various authentic sources and Datanet reasonably believes such sources to be reliable, but does not make any representations, express or implied as to the accuracy or fitness of use of such information. The information or contents of the information/analysis do not constitute advice and should not be relied upon in making (or refraining from making) any decision. Any reliance placed upon the information provided by Datanet is the sole responsibility and strictly at the user's risk.
9. In no event will Datanet be liable for any damages (including, without limitation, damages for loss of business projects, or loss of profits) arising in contract, tort or otherwise from the use of or inability to use any of its contents, or from any action taken (or refrained from being taken) as a result of using the analysis or any of its contents. Datanet its directors, owners, editors, officials, employees, distributor and agents or any associate will not be liable for any errors in the information contained or any consequences arising from the use of the contents of the provided information/analysis.
10. If any provision of these terms and conditions is held invalid or illegal or unenforceable for any reason by any court of competent jurisdiction, such provision shall be severed and the remainder of provisions of the terms and conditions shall continue in full force and effect as if the Term of Use had been executed with the invalid, illegal or unenforceable provision eliminated.
11. If there are any discrepancies in the information provided, please bring it to attention of Datanet for suitable rectification measures.

**Buy Online This Complete Book At
Datanet India eBooks Store**

www.indiastatpublications.com

or go directly at

[http://www.indiastatpublications.com/
Assembly_factbook/Madhya_Pradesh/Mandsour/Manasa](http://www.indiastatpublications.com/Assembly_factbook/Madhya_Pradesh/Mandsour/Manasa)

 **indiastat**elections

