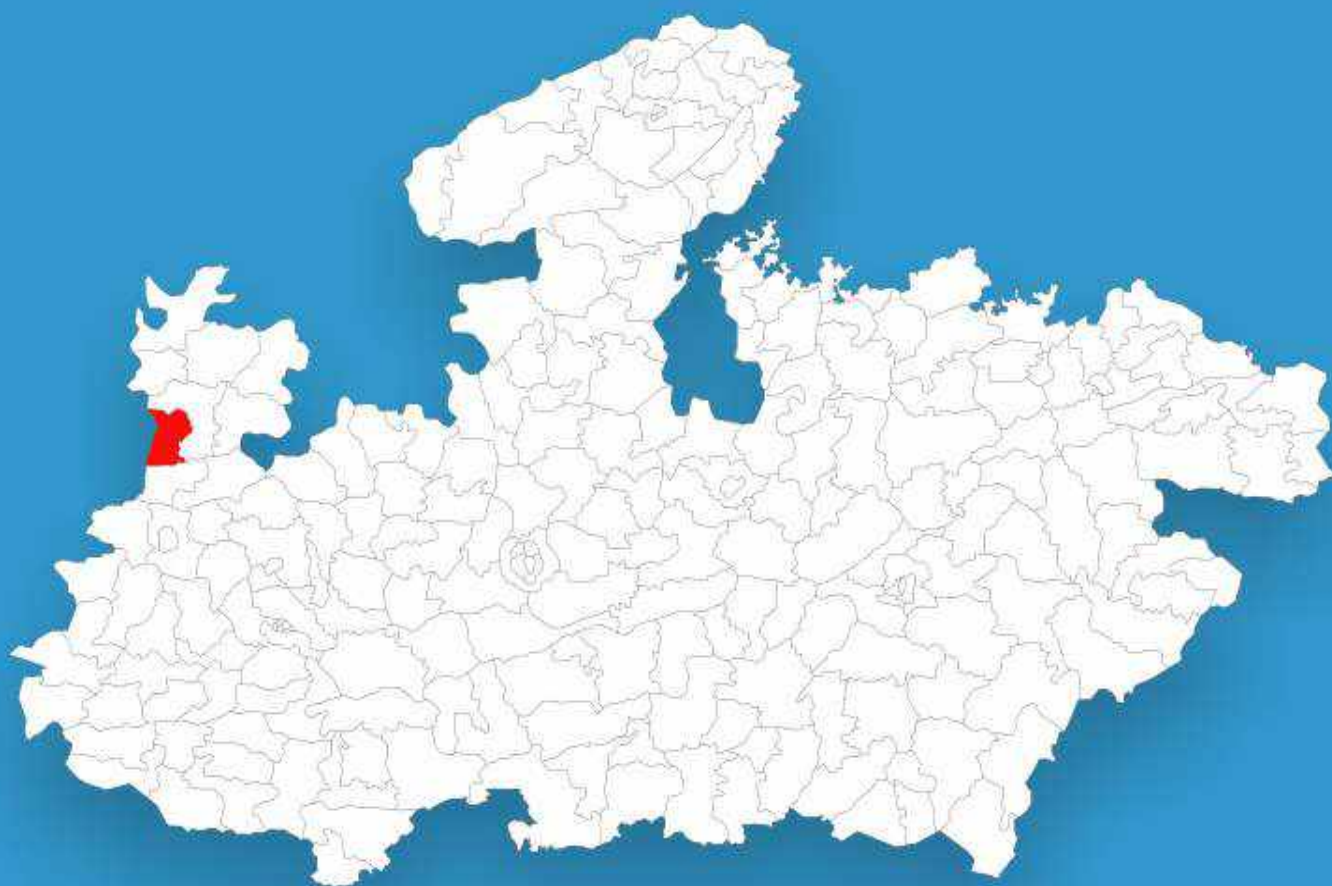




Madhya Pradesh

Assembly Factbook™

Mandsour Assembly Constituency



Key Electoral Data of Mandsour
Assembly Constituency (Vidhan Sabha)

Madhya Pradesh

Assembly Factbook™

Mandsour Assembly Constituency



Mandsour Vidhan Sabha

Editor & Director

Dr. R.K. Thukral

Research Editor

Dr. Shafeeq Rahman

Compiled, Researched and Published by Datanet India Pvt. Ltd.

D-100, 1st Floor,

Okhla Industrial Area, Phase-I,
New Delhi- 110020.

Ph.: 91-11- 43580781-84

Email : support@indiastatpublications.com

Website : www.indiastatelections.com

Online Book Store :

www.indiastatpublications.com

Report No. : AFB/MP-224-0125

ISBN : 978-93-87189-23-2

First Edition : January, 2018

Eighth Updated Edition : January, 2025

Price : Rs. 11500/-

US\$ 310

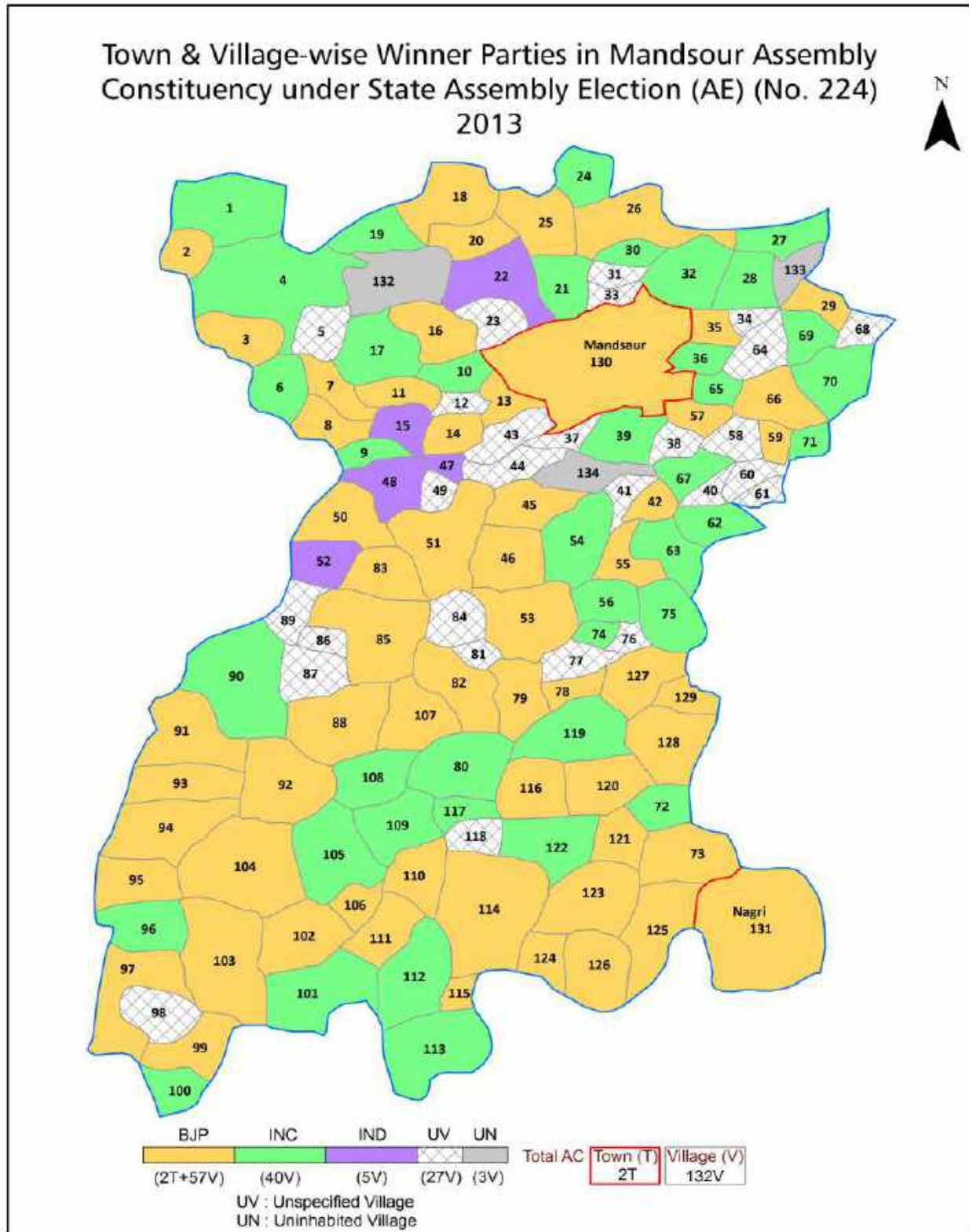
© Datanet India Pvt. Ltd.

All rights reserved. No part of this book may be reproduced, stored in a retrieval system or transmitted in any form or by any means, mechanical photocopying, photographing, scanning, recording or otherwise without the prior written permission of the publisher. Please refer to Disclaimer at page no. 234 for the use of this publication.

Printed in India

No.	Particulars	Page No.
	Introduction	
1	Assembly Constituency - (Vidhan Sabha) at a Glance Features of Assembly as per Delimitation Commission of India (2008)	1-2
	Location and Political Maps	
2	Location Map Boundaries of Assembly Constituency - (Vidhan Sabha in District Boundaries of Assembly Constituency under Parliamentary Constituency - (Lok Sabha) Town & Village-wise Winner Parties- 2024, 2023, 2019, 2018, 2014, 2013, 2009 and 2008	3-11
	Administrative Setup (2011)	
3	District Sub-district Towns Villages Inhabited Villages Uninhabited Villages Village Panchayat Intermediate Panchayat	12-19
	Demographics (2011)	
4	Population Households Rural/Urban Population Towns and Villages by Population Size Sex Ratio (Total & 0-6 Years) Religious Population Social Population Literacy Rate	20-21
	Electoral Features	
5	Important Dates of Last Elections Held Electors by Gender Service Electors Voters Voters Turnout Polling Stations & Average Number of Electors per Polling Station Electors by Age Group Present Elected Representatives	22-27
	Historical Summary Election Results	
6	Vote Share of Major Parties Winning Margin (Number & Percentage Polarity of Parties Summary Result of Assembly Segment of Parliamentary Elections 2024, 2019, 2014, 2009, 2004 and 1999 Summary Result of Assembly Elections 2023, 2018, 2013, 2008, 2003, 1998, 1993, 1990, 1985, 1980, 1977, 1972, 1967, 1962 and 1957	28-50
	Polling Station Level Election Results	
7	Name and Number of Polling Station 2024, 2023, 2019, 2018, 2014, 2013, 2009 and 2008 Polling Station-wise Electors, Voters & Voters Turnout 2024, 2023, 2019, 2018, 2014, 2013, 2009 and 2008 Polling Station wise Elections Results 2024, 2023, 2019, 2018, 2014, 2013, 2009 and 2008	51-212
	Share of Assembly Constituency	
8	Share of Assembly Constituency - (Vidhan Sabha) in State, District and Parliamentary Constituency - (Lok Sabha)	213
	Socio-Economic Amenities (2011)	
9	Access to Administrative Units Agricultural, Manufacturing and Industrial Commodities Demographic Indicators Education Health & Manpower Drinking Water Supply Sanitation Entertainment and Recreations Infrastructure Power Food Allocation Distribution and Marketing of Agriculture Commodities Infrastructure Transport and Road Infrastructure Communication Banking and Financial Services Land Use Irrigation Source	215-229
10	Abbreviation & Sources	231-232
11	Disclaimer	234

Location & Political Map



Administrative Setup

List of Village Panchayat & Intermediate Panchayat (Block) Name - 2011

Village Name	Village Panchayat Name	Intermediate Panchayat Name
Achera	Achera	Mandsaur
Acheri	Jamalpura	Mandsaur
Adhari (Nirdhari)	Adhari Urf Nirdhari	Mandsaur
Aghoriya	Aghoriya	Mandsaur
Ajikhedi	Rajakhedi	Mandsaur
Akodada	Akodara	Mandsaur
Akya Phattu	Semli	Mandsaur
Akya Umaheda	Akyaumaheda	Mandsaur
Alawadhkhedi	Bohrakhedi	Mandsaur
Amlawad	Amlawad	Mandsaur
Aranya Nijamuddin	Arniya Nijamuddin	Mandsaur
Arnyabhatti	Mohammadpura	Mandsaur
Badakhedi	Badakhedi	Mandsaur
Bahadari	Changli	Mandsaur
Bajkhedi	Arniya Nijamuddin	Mandsaur
Balodiya	Balodiya	Mandsaur
Bani	Bani	Mandsaur
Banikhedi	Banikhedi	Mandsaur
Barkhedi	Dorana	Mandsaur
Beednaulakha	Aghoriya	Mandsaur
Behpur	Behpur	Mandsaur
Bhalot	Bhalot	Mandsaur
Bhandariya	Sagwali	Mandsaur
Bhardawad	Bhardawad	Mandsaur
Bhaugarh	Bhawgarh	Mandsaur
Bhuki	Dhikola	Mandsaur
Bhunyakhedi	Lalghati	Mandsaur
Bohrakhedi	Bohrakhedi	Mandsaur
Bolkheda	Lalghati	Mandsaur

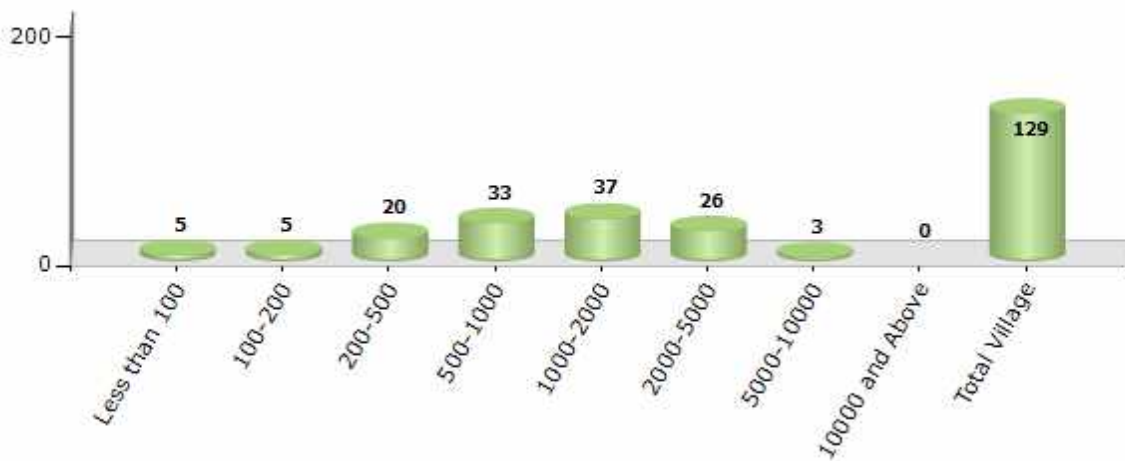
Contd....

Demographics

Number of Villages by Population Size - 2011

Less than 100	100-200	200-500	500-1000	1000-2000	2000-5000	5000-10000	10000 and Above	Total Village
5	5	20	33	37	26	3	0	129

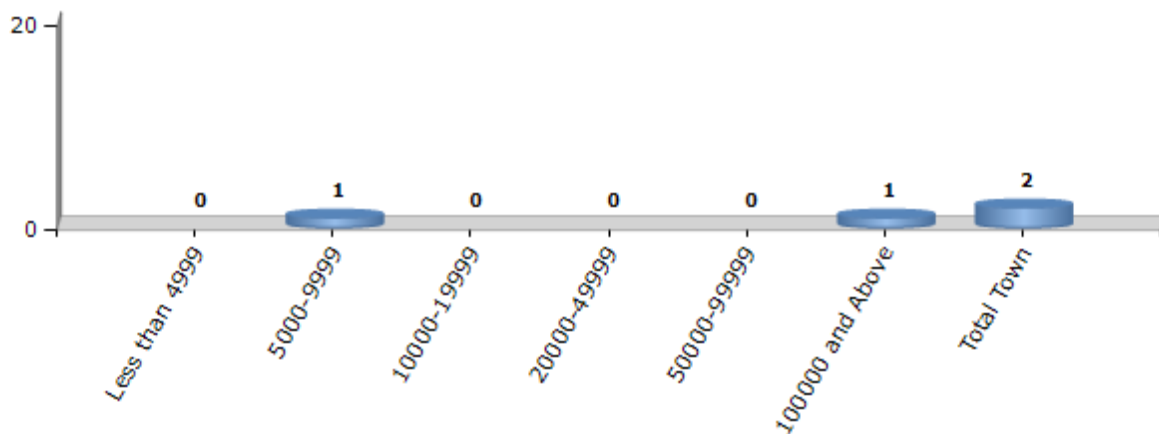
Number of Villages by Population Size - 2011



Number of Towns by Population Size - 2011

Less than 4999	5000-9999	10000-19999	20000-49999	50000-99999	100000 and Above	Total Town
0	1	0	0	0	1	2

Number of Towns by Population Size - 2011

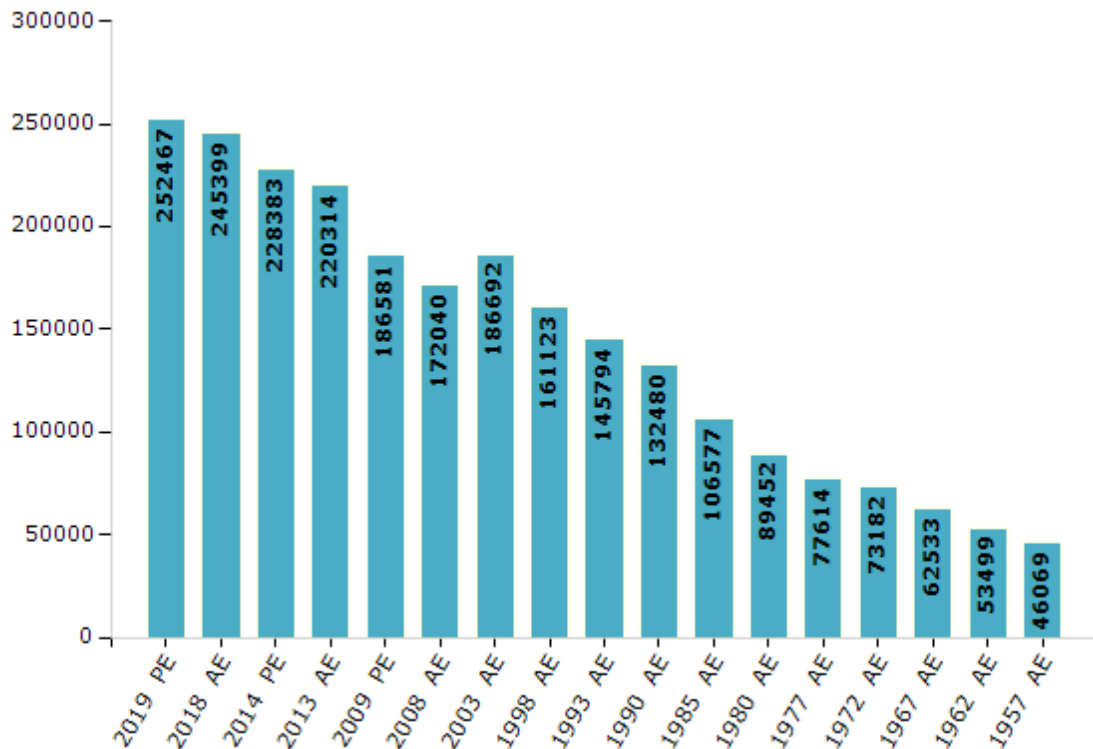


Electoral Features

Electors by Male & Female

Year	Male	Female	Others	Total	Year	Male	Female	Others	Total
2019 PE	128420	124040	7	252467	1993 AE	74489	71305	-	145794
2018 AE	125148	120243	8	245399	1990 AE	67836	64644	-	132480
2014 PE	117430	110947	6	228383	1985 AE	54239	52338	-	106577
2013 AE	113603	106704	7	220314	1980 AE	45675	43777	-	89452
2009 PE	96916	89665	-	186581	1977 AE	39575	38039	-	77614
2008 AE	88872	83168	-	172040	1972 AE	37486	35696	-	73182
2004 PE	-	-	-	-	1967 AE	-	-	-	62533
2003 AE	95267	91425	-	186692	1962 AE	-	-	-	53499
1999 PE	-	-	-	-	1957 AE	-	-	-	46069
1998 AE	82139	78984	-	161123	1952 AE	-	-	-	-

Number of Electors



Note : AE : Assembly Election, PE : Assembly Segment of Parliamentary Election

Historical Summary Election Results

Summary Result of Assembly Election - 2013

Candidate Name	Party	Votes	Votes %
Yashpal Singh Sisodiya	BJP	84975	49.14
Mahendra Singh Gurjar	INC	60680	35.09
Aashiya Bee	IND	17332	10.02
Mangilal Alias Krantiparivartan	BSP	1297	0.75
Rajmal Son Of Faker Cd	IND	1003	0.58
Parmanand Patidar Richhalal Muha	NCP	885	0.51
Girdhari Alias Guddu Kumawat	IND	844	0.49
Mansukhlal Hiralal	IND	817	0.47
Ishwar Sing Anjana	SP	705	0.41
Rajkumar Bandhwar	IND	548	0.32
Bano Bee	BMSM	516	0.3
Manju Parasmal Gandhi	LJP	484	0.28
Badrilal Davada	IND	331	0.19
Qamruddin Niyaragar	BA S D	328	0.19
Jafar Iqbal	IND	280	0.16
	NOTA	1908	1.1

Polling Station Level Election Results

Number and Name of Polling Stations (PS) (2018)

Number of Polling Stations	Name of Polling Stations	Number of Polling Stations	Name of Polling Stations
1	Sha Pra V Bhawan Nouganva	22	Sha Pra.V.Bhawan Purvi Bhag Ralayata
2	Sha Pra V Bhawan Rindavan	23	Sha Pra.V Bhawan West Bhag Ralayata
3	Sha Ma V Bhacan Purvi Bhag Rewas Devda Road	24	Panchayat Bhawan Multanapura
4	Sha Ma.V .Bhawan Pashim Bhag Revas Devda	25	Sha Vishesh School Multanapura
5	Panchayat Bhawan Revas Devda	26	Sha Pra.V.Bhawan Multanapura
6	Sha Pra V Bhawan Karoli	27	Sha Ma.V.Bhawan Multanapura
7	Sha Pra.V.Bhawan Bharadavad	28	Sha Pra.V.Bhawan Bhunyakhedhi
8	Sha Pra Vi Bhawan Kochavi	29	Sha Pra.V.Bhawan Guradiyadeda
9	Sha Pra.V.Bhawan Atirikt Kaksh Jamalapura	30	Sha Pra Vi Bhawan Ka Atirikt Kash Guradiyadida
10	Sha Pra.V.Bhawan Acheri	31	Sha Pra.V.Bhawan Sindapan
11	Sha Pra.V.Bhawan Malyakhedi	32	Sha Pra Vi Sabakheda
12	Sha Pra.V.Bhawan Galyakhedi	33	Sha K.Pra V.Bhawan Sabakheda
13	Sha Pra.V.Bhawan Hedaravas	34	Sha Pra.V.Bhawan Bhuki
14	Sha Pra.V.Bhawan Ka Navin Computer Kaksh Daudakhedi	35	Sha Pra.V.Bhawan Akya Phattu
15	Sha Pra V Bhawan Dilavara	36	Sha Pra.V.Bhawan Dhikola
16	Sha Pra.V.Bhawan Kamara No 1Gujarada	37	Sha Pra V Bhawan Rupavali Mandasour
17	Sha Pra.V.Bhawan Bulagadi Majara	38	Pra Shala Bhawan Jaggakhedi Mandsaur
18	Sha Pra V Bhawan Bugaliya	39	Sha Pra.V.Bhawan Boharakhedi
19	Sha Pra.V.Bhawan Pitthayakhedi Jagir	40	Sha Prathamik Vidyalay Bhawan Alavadakhedi
20	Sha Ma.V.Bhawan Dhariyakhedi	41	Sha.Pra.V. Bhawan Todi
21	Sha Pra Shala Bhawan Atirikt Kaksh Dhariyakhedy	42	Sha Pra Vi Bhawan Ka Kash Kra 1 Todi

Contd....

Polling Station Level Election Results

Polling Station-wise Votes Secured by Overall Top Five Parties in Mandsour Assembly in Assembly Election (AE) under Mandsour Parliamentary Constituency in Madhya Pradesh (2018)

Number of Polling Station	Winner - Yashpal Singh Sisodiya (BJP)	Runner-up - Narendra Nahata (INC)	3rd - Sunil Bansal (SPAKP)	4th - Ishwar Makwana (Advocate) (BSP)	5th - Chen Singh Nandwel (AAP)	NOTA	Other	Total Votes Secured
36	399	360	2	7	8	6	7	789
37	388	161	3	8	2	10	14	586
38	413	160	6	6	5	9	13	612
39	320	209	2	8	3	5	2	549
40	320	304	5	3	6	8	17	663
41	358	234	4	2	1	3	2	604
42	432	168	12	3	0	6	9	630
43	464	186	41	0	1	16	1	709
44	297	314	11	3	2	11	6	644
45	369	133	30	2	1	2	3	540
46	274	123	25	6	3	8	1	440
47	272	641	4	13	1	8	10	949
48	250	244	59	5	1	6	1	566
49	392	240	50	7	6	9	5	709
50	379	433	0	7	3	10	6	838
51	502	323	4	5	4	7	4	849
52	483	362	6	3	5	9	4	872
53	220	98	23	1	0	8	1	351
54	453	255	29	0	2	9	5	753
55	428	199	48	2	3	9	2	691
56	565	240	32	5	3	7	2	854
57	579	213	20	4	2	2	6	826
58	465	166	36	0	0	7	5	679
59	625	186	28	2	4	14	3	862
60	387	152	24	0	0	3	4	570
61	315	122	43	2	1	4	2	489
62	283	152	35	3	2	5	2	482
63	420	208	14	1	4	6	5	658
64	268	253	31	1	1	6	1	561
65	242	190	13	1	1	10	1	458
66	240	189	18	3	1	0	4	455
67	315	167	11	2	1	3	2	501
68	238	132	21	2	0	4	0	397
69	392	196	35	2	2	7	3	637
70	223	154	21	2	1	9	5	415

Contd....

Polling Station Level Election Results

Winner, Runner-up and 3rd Party Position & Winning Margin According to Polling Stations in Mandsour Assembly in Assembly Election (AE) under Mandsour Parliamentary Constituency in Madhya Pradesh (2018)

Polling Station Number	Winner Party	Winner Votes (%)	Runner-up Party	Runner-up Votes (%)	Winning Margin Votes (%)	Third Party	Third Party Votes (%)	Other Votes (%)
67	BJP	315 (62.87)	INC	167 (33.33)	148 (29.54)	SPAKP	11 (2.2)	8 (1.6)
68	BJP	238 (59.95)	INC	132 (33.25)	106 (26.7)	SPAKP	21 (5.29)	6 (1.51)
69	BJP	392 (61.54)	INC	196 (30.77)	196 (30.77)	SPAKP	35 (5.49)	14 (2.2)
70	BJP	223 (53.73)	INC	154 (37.11)	69 (16.62)	SPAKP	21 (5.06)	17 (4.1)
71	BJP	350 (50.14)	INC	325 (46.56)	25 (3.58)	SPAKP	12 (1.72)	11 (1.58)
72	INC	437 (54.56)	BJP	327 (40.82)	110 (13.74)	SPAKP	20 (2.5)	17 (2.12)
73	INC	564 (69.89)	BJP	215 (26.64)	349 (43.25)	SPAKP	11 (1.36)	17 (2.11)
74	BJP	472 (66.67)	INC	217 (30.65)	255 (36.02)	SPAKP	5 (0.71)	14 (1.98)
75	BJP	528 (63.92)	INC	236 (28.57)	292 (35.35)	SPAKP	22 (2.66)	40 (4.84)
76	BJP	611 (75.15)	INC	156 (19.19)	455 (55.96)	SPAKP	14 (1.72)	32 (3.94)
77	BJP	514 (71.79)	INC	157 (21.93)	357 (49.86)	SPAKP	25 (3.49)	20 (2.79)
78	BJP	384 (53.71)	INC	303 (42.38)	81 (11.33)	SPAKP	19 (2.66)	9 (1.26)
79	BJP	427 (61.44)	INC	223 (32.09)	204 (29.35)	SPAKP	27 (3.88)	18 (2.59)
80	BJP	491 (67.17)	INC	204 (27.91)	287 (39.26)	SPAKP	24 (3.28)	12 (1.64)
81	BJP	331 (63.29)	INC	158 (30.21)	173 (33.08)	SPAKP	18 (3.44)	16 (3.06)
82	BJP	563 (65.69)	INC	245 (28.59)	318 (37.1)	SPAKP	12 (1.4)	37 (4.32)
83	BJP	420 (68.07)	INC	163 (26.42)	257 (41.65)	SPAKP	24 (3.89)	10 (1.62)
84	BJP	421 (65.99)	INC	180 (28.21)	241 (37.78)	SPAKP	15 (2.35)	22 (3.45)
85	BJP	459 (65.01)	INC	208 (29.46)	251 (35.55)	SPAKP	17 (2.41)	22 (3.12)
86	BJP	213 (53.79)	INC	161 (40.66)	52 (13.13)	SPAKP	8 (2.02)	14 (3.54)
87	BJP	351 (56.52)	INC	235 (37.84)	116 (18.68)	SPAKP	11 (1.77)	24 (3.86)
88	BJP	381 (59.16)	INC	230 (35.71)	151 (23.45)	SPAKP	16 (2.48)	17 (2.64)
89	BJP	556 (62.97)	INC	246 (27.86)	310 (35.11)	SPAKP	61 (6.91)	20 (2.27)
90	BJP	204 (64.76)	INC	86 (27.3)	118 (37.46)	SPAKP	21 (6.67)	4 (1.27)
91	BJP	349 (58.85)	INC	195 (32.88)	154 (25.97)	SPAKP	34 (5.73)	15 (2.53)
92	BJP	268 (72.63)	INC	86 (23.31)	182 (49.32)	SPAKP	9 (2.44)	6 (1.63)
93	BJP	351 (63.36)	INC	176 (31.77)	175 (31.59)	SPAKP	16 (2.89)	11 (1.99)
94	BJP	269 (63.9)	INC	136 (32.3)	133 (31.6)	SPAKP	13 (3.09)	3 (0.71)
95	BJP	383 (55.83)	INC	245 (35.71)	138 (20.12)	SPAKP	44 (6.41)	14 (2.04)
96	BJP	419 (56.17)	INC	276 (37)	143 (19.17)	SPAKP	38 (5.09)	13 (1.74)
97	BJP	322 (55.14)	INC	212 (36.3)	110 (18.84)	SPAKP	26 (4.45)	24 (4.11)
98	BJP	472 (63.53)	INC	223 (30.01)	249 (33.52)	SPAKP	26 (3.5)	22 (2.96)
99	BJP	289 (72.8)	INC	82 (20.65)	207 (52.15)	SPAKP	20 (5.04)	6 (1.51)

Contd....

Socio-Economic Amenities - Rural

Access to Education Facilities

Particulars	Number of Village (% of Population)				
	Available	Not Available	If Not Available (Distance of Nearest Facility)		
			A	B	C
Govt. Primary School	120 (99)	9 (1)	6 (0)	1 (0)	0 (0)
Private Primary School	51 (63)	78 (37)	0 (0)	0 (0)	0 (0)
Govt. Middle School	77 (84)	52 (16)	38 (12)	3 (1)	0 (0)
Private Middle School	31 (47)	98 (53)	0 (0)	0 (0)	0 (0)
Govt. Secondary School	20 (35)	109 (65)	39 (26)	46 (25)	0 (0)
Private Secondary School	7 (14)	122 (86)	1 (1)	3 (2)	0 (0)
Govt. Senior Secondary School	12 (23)	117 (77)	27 (20)	48 (29)	15 (9)
Private Senior Secondary School	4 (10)	125 (90)	2 (2)	3 (2)	0 (0)
Govt. Arts and Science Degree College	0 (0)	129 (100)	7 (6)	32 (17)	80 (72)
Private Arts and Science Degree College	0 (0)	129 (100)	0 (0)	0 (0)	0 (0)
Govt. Engineering College	0 (0)	129 (100)	0 (0)	0 (0)	0 (0)
Private Engineering College	0 (0)	129 (100)	7 (4)	30 (21)	76 (64)
Govt. Medicine College	0 (0)	129 (100)	0 (0)	0 (0)	2 (2)
Private Medicine College	0 (0)	129 (100)	0 (0)	0 (0)	0 (0)
Govt. Management Institute	0 (0)	129 (100)	3 (1)	15 (11)	27 (23)
Private Management Institute	0 (0)	129 (100)	0 (0)	0 (0)	0 (0)
Govt. Polytechnic	0 (0)	129 (100)	8 (6)	33 (18)	88 (75)
Private Polytechnic	0 (0)	129 (100)	0 (0)	0 (0)	0 (0)
Govt. Vocational Training School/ITI	0 (0)	129 (100)	5 (2)	26 (16)	98 (82)
Private Vocational Training School/ITI	0 (0)	129 (100)	0 (0)	0 (0)	0 (0)
Govt. Non Formal Training Centre	0 (0)	129 (100)	2 (0)	16 (11)	33 (30)
Private Non Formal Training Centre	0 (0)	129 (100)	6 (6)	19 (8)	52 (44)
Govt. School For Disabled	0 (0)	129 (100)	5 (2)	22 (13)	41 (39)
Private School For Disabled	0 (0)	129 (100)	1 (0)	0 (0)	1 (1)
Government Others	0 (0)	129 (100)	0 (0)	3 (1)	1 (1)
Private Others	0 (0)	129 (100)	0 (0)	0 (0)	0 (0)

Note : Distance A : Less than 5 km; B : Between 5-10 km; C : 10+ km.; Source : Data Analysis is based on 2011 Census.

DISCLAIMER

The Terms of Use and Disclaimer of Datanet India Private Limited (hereinafter referred to as "Datanet") for use of this analysis report of **Mandsour Assembly Constituency (Mandsour Vidhan Sabha) :-**

1. **Assembly Factbook™** is a Registered Trade Mark owned by Datanet.
2. All the maps are sketched and graphical representation only and have not been drawn to the scale and also not to represent the actual geographical area or boundary of the unit.
3. The data for the aforesaid analysis is based on authentic sources and has been culled from the various publications of Census, CSO and NSSO for district and block level data, various central and state government departments, Central & State Elections Commissions and the concerned Returning Officers' releases, Electoral Rolls, Election results and allied publications, internal assessment, surveys, estimates and analysis. Therefore, certain adjustment of data at micro level may have been done to arrive closer to the macro data.
4. Data have been provided on an "As Is" and "As AVAILABLE" basis
5. The colours shown in the maps or diagram and charts of a particular party, alliance or AC are indicative and do not represent them.
6. This publication which includes maps, sheets, graphs and data would be the property under copyright of Datanet only. The user may use these for its internal study, analysis and research purposes. It's public display, re-selling or any commercial uses by the user are not allowed.
7. Datanet has taken due care and caution in compilation and processing of data and allied information, but does not guarantee the accuracy, adequacy or completeness of any information/analysis and will be not responsible for any errors or omissions or for the results obtained from the use of such information/analysis.
8. All the contents for the publication have been culled from various authentic sources and Datanet reasonably believes such sources to be reliable, but does not make any representations, express or implied as to the accuracy or fitness of use of such information. The information or contents of the information/analysis do not constitute advice and should not be relied upon in making (or refraining from making) any decision. Any reliance placed upon the information provided by Datanet is the sole responsibility and strictly at the user's risk.
9. In no event will Datanet be liable for any damages (including, without limitation, damages for loss of business projects, or loss of profits) arising in contract, tort or otherwise from the use of or inability to use any of its contents, or from any action taken (or refrained from being taken) as a result of using the analysis or any of its contents. Datanet its directors, owners, editors, officials, employees, distributor and agents or any associate will not be liable for any errors in the information contained or any consequences arising from the use of the contents of the provided information/analysis.
10. If any provision of these terms and conditions is held invalid or illegal or unenforceable for any reason by any court of competent jurisdiction, such provision shall be severed and the remainder of provisions of the terms and conditions shall continue in full force and effect as if the Term of Use had been executed with the invalid, illegal or unenforceable provision eliminated.
11. If there are any discrepancies in the information provided, please bring it to attention of Datanet for suitable rectification measures.

**Buy Online This Complete Book At
Datanet India eBooks Store**

www.indiastatpublications.com

or go directly at

[http://www.indiastatpublications.com/
Assembly_factbook/Madhya_Pradesh/Mandsour/ Mandsour](http://www.indiastatpublications.com/Assembly_factbook/Madhya_Pradesh/Mandsour/Mandsour)



i indiastat **elections**

