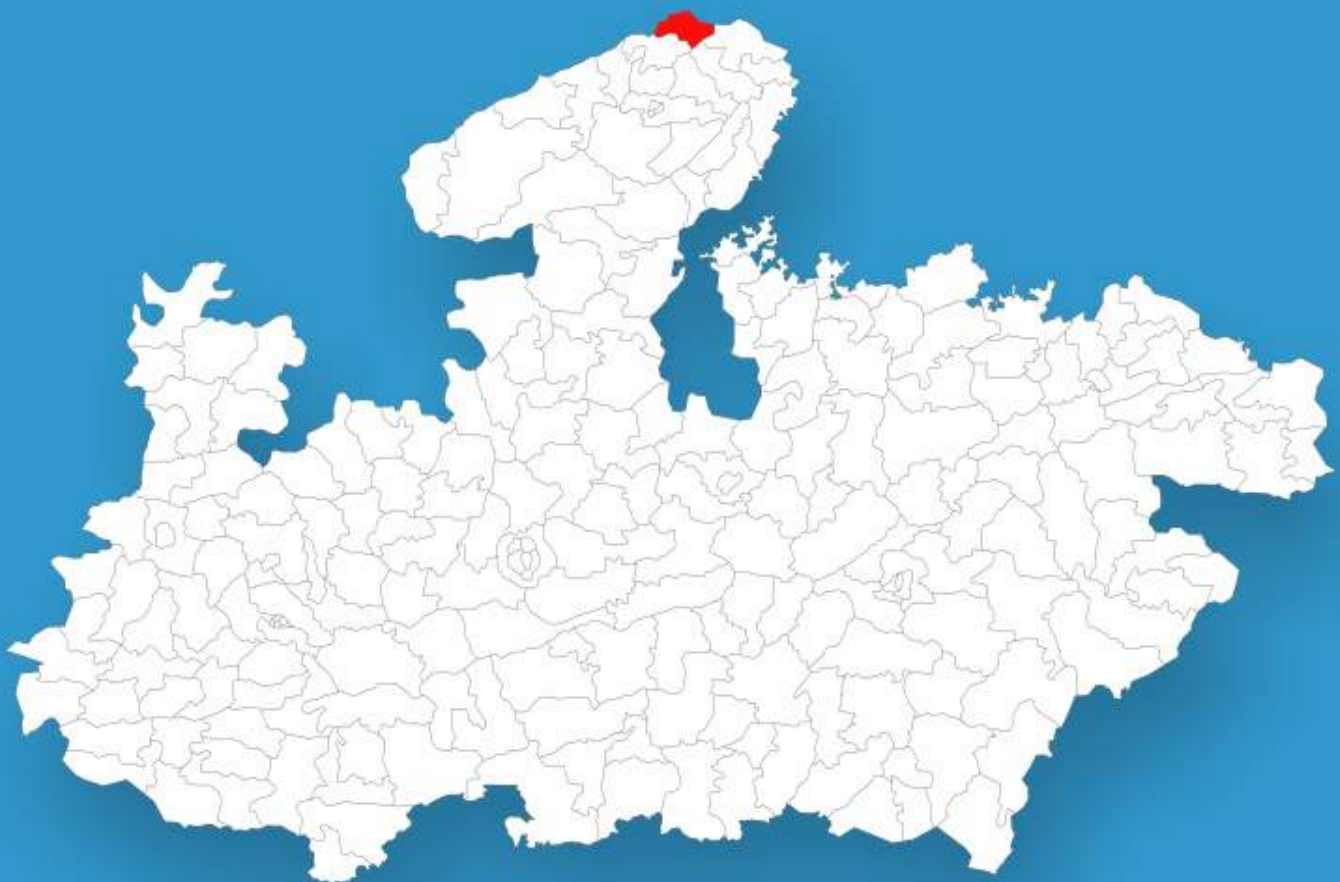




Madhya Pradesh

Assembly Factbook™

Ambah Assembly Constituency



Key Electoral Data of Ambah
Assembly Constituency (Vidhan Sabha)

Madhya Pradesh

Assembly Factbook™

Ambah Assembly Constituency



Ambah Vidhan Sabha

Editor & Director

Dr. R.K. Thukral

Research Editor

Dr. Shafeeq Rahman

Compiled, Researched and Published by Datanet India Pvt. Ltd.

D-100, 1st Floor,

Okhla Industrial Area, Phase-I,
New Delhi- 110020.

Ph.: 91-11- 43580781-84

Email : support@indiastatpublications.com

Website : www.indiastatelections.com

Online Book Store :

www.indiastatpublications.com

Report No. : AFB/MP-008-0123

ISBN : 978-93-87148-94-9

First Edition : January, 2018

Sixth Updated Edition : January, 2023

Price : Rs. 11500/-

US\$ 310

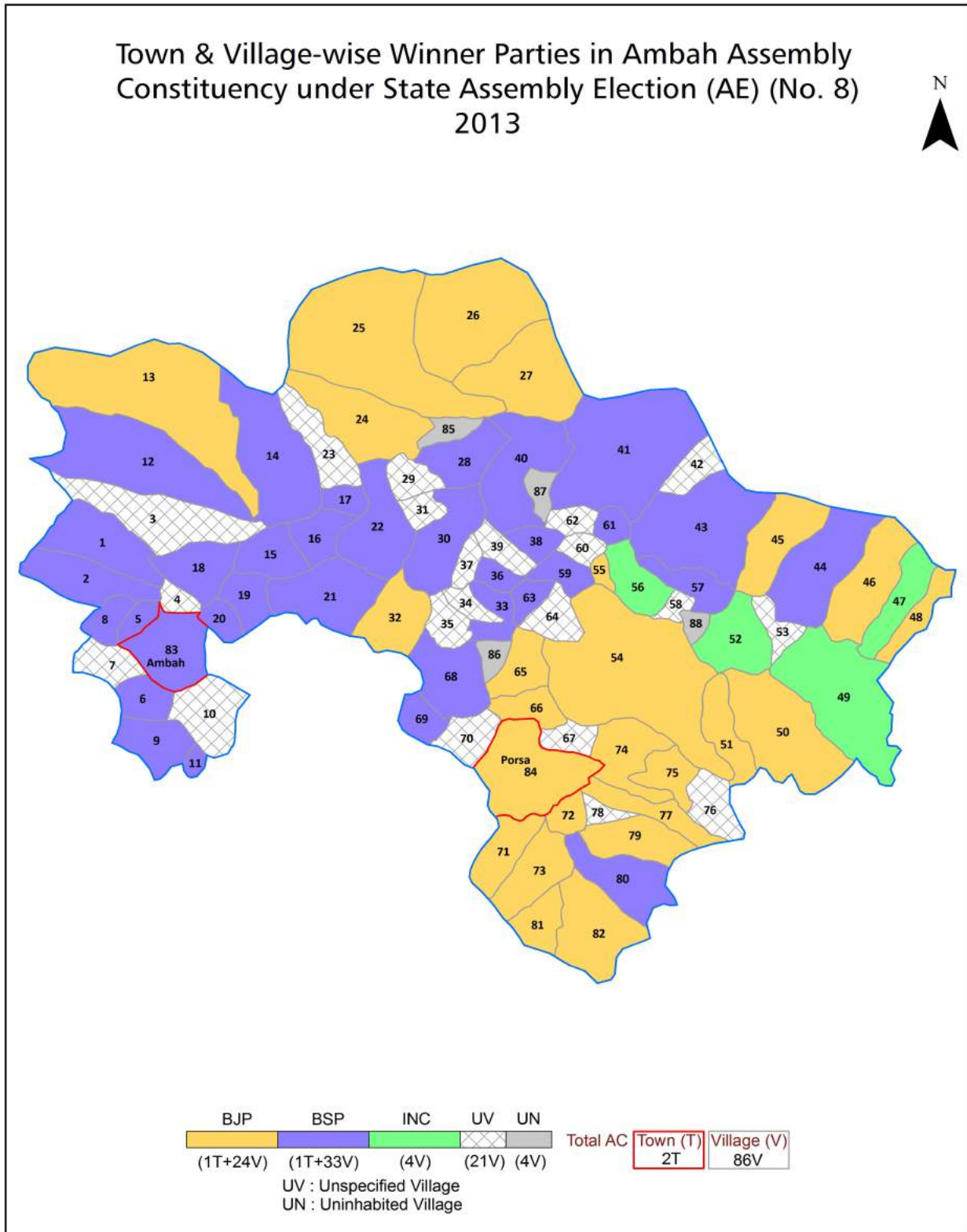
© Datanet India Pvt. Ltd.

All rights reserved. No part of this book may be reproduced, stored in a retrieval system or transmitted in any form or by any means, mechanical photocopying, photographing, scanning, recording or otherwise without the prior written permission of the publisher. Please refer to Disclaimer at page no. 208 for the use of this publication.

Printed in India

No.	Particulars	Page No.
	Introduction	
1	Assembly Constituency - (Vidhan Sabha) at a Glance Features of Assembly as per Delimitation Commission of India (2008)	1-2
	Location and Political Maps	
2	Location Map Boundaries of Assembly Constituency - (Vidhan Sabha) in District Boundaries of Assembly Constituency under Parliamentary Constituency - (Lok Sabha) Town & Village-wise Winner Parties- 2019, 2018, 2014, 2013, 2009 and 2008	3-11
	Administrative Setup (2011)	
3	District Sub-district Towns Villages Inhabited Villages Uninhabited Villages Village Panchayat Intermediate Panchayat	12-16
	Demographics (2011)	
4	Population Households Rural/Urban Population Towns and Villages by Population Size Sex Ratio (Total & 0-6 Years) Religious Population Social Population Literacy Rate	17-18
	Electoral Features	
5	Important Dates of Last Elections Held Electors by Gender Service Electors Voters Voters Turnout Polling Stations & Average Number of Electors per Polling Station Electors by Age Group Present Elected Representatives	19-24
	Historical Summary Election Results	
6	Vote Share of Major Parties Winning Margin (Number & Percentage) Polarity of Parties Summary Result of Assembly Segment of Parliamentary Elections 2019, 2014, 2009, 2004 and 1999 Summary Result of Assembly Elections 2018, 2013, 2008, 2003, 1998, 1993, 1990, 1985, 1980, 1977, 1972, 1967, 1962 and 1957	25-47
	Polling Station Level Election Results	
7	Name and Number of Polling Station 2019, 2018, 2014, 2013, 2009 and 2008 Polling Station-wise Electors, Voters & Voters Turnout 2019, 2018, 2014, 2013, 2009 and 2008 Polling Station wise Elections Results 2019, 2018, 2014, 2013, 2009 and 2008	48-186
	Share of Assembly Constituency	
8	Share of Assembly Constituency - (Vidhan Sabha) in State, District and Parliamentary Constituency - (Lok Sabha)	187
	Socio-Economic Amenities (2011)	
9	Access to Administrative Units Agricultural, Manufacturing and Industrial Commodities Demographic Indicators Education Health & Manpower Drinking Water Supply Sanitation Entertainment and Recreations Infrastructure Power Food Allocation Distribution and Marketing of Agriculture Commodities Infrastructure Transport and Road Infrastructure Communication Banking and Financial Services Land Use Irrigation Source	189-203
10	Abbreviation & Sources	205-206
11	Disclaimer	208

Location & Political Map



Administrative Setup

List of Village Panchayat & Intermediate Panchayat (Block) Name - 2011

Village Name	Village Panchayat Name	Intermediate Panchayat Name
Adhannpur	Adhanpur	Porsa
Ajhenda	Ajhenda	Porsa
Ambah	Bhadouli	Ambah
Amlheda	Amlheda	Porsa
Arraun	Arron	Porsa
Badfara	Badfara	Ambah
Bahorpura	Khadiaporsa	Porsa
Banka Pura	Bichola	Ambah
Barwai	Barwai	Porsa
Bhadawali	Bhadawali	Porsa
Bhajpura	Bhajpura	Porsa
Bhandauli	Bhadouli	Ambah
Bichola	Bichola	Ambah
Bijlipura	Vijlipura	Porsa
Bindwa	Bindawa	Porsa
Budhara	Budhara	Porsa
Chak Budhara	Nand Ka Pura	Porsa
Chak Lukhriyai	Pardukapura	Porsa
Chandkapura	Chand Ka Pura	Ambah
Chapak	Chapak	Porsa
Dhakpura	Pali	Porsa
Dharamgarh	Dharm Garh	Porsa
Dhorra	Dhourra	Porsa
Dohara	Dohara	Ambah
Dohrota	Dohareta	Porsa
Dondari	Dodari	Porsa
Garhia Porsa	Ghadia Porsa	Porsa
Gidouli	Pardukapura	Porsa
Hamirpura	Hamirpura	Porsa

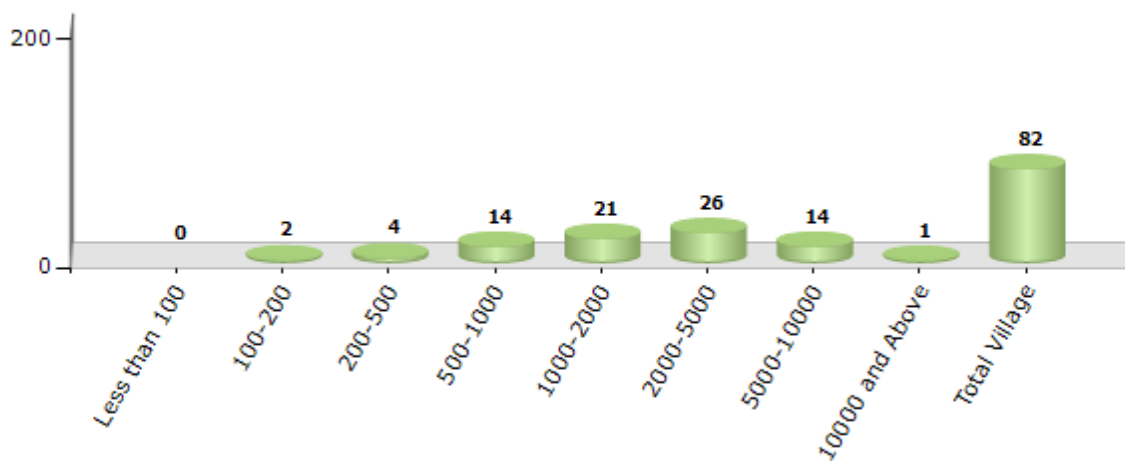
Contd....

Demographics

Number of Villages by Population Size - 2011

Less than 100	100-200	200-500	500-1000	1000-2000	2000-5000	5000-10000	10000 and Above	Total Village
0	2	4	14	21	26	14	1	82

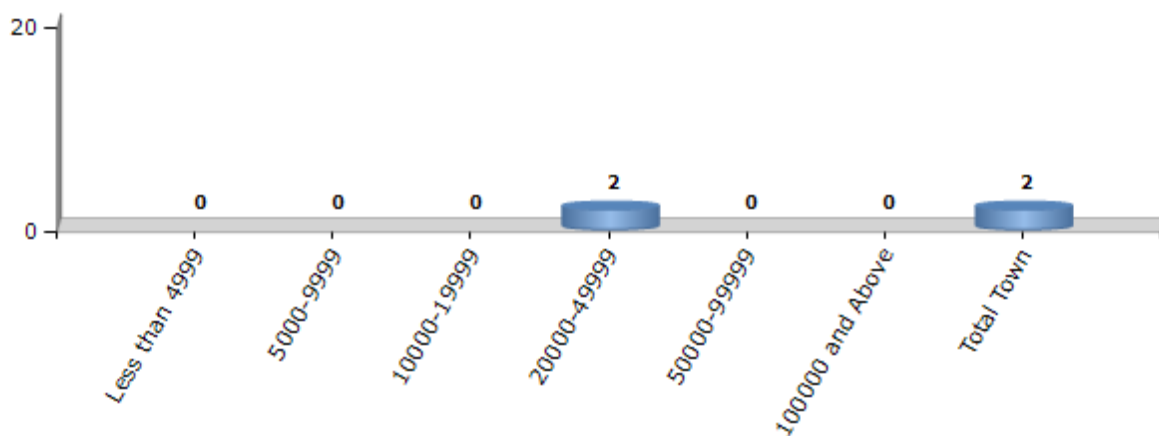
Number of Villages by Population Size - 2011



Number of Towns by Population Size - 2011

Less than 4999	5000-9999	10000-19999	20000-49999	50000-99999	100000 and Above	Total Town
0	0	0	2	0	0	2

Number of Towns by Population Size - 2011

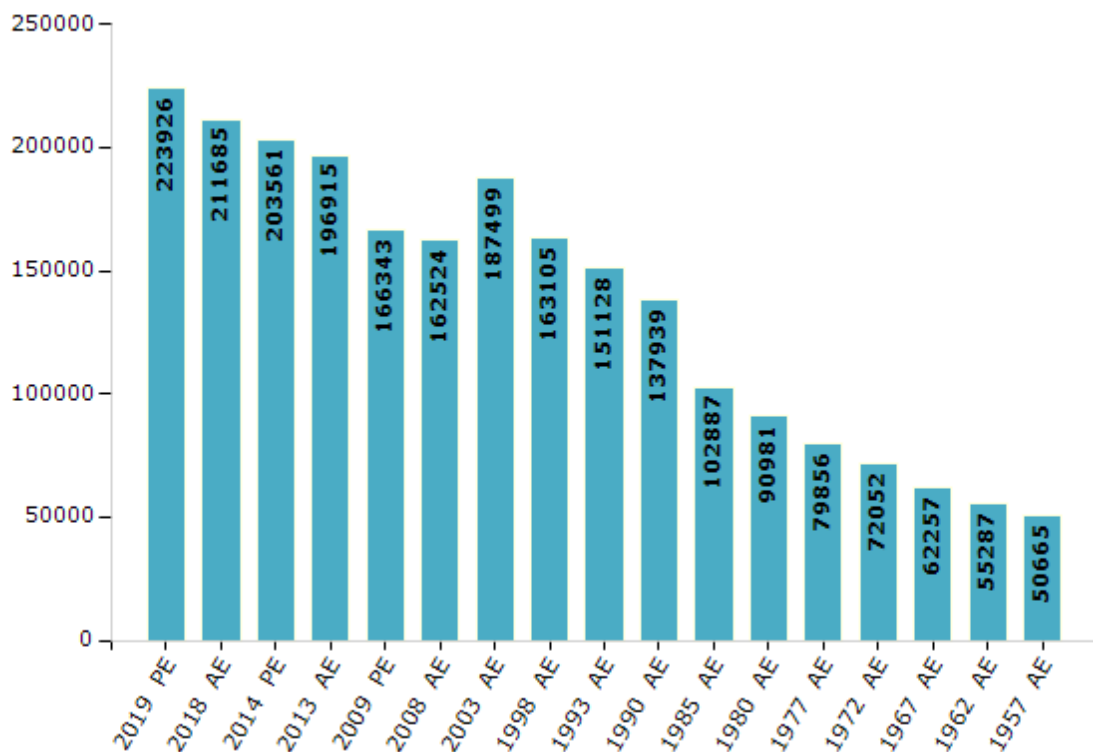


Electoral Features

Electors by Male & Female

Year	Male	Female	Others	Total	Year	Male	Female	Others	Total
2019 PE	122823	101098	5	223926	1993 AE	82732	68396	-	151128
2018 AE	117038	94642	5	211685	1990 AE	77132	60807	-	137939
2014 PE	112543	91012	6	203561	1985 AE	55335	47552	-	102887
2013 AE	108793	88114	8	196915	1980 AE	47235	43746	-	90981
2009 PE	91314	75029	-	166343	1977 AE	41260	38596	-	79856
2008 AE	88928	73596	-	162524	1972 AE	37870	34182	-	72052
2004 PE	-	-	-	-	1967 AE	-	-	-	62257
2003 AE	102182	85317	-	187499	1962 AE	-	-	-	55287
1999 PE	-	-	-	-	1957 AE	-	-	-	50665
1998 AE	88996	74109	-	163105	1952 AE	-	-	-	-

Number of Electors

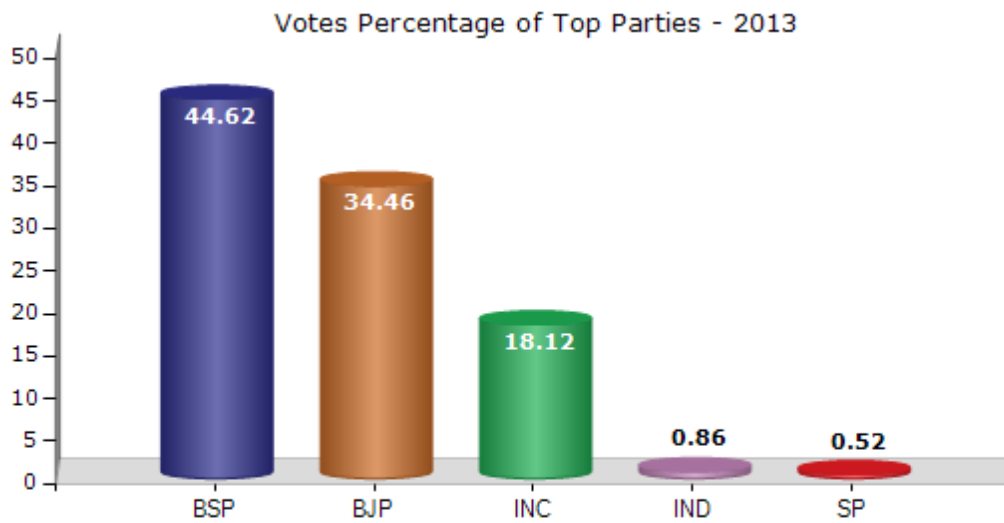


Note : AE : Assembly Election, PE : Assembly Segment of Parliamentary Election

Historical Summary Election Results

Summary Result of Assembly Election - 2013

Candidate Name	Party	Votes	Votes %
Satyaprakash	BSP	49574	44.62
Banshi Lal Jatav	BJP	38286	34.46
Amar Singh	INC	20130	18.12
Harishanka Jatav	IND	954	0.86
Ramnarayan	SP	578	0.52
Rakesh Nagar	SAMSP	542	0.49
	NOTA	1029	0.93



Polling Station Level Election Results

Number and Name of Polling Stations (PS) (2018)

Number of Polling Stations	Name of Polling Stations	Number of Polling Stations	Name of Polling Stations
1	Govt. Pri. Shala Har Ka Pura Uttari Bhag	22	M.L.D. U. Ma. B. Purvi Bhag Ambah
2	Pra0Shala0Bhavan Palu Ka Pura	23	M.L.D. U. Ma. B. Uttari Bhag Ambah
3	Govt. Pri. School Bhawan Har Ka Pura Dakshini Bhag	24	M L D High S School Uttari Bhag
4	Pra. Shala Bhawan Kakarari	25	M.L.D. U. Ma. B. Pashchimi Bhag Ambah
5	Pra School Mahakhu Ka Pura	26	M.L.D. U. Ma. B. Dakshini Bhag Ambah
6	Pra0 Shala Bhawan Bichola	27	M.L.D. Second Bhag Ambah
7	Govt.M.S.Bhikaram Ka Pura	28	D. E. B. U. Ma. B.Shala Uttari Bhag Ambha
8	Ma.Shala Badaphara	29	D. E. B. U. Ma. B.Shala Pashchimi Bhag Ambah
9	M.S. Badfara Pachchhami Bhag	30	Prathamik Shala Retapura Ambah
10	Gramin Sachivalay Badfara	31	Janapad Pachayat Ambah
11	Asha.Prathmik Viddhyalay Chirupura	32	Vikas Khand Madhy Bhag Ambah
12	Sha0 Pra0 Vi0 Bharatapura	33	Janpat Panchayt
13	P.S. Laxman Ka Pura	34	Vikas Khand Uttari Bhag Ambah
14	Pra. Shala Bhawan Uttari Bhag Dohara	35	Office S D.O. Krishi Ambah
15	Pra. Shala Bhawan Dakshini Bhag Dohara	36	Office S D.O. Krishi Pashchimi Bhag Ambah
16	Pra. Shala Bhawan Dakshini Bhag Dohara	37	Krishak Prashikshan Kendra Ambah
17	Pra. Shala Bhawan Chand Ka Pura	38	Van Rakshak Chowki Ambah
18	Kanya U. Ma. B. Ambah Uttari Bhag	39	Karya0 P.W. D . Ambah
19	K U M	40	Samudayik Bhavan Jagga Chourah Ambah
20	Kanya Ma0Vi0Ambah	41	Digri Kanlej Pashchimi Bhag Ambah
21	Girls M.S. Uttari Bhag	42	Digri College Dakshini Bhag Ambah

Contd....

Polling Station Level Election Results

Polling Station-wise Votes Secured by Overall Top Five Parties in Ambah Assembly in Assembly Election (AE) under Morena Parliamentary Constituency in Madhya Pradesh (2018)

Number of Polling Station	Winner - Kamlesh Jatav (INC)	Runner-up - Neha Kinnar (IND)	3rd - Gabbar Sakhwar (BJP)	4th - Satyaprakash Sakhwar [Advocate] (BSP)	5th - Vijay Kumar Chhari (IND)	NOTA	Other	Total Votes Secured
36	92	97	53	5	8	1	3	259
37	112	77	46	66	0	2	4	307
38	135	124	61	78	1	2	12	413
39	153	32	87	124	6	12	19	433
40	147	68	78	143	6	14	14	470
41	148	128	113	65	18	3	11	486
42	226	66	117	132	17	12	12	582
43	78	13	74	259	11	5	18	458
44	97	21	98	208	5	4	17	450
45	164	9	79	191	5	3	14	465
46	176	121	60	15	0	5	3	380
47	230	88	42	29	0	5	9	403
48	223	118	61	14	0	5	5	426
49	237	75	76	32	0	2	3	425
50	134	83	45	32	0	1	4	299
51	246	219	163	67	4	1	15	715
52	226	144	91	24	0	0	3	488
53	157	11	63	188	2	4	12	437
54	143	20	22	276	4	1	10	476
55	158	69	121	27	1	7	10	393
56	270	72	151	18	1	6	8	526
57	18	6	32	570	5	3	25	659
58	6	0	16	369	3	0	7	401
59	19	1	45	519	7	4	8	603
60	5	1	8	605	7	3	7	636
61	212	116	99	265	23	12	32	759
62	63	11	37	302	7	4	22	446
63	344	108	59	257	16	24	55	863
64	72	203	18	131	3	0	19	446
65	121	165	37	87	9	4	17	440
66	195	143	38	40	3	3	18	440
67	100	204	107	17	13	2	9	452
68	24	256	51	11	4	2	8	356
69	33	272	51	22	0	3	6	387
70	53	334	63	35	2	4	4	495

Contd....

Polling Station Level Election Results

Winner, Runner-up and 3rd Party Position & Winning Margin According to Polling Stations in Ambah Assembly in Assembly Election (AE) under Morena Parliamentary Constituency in Madhya Pradesh (2018)

Polling Station Number	Winner Party	Winner Votes (%)	Runner-up Party	Runner-up Votes (%)	Winning Margin Votes (%)	Third Party	Third Party Votes (%)	Other Votes (%)
67	IND (NK)	204 (45.13)	BJP	107 (23.67)	97 (21.46)	INC	100 (22.12)	41 (9.07)
68	IND (NK)	256 (71.91)	BJP	51 (14.33)	205 (57.58)	INC	24 (6.74)	25 (7.02)
69	IND (NK)	272 (70.28)	BJP	51 (13.18)	221 (57.1)	INC	33 (8.53)	31 (8.01)
70	IND (NK)	334 (67.47)	BJP	63 (12.73)	271 (54.74)	INC	53 (10.71)	45 (9.09)
71	BSP	246 (45.64)	INC	96 (17.81)	150 (27.83)	IND (NK)	96 (17.81)	101 (18.74)
72	BSP	208 (45.92)	IND (NK)	136 (30.02)	72 (15.9)	INC	70 (15.45)	39 (8.61)
73	INC	254 (59.91)	IND (NK)	105 (24.76)	149 (35.15)	BSP	38 (8.96)	27 (6.37)
74	IND (NK)	211 (45.77)	INC	80 (17.35)	131 (28.42)	BJP	55 (11.93)	115 (24.95)
75	IND (NK)	217 (58.18)	IND (VKC)	43 (11.53)	174 (46.65)	BJP	34 (9.12)	79 (21.18)
76	IND (NK)	160 (39.9)	INC	86 (21.45)	74 (18.45)	BJP	81 (20.2)	74 (18.45)
77	BJP	211 (51.46)	INC	105 (25.61)	106 (25.85)	IND (NK)	78 (19.02)	16 (3.9)
78	IND (NK)	228 (48.93)	BSP	108 (23.18)	120 (25.75)	INC	77 (16.52)	53 (11.37)
79	INC	210 (44.21)	BJP	166 (34.95)	44 (9.26)	IND (NK)	61 (12.84)	38 (8)
80	IND (NK)	191 (75.79)	INC	26 (10.32)	165 (65.47)	BJP	15 (5.95)	20 (7.94)
81	IND (NK)	212 (70.67)	BJP	39 (13)	173 (57.67)	INC	29 (9.67)	20 (6.67)
82	IND (NK)	172 (60.35)	BSP	43 (15.09)	129 (45.26)	INC	31 (10.88)	39 (13.68)
83	IND (NK)	248 (61.23)	INC	71 (17.53)	177 (43.7)	BJP	49 (12.1)	37 (9.14)
84	IND (NK)	254 (75.37)	INC	35 (10.39)	219 (64.98)	BJP	12 (3.56)	36 (10.68)
85	BJP	175 (60.55)	IND (NK)	65 (22.49)	110 (38.06)	IND (VKC)	20 (6.92)	29 (10.03)
86	BJP	170 (62.27)	IND (NK)	37 (13.55)	133 (48.72)	INC	25 (9.16)	41 (15.02)
87	IND (NK)	190 (43.78)	BJP	179 (41.24)	11 (2.54)	IND (VKC)	17 (3.92)	48 (11.06)
88	INC	92 (42.2)	IND (NK)	83 (38.07)	9 (4.13)	BJP	29 (13.3)	14 (6.42)
89	BSP	381 (62.36)	IND (NK)	81 (13.26)	300 (49.1)	BJP	66 (10.8)	83 (13.58)
90	BSP	177 (50.43)	IND (NK)	84 (23.93)	93 (26.5)	IND (VKC)	45 (12.82)	45 (12.82)
91	IND (NK)	192 (38.32)	INC	188 (37.52)	4 (0.8)	BJP	86 (17.17)	35 (6.99)
92	BSP	205 (57.58)	INC	62 (17.42)	143 (40.16)	IND (NK)	36 (10.11)	53 (14.89)
93	IND (NK)	207 (35.14)	INC	166 (28.18)	41 (6.96)	BJP	146 (24.79)	70 (11.88)
94	BJP	165 (42.31)	INC	129 (33.08)	36 (9.23)	IND (NK)	79 (20.26)	17 (4.36)
95	INC	138 (40.95)	BJP	136 (40.36)	2 (0.59)	IND (NK)	50 (14.84)	13 (3.86)
96	BJP	298 (43.7)	INC	223 (32.7)	75 (11)	BSP	118 (17.3)	43 (6.3)
97	INC	180 (43.58)	BSP	96 (23.24)	84 (20.34)	BJP	60 (14.53)	77 (18.64)
98	BJP	218 (54.64)	BSP	82 (20.55)	136 (34.09)	IND (NK)	48 (12.03)	51 (12.78)
99	BJP	234 (55.06)	INC	66 (15.53)	168 (39.53)	IND (NK)	55 (12.94)	70 (16.47)

Contd....

Socio-Economic Amenities - Rural

Access to Education Facilities

Particulars	Number of Village (% of Population)				
	Available	Not Available	If Not Available (Distance of Nearest Facility)		
			A	B	C
Govt. Primary School	82 (100)	0 (0)	0 (0)	0 (0)	0 (0)
Private Primary School	11 (25)	71 (75)	0 (0)	0 (0)	0 (0)
Govt. Middle School	54 (89)	28 (11)	19 (8)	2 (1)	1 (0)
Private Middle School	12 (27)	70 (73)	0 (0)	0 (0)	0 (0)
Govt. Secondary School	12 (23)	70 (77)	31 (29)	11 (14)	7 (6)
Private Secondary School	9 (18)	73 (82)	3 (2)	1 (1)	0 (0)
Govt. Senior Secondary School	10 (21)	72 (79)	22 (22)	19 (20)	14 (13)
Private Senior Secondary School	4 (7)	78 (93)	0 (0)	1 (1)	0 (0)
Govt. Arts and Science Degree College	0 (0)	82 (100)	15 (17)	11 (18)	24 (27)
Private Arts and Science Degree College	1 (1)	81 (99)	0 (0)	0 (0)	0 (0)
Govt. Engineering College	0 (0)	82 (100)	0 (0)	1 (0)	48 (51)
Private Engineering College	2 (1)	80 (99)	0 (0)	1 (1)	16 (29)
Govt. Medicine College	0 (0)	82 (100)	0 (0)	1 (0)	64 (78)
Private Medicine College	0 (0)	82 (100)	0 (0)	0 (0)	0 (0)
Govt. Management Institute	0 (0)	82 (100)	0 (0)	0 (0)	48 (51)
Private Management Institute	0 (0)	82 (100)	0 (0)	1 (0)	17 (29)
Govt. Polytechnic	0 (0)	82 (100)	0 (0)	0 (0)	82 (100)
Private Polytechnic	0 (0)	82 (100)	0 (0)	0 (0)	0 (0)
Govt. Vocational Training School/ITI	0 (0)	82 (100)	0 (0)	0 (0)	82 (100)
Private Vocational Training School/ITI	0 (0)	82 (100)	0 (0)	0 (0)	0 (0)
Govt. Non Formal Training Centre	0 (0)	82 (100)	0 (0)	0 (0)	82 (100)
Private Non Formal Training Centre	0 (0)	82 (100)	0 (0)	0 (0)	0 (0)
Govt. School For Disabled	0 (0)	82 (100)	0 (0)	2 (6)	37 (49)
Private School For Disabled	0 (0)	82 (100)	0 (0)	1 (1)	12 (13)
Government Others	0 (0)	82 (100)	0 (0)	0 (0)	82 (100)
Private Others	0 (0)	82 (100)	0 (0)	0 (0)	0 (0)

Note : Distance A : Less than 5 km; B : Between 5-10 km; C : 10+ km.; Source : Data Analysis is based on 2011 Census.

DISCLAIMER

The Terms of Use and Disclaimer of Datanet India Private Limited (hereinafter referred to as "Datanet") for use of this analysis report of **Ambah Assembly Constituency (Ambah Vidhan Sabha)** :-

1. **Assembly Factbook™** is a Registered Trade Mark owned by Datanet.
2. All the maps are sketched and graphical representation only and have not been drawn to the scale and also not to represent the actual geographical area or boundary of the unit.
3. The data for the aforesaid analysis is based on authentic sources and has been culled from the various publications of Census, CSO and NSSO for district and block level data, various central and state government departments, Central & State Elections Commissions and the concerned Returning Officers' releases, Electoral Rolls, Election results and allied publications, internal assessment, surveys, estimates and analysis. Therefore, certain adjustment of data at micro level may have been done to arrive closer to the macro data.
4. Data have been provided on an "As Is" and "As AVAILABLE" basis
5. The colours shown in the maps or diagram and charts of a particular party, alliance or AC are indicative and do not represent them.
6. This publication which includes maps, sheets, graphs and data would be the property under copyright of Datanet only. The user may use these for its internal study, analysis and research purposes. It's public display, re-selling or any commercial uses by the user are not allowed.
7. Datanet has taken due care and caution in compilation and processing of data and allied information, but does not guarantee the accuracy, adequacy or completeness of any information/analysis and will be not responsible for any errors or omissions or for the results obtained from the use of such information/analysis.
8. All the contents for the publication have been culled from various authentic sources and Datanet reasonably believes such sources to be reliable, but does not make any representations, express or implied as to the accuracy or fitness of use of such information. The information or contents of the information/analysis do not constitute advice and should not be relied upon in making (or refraining from making) any decision. Any reliance placed upon the information provided by Datanet is the sole responsibility and strictly at the user's risk.
9. In no event will Datanet be liable for any damages (including, without limitation, damages for loss of business projects, or loss of profits) arising in contract, tort or otherwise from the use of or inability to use any of its contents, or from any action taken (or refrained from being taken) as a result of using the analysis or any of its contents. Datanet its directors, owners, editors, officials, employees, distributor and agents or any associate will not be liable for any errors in the information contained or any consequences arising from the use of the contents of the provided information/analysis.
10. If any provision of these terms and conditions is held invalid or illegal or unenforceable for any reason by any court of competent jurisdiction, such provision shall be severed and the remainder of provisions of the terms and conditions shall continue in full force and effect as if the Term of Use had been executed with the invalid, illegal or unenforceable provision eliminated.
11. If there are any discrepancies in the information provided, please bring it to attention of Datanet for suitable rectification measures.

**Buy Online This Complete Book At
Datanet India eBooks Store**

www.indiastatpublications.com

or go directly at

[http://www.indiastatpublications.com/
Assembly_factbook/Madhya_Pradesh/Morena/ Ambah](http://www.indiastatpublications.com/Assembly_factbook/Madhya_Pradesh/Morena/Ambah)



i **india**stat**elections**

