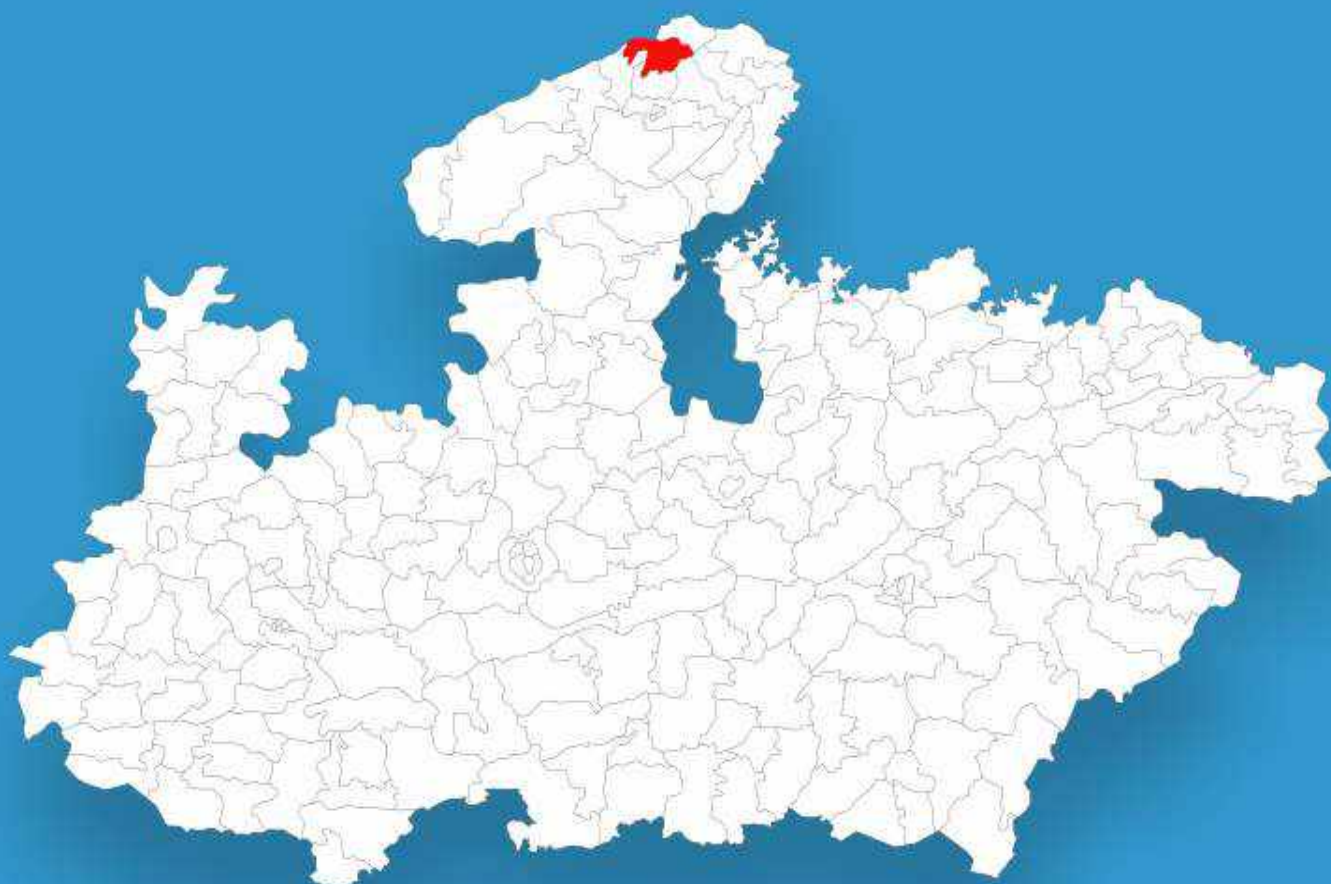




Madhya Pradesh

Assembly Factbook™

Dimani Assembly Constituency



Key Electoral Data of Dimani
Assembly Constituency (Vidhan Sabha)

Madhya Pradesh

Assembly Factbook™

Dimani Assembly Constituency



Dimani Vidhan Sabha

Editor & Director

Dr. R.K. Thukral

Research Editor

Dr. Shafeeq Rahman

Compiled, Researched and Published by Datanet India Pvt. Ltd.

D-100, 1st Floor,

Okhla Industrial Area, Phase-I,
New Delhi- 110020.

Ph.: 91-11- 43580781-84

Email : support@indiastatpublications.com

Website : www.indiastatelections.com

Online Book Store :

www.indiastatpublications.com

Report No. : AFB/MP-007-0125

ISBN : 978-93-87165-54-0

First Edition : January, 2018

Eighth Updated Edition : January, 2025

Price : Rs. 11500/-

US\$ 310

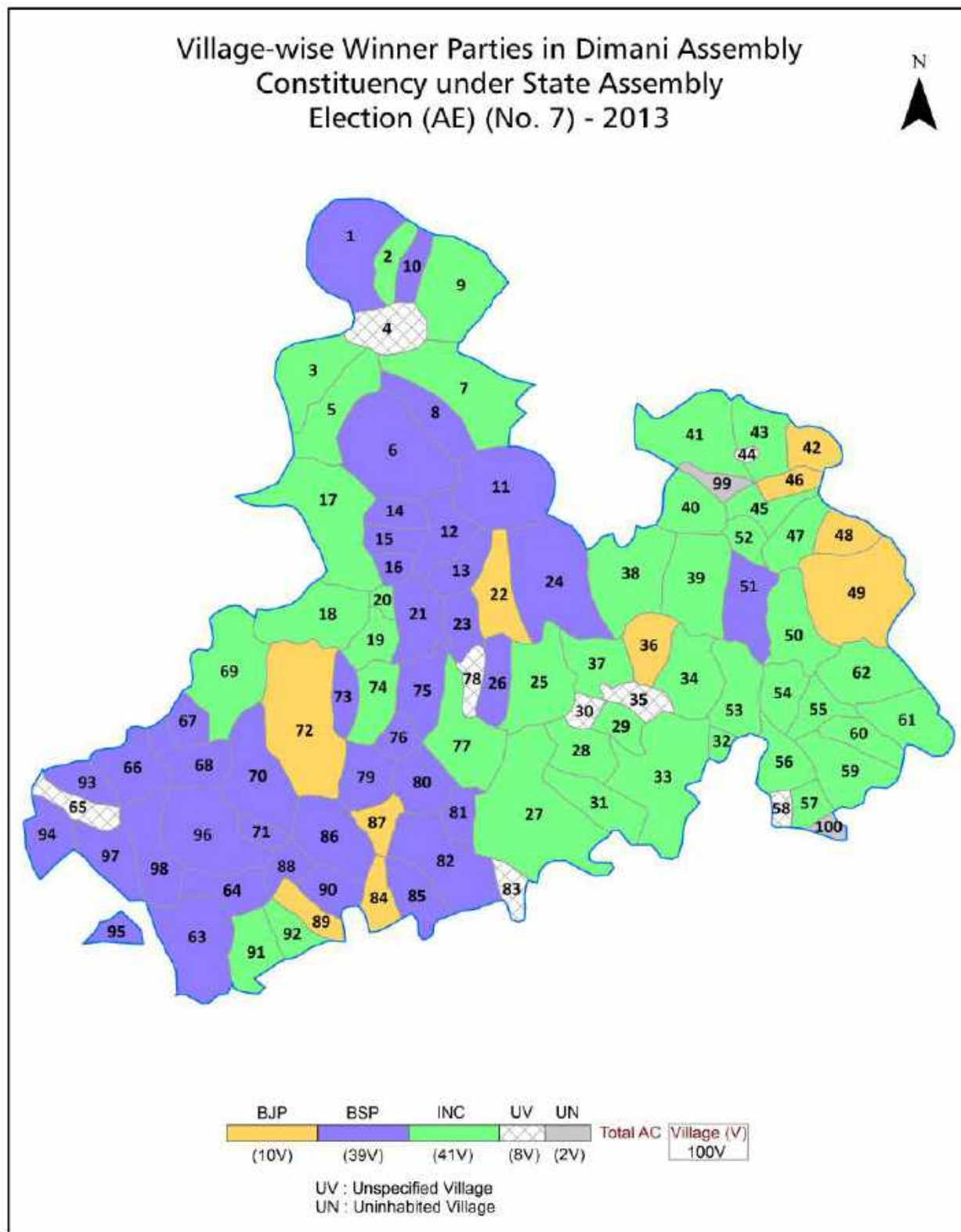
© Datanet India Pvt. Ltd.

All rights reserved. No part of this book may be reproduced, stored in a retrieval system or transmitted in any form or by any means, mechanical photocopying, photographing, scanning, recording or otherwise without the prior written permission of the publisher. Please refer to Disclaimer at page no. 208 for the use of this publication.

Printed in India

No.	Particulars	Page No.
	Introduction	
1	Assembly Constituency - (Vidhan Sabha) at a Glance Features of Assembly as per Delimitation Commission of India (2008)	1-2
	Location and Political Maps	
2	Location Map Boundaries of Assembly Constituency - (Vidhan Sabha in District Boundaries of Assembly Constituency under Parliamentary Constituency - (Lok Sabha) Village-wise Winner Parties- 2024, 2023, 2019, 2018, 2014, 2013, 2009 and 2008	3-11
	Administrative Setup (2011)	
3	District Sub-district Towns Villages Inhabited Villages Uninhabited Villages Village Panchayat Intermediate Panchayat	12-18
	Demographics (2011)	
4	Population Households Rural/Urban Population Villages by Population Size Sex Ratio (Total & 0-6 Years) Religious Population Social Population Literacy Rate	19-20
	Electoral Features	
5	Important Dates of Last Elections Held Electors by Gender Service Electors Voters Voters Turnout Polling Stations & Average Number of Electors per Polling Station Electors by Age Group Present Elected Representatives	21-26
	Historical Summary Election Results	
6	Vote Share of Major Parties Winning Margin (Number & Percentage Polarity of Parties Summary Result of Assembly Segment of Parliamentary Elections 2024, 2019, 2014, 2009, 2004 and 1999 Summary Result of Assembly Elections 2023, 2018, 2013, 2008, 2003, 1998, 1993, 1990, 1985, 1980, 1977, 1972, 1967 and 1962	27-48
	Polling Station Level Election Results	
7	Name and Number of Polling Station 2024, 2023, 2019, 2018, 2014, 2013, 2009 and 2008 Polling Station-wise Electors, Voters & Voters Turnout 2024, 2023, 2019, 2018, 2014, 2013, 2009 and 2008 Polling Station wise Elections Results 2024, 2023, 2019, 2018, 2014, 2013, 2009 and 2008	49-186
	Share of Assembly Constituency	
8	Share of Assembly Constituency - (Vidhan Sabha) in State, District and Parliamentary Constituency - (Lok Sabha)	187
	Socio-Economic Amenities (2011)	
9	Access to Administrative Units Agricultural, Manufacturing and Industrial Commodities Demographic Indicators Education Health & Manpower Drinking Water Supply Sanitation Entertainment and Recreations Infrastructure Power Food Allocation Distribution and Marketing of Agriculture Commodities Infrastructure Transport and Road Infrastructure Communication Banking and Financial Services Land Use Irrigation Source	189-203
10	Abbreviation & Sources	205-206
11	Disclaimer	208

Location & Political Map



Administrative Setup

List of Village Panchayat & Intermediate Panchayat (Block) Name - 2011

Village Name	Village Panchayat Name	Intermediate Panchayat Name
Ajnaudha	Ajanodha	Morena
Aroli	Aroli	Ambah
Arrusi	Sangoli	Ambah
Badokhar	-	Morena
Bareh	Bareh	Ambah
Baretha	Baretha	Morena
Basaiya	Basaiya	Morena
Bawadipura	Bawadipura	Ambah
Beelpur	Beelpur	Ambah
Bhakroli	Johan	Ambah
Bhatari	Karari	Morena
Bhatpura Nodi	Datahara	Morena
Bhidosa	Bhidosa	Ambah
Bhonpura	Bhounpura	Ambah
Bijaulipura	Bijolipura	Morena
Bireharua	Bireharua	Ambah
Chandpur	Chandpur	Ambah
Chhichhawali	Chhichhawali	Morena
Dandoli	Dandoli	Ambah
Datahara	Datahara	Morena
Dhansula	Dhansula	Ambah
Dimani	Dimani	Ambah
Dongarpur Kirar	Dongarpur Kirar	Morena
Dongarpur Lodha	Dongarpur Lodha	Morena
Ekehora	Ekhar	Ambah
Esah	Asah	Ambah
Firojpur	Meerpur	Morena
Gadhiya Ambah	Purawas Kalan	Ambah
Ganjrampur	Ganj Rampur	Morena

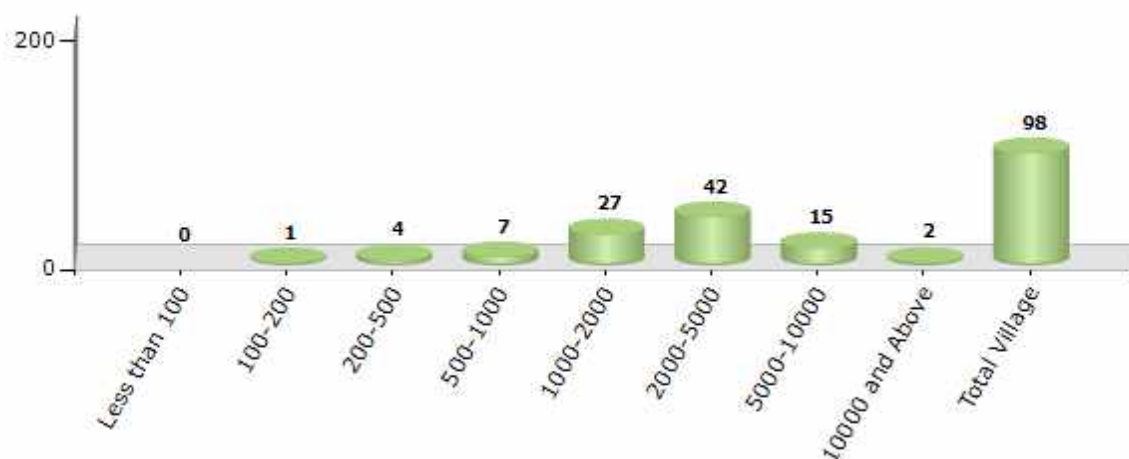
Contd....

Demographics

Number of Villages by Population Size - 2011

Less than 100	100-200	200-500	500-1000	1000-2000	2000-5000	5000-10000	10000 and Above	Total Village
0	1	4	7	27	42	15	2	98

Number of Villages by Population Size - 2011

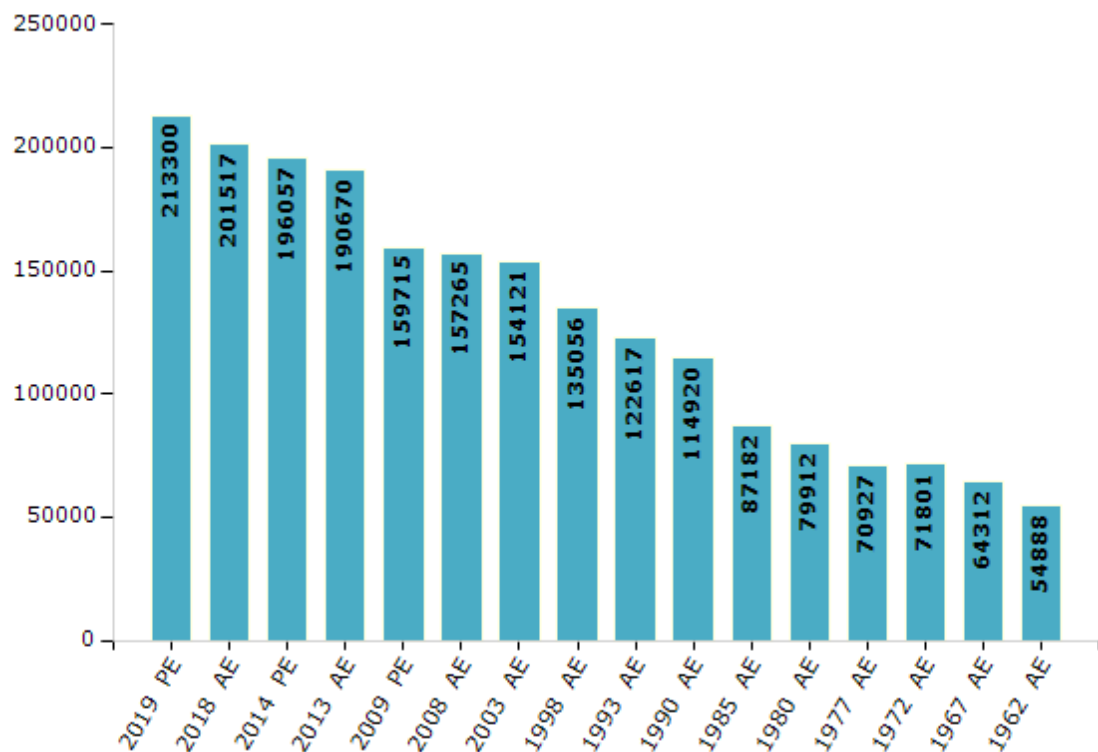


Electoral Features

Electors by Male & Female

Year	Male	Female	Others	Total	Year	Male	Female	Others	Total
2019 PE	117660	95634	6	213300	1993 AE	67980	54637	-	122617
2018 AE	112279	89234	4	201517	1990 AE	63675	51245	-	114920
2014 PE	110119	85935	3	196057	1985 AE	47143	40039	-	87182
2013 AE	107054	83612	4	190670	1980 AE	42663	37249	-	79912
2009 PE	89058	70657	-	159715	1977 AE	37485	33442	-	70927
2008 AE	87463	69802	-	157265	1972 AE	38544	33257	-	71801
2004 PE	-	-	-	-	1967 AE	-	-	-	64312
2003 AE	85776	68345	-	154121	1962 AE	-	-	-	54888
1999 PE	-	-	-	-	1957 AE	-	-	-	-
1998 AE	75623	59433	-	135056	1952 AE	-	-	-	-

Number of Electors

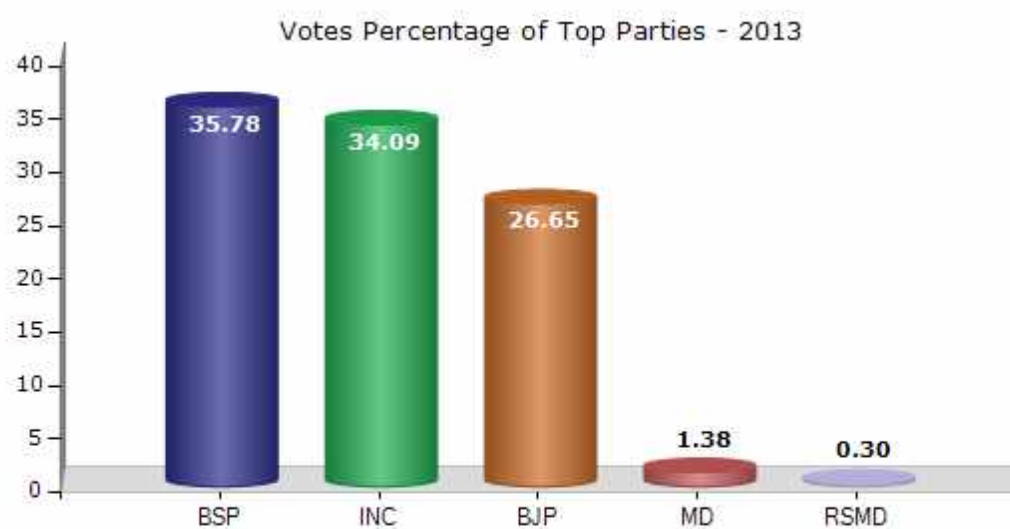


Note : AE : Assembly Election, PE : Assembly Segment of Parliamentary Election

Historical Summary Election Results

Summary Result of Assembly Election - 2013

Candidate Name	Party	Votes	Votes %
Balveer Singh Dandotiya	BSP	44718	35.78
Ravindra Singh Tomar Bhidausa	INC	42612	34.09
Shivmangal Singh	BJP	33308	26.65
Manju Agarwal	MD	1729	1.38
Rajkumar Singh Tomar	RSMD	376	0.3
Ramkumar Dadda	IND	318	0.25
Sahab Singh Gurjar	SP	299	0.24
Ravi Singh	IND	232	0.19
Jagdish Singh Rathore	IND	156	0.12
Raghuveer Sakshwar Thekedar	IND	140	0.11
Dileep Kumar	IND	133	0.11
	NOTA	961	0.77



Polling Station Level Election Results

Number and Name of Polling Stations (PS) (2018)

Number of Polling Stations	Name of Polling Stations	Number of Polling Stations	Name of Polling Stations
1	Govt Pa.Shala Bich Ka Pura Aroli	22	P.S. Joha Ki Habeli
2	Pra. Shala Bhawan Dalajit Ka Pura	23	Pra Sha Building Dandoli
3	Ma. Shala Malabasai	24	P.S Bhawan Kans Ka Pura
4	Pra. Shala Bhawan Bandha	25	Pra Sha Building Nayapura Purana
5	Pra. Shala Bhawan Sabasukh Ka Pura	26	Ma School Building Nayapura Navin Vuilding
6	Pra. Shala Bhawan Bilapur	27	M.S. West Part Naya Pura
7	P.S. Bhawan West Part Veel Pur	28	Pra. Shala Bhawan Parashar Ki Gadhi
8	Prathamik Shala Bhawan Malhan Ka Pura	29	P.S. Bhawan Chatur Singh Ki Gadhi
9	Pri. School Kuthayana	30	Pra.Shala Bhawan Kachhapura
10	Panchyat Building Kuthiyana	31	Govt. Pra. School Ade Ka Pura
11	P.S. Bhawan West Part Kuthiyana	32	Sachivalay Bhawan Bareh
12	Pra0 Shala Eesah	33	Ma. Shala Bhawan Bareh
13	Govt Girls School Eshah	34	Pra. Shala Bhawan Meharaki
14	Pri School Building Shikaripura	35	Pra Shala Bhawan Bare Ka Pura
15	P.S. West Part Shikari Pura	36	Kanya Pra0 Shala Bhawan Bareh
16	Ma. School Shikaripura	37	Pra. Sha. Bhawan Gyasi Pura Atirikt Kaksh
17	Gram Svraj Building Pipripura	38	Pra. Sha. Building Ghuth
18	Swaraj Bhawan Rahu Ks Pura	39	M.S. Bhawan Goth
19	Govt Middil School Jhoha	40	Pra. Shala Bhawan Rathol Ka Pura
20	Swaraj Bhawan Rahu Ks Pura	41	Pra. Shala Bhawan Shyamapur Khurd
21	Pra. Sha. Building Kashi Pura	42	Pra. Shala Bhawan Kachanoudha

Contd....

Polling Station Level Election Results

Polling Station-wise Votes Secured by Overall Top Five Parties in Dimani Assembly in Assembly Election (AE) under Morena Parliamentary Constituency in Madhya Pradesh (2018)

Number of Polling Station	Winner - Girraj Dandotiya (INC)	Runner-up - Shiv Mangal Singh Tomar (BJP)	3rd - Chhattar Singh Tomar (BSP)	4th - Jitendra Singh (IND)	5th - Kishorilal (IND)	NOTA	Other	Total Votes Secured
36	221	376	43	5	1	2	13	661
37	240	193	284	6	10	10	41	784
38	171	172	6	3	1	0	8	361
39	201	116	31	5	1	0	7	361
40	329	167	27	13	4	0	14	554
41	331	331	101	7	7	2	28	807
42	234	158	115	2	4	0	16	529
43	352	32	73	2	1	0	2	462
44	425	39	4	1	0	1	8	478
45	412	13	0	0	0	0	3	428
46	448	110	47	6	4	0	10	625
47	339	181	19	7	8	1	28	583
48	274	221	9	10	5	3	189	711
49	242	313	10	4	4	8	12	593
50	364	230	5	8	3	1	27	638
51	436	273	7	8	7	2	16	749
52	376	55	5	8	9	2	21	476
53	387	19	23	3	1	1	6	440
54	798	32	1	0	0	0	7	838
55	475	175	14	8	5	1	15	693
56	458	198	8	13	7	4	14	702
57	149	223	320	4	6	0	15	717
58	419	187	31	6	10	10	27	690
59	237	312	5	2	5	0	19	580
60	298	250	3	7	3	2	5	568
61	311	122	80	4	3	1	13	534
62	280	162	8	17	3	6	10	486
63	17	17	141	0	2	0	2	179
64	71	63	188	0	5	0	7	334
65	36	136	479	1	3	0	10	665
66	297	303	10	9	5	14	17	655
67	120	593	12	2	0	3	10	740
68	65	262	10	3	1	0	7	348
69	347	228	3	3	0	2	3	586
70	322	67	169	1	7	0	2	568

Contd....

Polling Station Level Election Results

Winner, Runner-up and 3rd Party Position & Winning Margin According to Polling Stations in Dimani Assembly in Assembly Election (AE) under Morena Parliamentary Constituency in Madhya Pradesh (2018)

Polling Station Number	Winner Party	Winner Votes (%)	Runner-up Party	Runner-up Votes (%)	Winning Margin Votes (%)	Third Party	Third Party Votes (%)	Other Votes (%)
67	BJP	593 (80.14)	INC	120 (16.22)	473 (63.92)	BSP	12 (1.62)	15 (2.03)
68	BJP	262 (75.29)	INC	65 (18.68)	197 (56.61)	BSP	10 (2.87)	11 (3.16)
69	INC	347 (59.22)	BJP	228 (38.91)	119 (20.31)	BSP	3 (0.51)	8 (1.37)
70	INC	322 (56.69)	BSP	169 (29.75)	153 (26.94)	BJP	67 (11.8)	10 (1.76)
71	INC	540 (64.59)	BJP	161 (19.26)	379 (45.33)	BSP	70 (8.37)	65 (7.78)
72	INC	351 (88.41)	BJP	35 (8.82)	316 (79.59)	IND (JS)	4 (1.01)	7 (1.76)
73	INC	384 (79.01)	BJP	60 (12.35)	324 (66.66)	IND (JS)	13 (2.67)	29 (5.97)
74	INC	610 (81.66)	BJP	100 (13.39)	510 (68.27)	IND (JS)	16 (2.14)	21 (2.81)
75	INC	698 (83.59)	BJP	103 (12.34)	595 (71.25)	IND (JS)	16 (1.92)	18 (2.16)
76	INC	340 (65.64)	BSP	108 (20.85)	232 (44.79)	BJP	57 (11)	13 (2.51)
77	INC	323 (53.57)	BJP	122 (20.23)	201 (33.34)	BSP	121 (20.07)	37 (6.14)
78	INC	322 (59.96)	BSP	147 (27.37)	175 (32.59)	BJP	28 (5.21)	40 (7.45)
79	INC	462 (88.85)	SP	50 (9.62)	412 (79.23)	BJP	3 (0.58)	5 (0.96)
80	INC	541 (86.7)	SP	36 (5.77)	505 (80.93)	BJP	18 (2.88)	29 (4.65)
81	INC	664 (78.12)	BSP	90 (10.59)	574 (67.53)	JANADIP	28 (3.29)	68 (8)
82	INC	324 (62.43)	BJP	192 (36.99)	132 (25.44)	BSP	1 (0.19)	2 (0.39)
83	INC	367 (71.54)	BSP	79 (15.4)	288 (56.14)	BJP	49 (9.55)	18 (3.51)
84	BSP	260 (51.49)	INC	178 (35.25)	82 (16.24)	BJP	22 (4.36)	45 (8.91)
85	INC	423 (82.78)	BSP	53 (10.37)	370 (72.41)	BJP	20 (3.91)	15 (2.94)
86	INC	517 (74.82)	BJP	95 (13.75)	422 (61.07)	BSP	35 (5.07)	44 (6.37)
87	INC	291 (68.31)	BJP	70 (16.43)	221 (51.88)	BSP	33 (7.75)	32 (7.51)
88	INC	272 (60.58)	BJP	121 (26.95)	151 (33.63)	BSP	28 (6.24)	28 (6.24)
89	INC	385 (63.11)	BSP	117 (19.18)	268 (43.93)	BJP	76 (12.46)	32 (5.25)
90	INC	306 (58.51)	BJP	153 (29.25)	153 (29.26)	BSP	45 (8.6)	19 (3.63)
91	INC	186 (50.41)	BJP	97 (26.29)	89 (24.12)	BSP	72 (19.51)	14 (3.79)
92	INC	323 (59.81)	BJP	175 (32.41)	148 (27.4)	BSP	21 (3.89)	21 (3.89)
93	INC	302 (64.67)	BJP	129 (27.62)	173 (37.05)	BSP	14 (3)	22 (4.71)
94	BSP	320 (45.2)	INC	319 (45.06)	1 (0.14)	BJP	44 (6.21)	25 (3.53)
95	INC	360 (85.51)	BJP	39 (9.26)	321 (76.25)	BLSP	17 (4.04)	5 (1.19)
96	BJP	215 (38.32)	BSP	160 (28.52)	55 (9.8)	INC	155 (27.63)	31 (5.53)
97	INC	282 (55.51)	BJP	207 (40.75)	75 (14.76)	BSP	4 (0.79)	15 (2.95)
98	INC	387 (61.14)	BJP	218 (34.44)	169 (26.7)	IND (JS)	6 (0.95)	22 (3.48)
99	INC	542 (74.86)	BJP	111 (15.33)	431 (59.53)	BLSP	30 (4.14)	41 (5.66)

Contd....

Socio-Economic Amenities - Rural

Access to Education Facilities

Particulars	Number of Village (% of Population)				
	Available	Not Available	If Not Available (Distance of Nearest Facility)		
			A	B	C
Govt. Primary School	98 (100)	0 (0)	0 (0)	0 (0)	0 (0)
Private Primary School	27 (37)	71 (63)	0 (0)	0 (0)	0 (0)
Govt. Middle School	75 (92)	23 (8)	20 (7)	3 (1)	0 (0)
Private Middle School	16 (25)	82 (75)	0 (0)	0 (0)	0 (0)
Govt. Secondary School	30 (49)	68 (51)	23 (13)	18 (16)	5 (5)
Private Secondary School	16 (21)	82 (79)	5 (2)	1 (1)	1 (1)
Govt. Senior Secondary School	12 (24)	86 (76)	14 (8)	20 (19)	24 (21)
Private Senior Secondary School	13 (17)	85 (83)	4 (2)	3 (2)	1 (1)
Govt. Arts and Science Degree College	0 (0)	98 (100)	3 (2)	20 (27)	40 (31)
Private Arts and Science Degree College	1 (3)	97 (97)	0 (0)	0 (0)	0 (0)
Govt. Engineering College	0 (0)	98 (100)	0 (0)	1 (2)	39 (36)
Private Engineering College	0 (0)	98 (100)	0 (0)	4 (5)	41 (41)
Govt. Medicine College	0 (0)	98 (100)	0 (0)	0 (0)	60 (63)
Private Medicine College	0 (0)	98 (100)	0 (0)	0 (0)	0 (0)
Govt. Management Institute	0 (0)	98 (100)	1 (1)	2 (2)	62 (61)
Private Management Institute	0 (0)	98 (100)	0 (0)	2 (1)	16 (16)
Govt. Polytechnic	0 (0)	98 (100)	2 (4)	8 (9)	88 (87)
Private Polytechnic	0 (0)	98 (100)	0 (0)	0 (0)	0 (0)
Govt. Vocational Training School/ITI	0 (0)	98 (100)	2 (4)	7 (7)	88 (85)
Private Vocational Training School/ITI	1 (3)	97 (97)	0 (0)	0 (0)	0 (0)
Govt. Non Formal Training Centre	0 (0)	98 (100)	2 (4)	7 (7)	89 (89)
Private Non Formal Training Centre	0 (0)	98 (100)	0 (0)	0 (0)	0 (0)
Govt. School For Disabled	0 (0)	98 (100)	1 (1)	5 (6)	44 (40)
Private School For Disabled	0 (0)	98 (100)	0 (0)	2 (1)	18 (16)
Government Others	1 (3)	97 (97)	2 (4)	7 (7)	88 (85)
Private Others	0 (0)	98 (100)	0 (0)	0 (0)	0 (0)

Note : Distance A : Less than 5 km; B : Between 5-10 km; C : 10+ km.; Source : Data Analysis is based on 2011 Census.

DISCLAIMER

The Terms of Use and Disclaimer of Datanet India Private Limited (hereinafter referred to as "Datanet") for use of this analysis report of **Dimani Assembly Constituency (Dimani Vidhan Sabha)** :-

1. **Assembly Factbook™** is a Registered Trade Mark owned by Datanet.
2. All the maps are sketched and graphical representation only and have not been drawn to the scale and also not to represent the actual geographical area or boundary of the unit.
3. The data for the aforesaid analysis is based on authentic sources and has been culled from the various publications of Census, CSO and NSSO for district and block level data, various central and state government departments, Central & State Elections Commissions and the concerned Returning Officers' releases, Electoral Rolls, Election results and allied publications, internal assessment, surveys, estimates and analysis. Therefore, certain adjustment of data at micro level may have been done to arrive closer to the macro data.
4. Data have been provided on an "As Is" and "As AVAILABLE" basis
5. The colours shown in the maps or diagram and charts of a particular party, alliance or AC are indicative and do not represent them.
6. This publication which includes maps, sheets, graphs and data would be the property under copyright of Datanet only. The user may use these for its internal study, analysis and research purposes. It's public display, re-selling or any commercial uses by the user are not allowed.
7. Datanet has taken due care and caution in compilation and processing of data and allied information, but does not guarantee the accuracy, adequacy or completeness of any information/analysis and will be not responsible for any errors or omissions or for the results obtained from the use of such information/analysis.
8. All the contents for the publication have been culled from various authentic sources and Datanet reasonably believes such sources to be reliable, but does not make any representations, express or implied as to the accuracy or fitness of use of such information. The information or contents of the information/analysis do not constitute advice and should not be relied upon in making (or refraining from making) any decision. Any reliance placed upon the information provided by Datanet is the sole responsibility and strictly at the user's risk.
9. In no event will Datanet be liable for any damages (including, without limitation, damages for loss of business projects, or loss of profits) arising in contract, tort or otherwise from the use of or inability to use any of its contents, or from any action taken (or refrained from being taken) as a result of using the analysis or any of its contents. Datanet its directors, owners, editors, officials, employees, distributor and agents or any associate will not be liable for any errors in the information contained or any consequences arising from the use of the contents of the provided information/analysis.
10. If any provision of these terms and conditions is held invalid or illegal or unenforceable for any reason by any court of competent jurisdiction, such provision shall be severed and the remainder of provisions of the terms and conditions shall continue in full force and effect as if the Term of Use had been executed with the invalid, illegal or unenforceable provision eliminated.
11. If there are any discrepancies in the information provided, please bring it to attention of Datanet for suitable rectification measures.

Buy Online This Complete Book At
Datanet India eBooks Store

[**www.indiastatpublications.com**](http://www.indiastatpublications.com)

or go directly at

[**http://www.indiastatpublications.com/
Assembly_factbook/Madhya_Pradesh/Morena/ Dimani**](http://www.indiastatpublications.com/Assembly_factbook/Madhya_Pradesh/Morena/Dimani)



 **indiastat**elections

