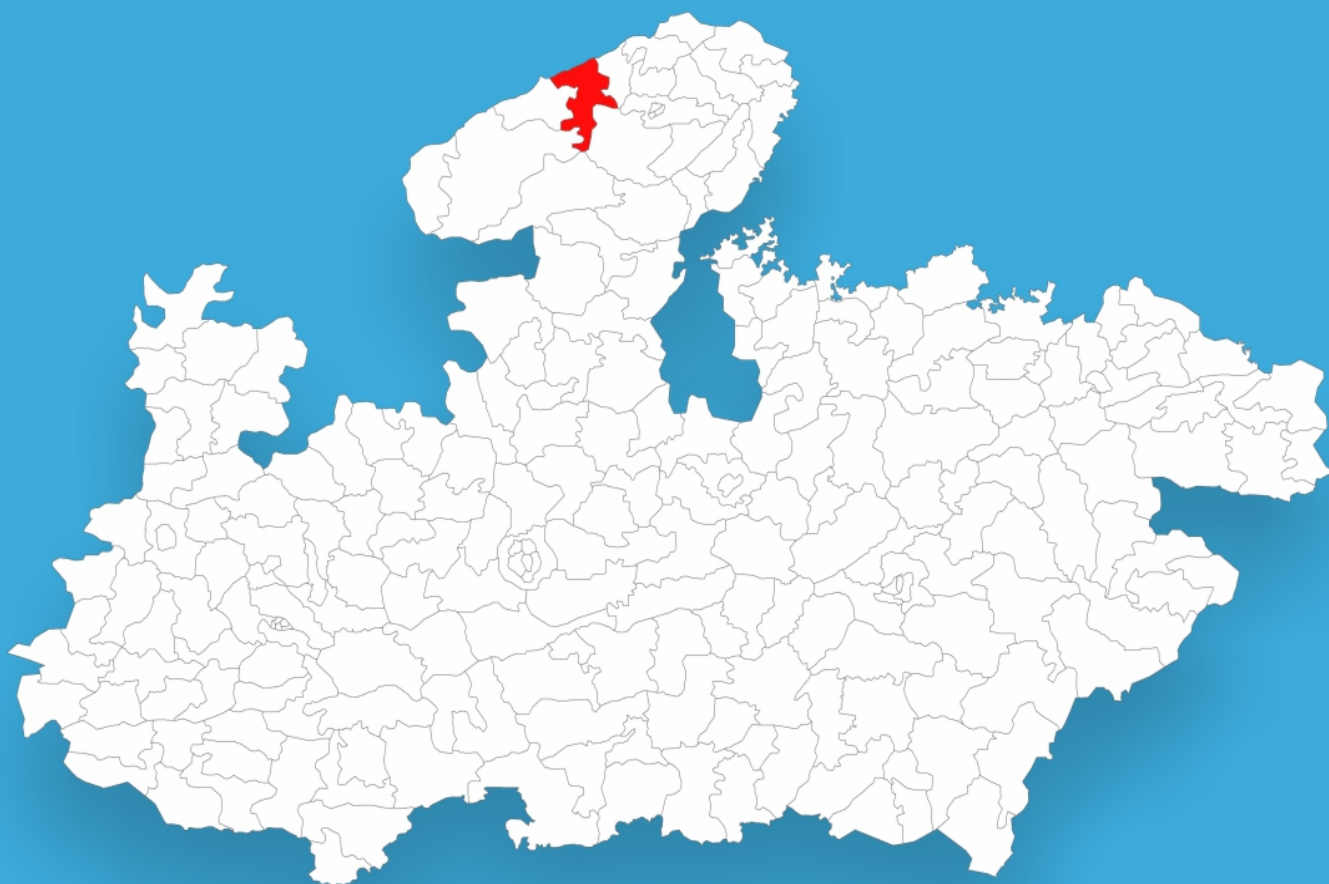




Madhya Pradesh

# Assembly Factbook™

Joura Assembly Constituency



Key Electoral Data of Joura  
Assembly Constituency (Vidhan Sabha)

Madhya Pradesh

# **Assembly Factbook™**

Joura Assembly Constituency



Joura Vidhan Sabha

**Editor & Director**

Dr. R.K. Thukral

**Research Editor**

Dr. Shafeeq Rahman

**Compiled, Researched and Published by  
Datanet India Pvt. Ltd.**

D-100, 1st Floor,  
Okhla Industrial Area, Phase-I,  
New Delhi- 110020.  
Ph.: 91-11- 43580781-84  
Email : support@indiastatpublications.com  
Website : www.indiastatelections.com

**Online Book Store :**

www.indiastatpublications.com

**Report No. :** AFB/MP-004-0125

**ISBN :** 978-93-6219-600-2

**First Edition :** January, 2018

**Eighth Updated Edition :** January, 2025

**Price :** Rs.11500/-

US\$ 310

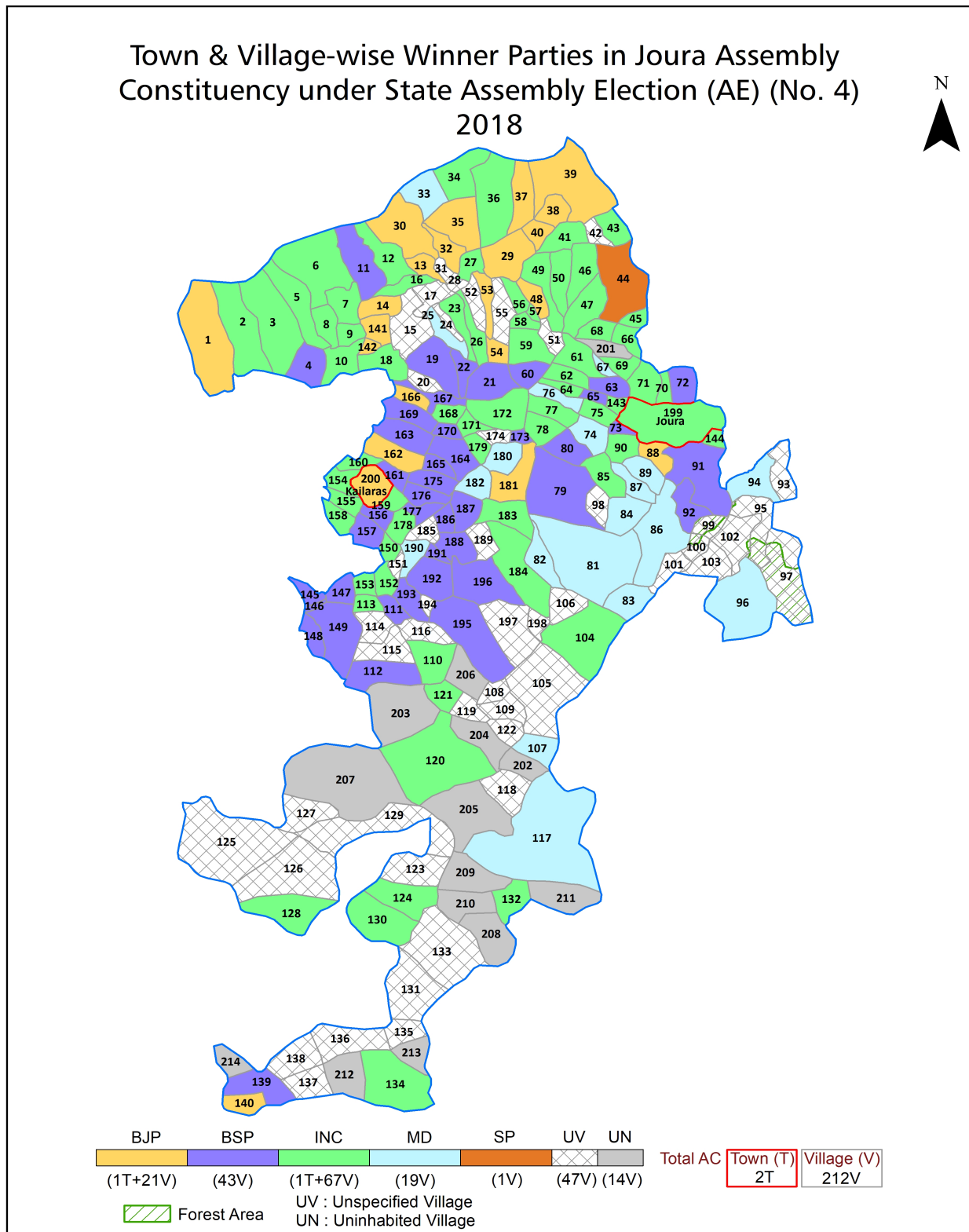
**© Datanet India Pvt. Ltd.**

All rights reserved. No part of this book may be reproduced, stored in a retrieval system or transmitted in any form or by any means, mechanical photocopying, photographing, scanning, recording or otherwise without the prior written permission of the publisher. Please refer to Disclaimer at page no. 228 for the use of this publication.

Printed in India

No.	Particulars	Page No.
	<b>Introduction</b>	
1	Assembly Constituency - (Vidhan Sabha) at a Glance   Features of Assembly as per Delimitation Commission of India (2008)	1-2
	<b>Location and Political Maps</b>	
2	Location Map   Boundaries of Assembly Constituency - (Vidhan Sabha) in District   Boundaries of Assembly Constituency under Parliamentary Constituency - (Lok Sabha)   Town & Village-wise Winner Parties- 2024, 2023, 2019, 2018, 2014, 2013, 2009 and 2008	3-11
	<b>Administrative Setup (2011)</b>	
3	District   Sub-district   Towns   Villages   Inhabited Villages   Uninhabited Villages   Village Panchayat   Intermediate Panchayat	12-22
	<b>Demographics (2011)</b>	
4	Population   Households   Rural/Urban Population   Towns and Villages by Population Size   Sex Ratio (Total & 0-6 Years)   Religious Population   Social Population   Literacy Rate	23-24
	<b>Electoral Features</b>	
5	Important Dates of Last Elections Held   Electors by Gender   Service Electors   Voters   Voters Turnout   Polling Stations & Average Number of Electors per Polling Station   Electors by Age Group   Present Elected Representatives	25-30
	<b>Historical Summary Election Results</b>	
6	Vote Share of Major Parties   Winning Margin (Number & Percentage)   Polarity of Parties   Summary Result of Assembly Segment of Parliamentary Elections 2024, 2019, 2014, 2009, 2004 and 1999   Summary Result of Assembly Elections 2023, 2018, 2013, 2008, 2003, 1998, 1993, 1990, 1985, 1980, 1977, 1972, 1967, 1962 and 1957	31-53
	<b>Polling Station Level Election Results</b>	
7	Name and Number of Polling Station 2024, 2023, 2019, 2018, 2014, 2013, 2009 and 2008   Polling Station-wise Electors, Voters & Voters Turnout 2024, 2023, 2019, 2018, 2014, 2013, 2009 and 2008   Polling Station wise Elections Results 2024, 2023, 2019, 2018, 2014, 2013, 2009 and 2008	54-207
	<b>Share of Assembly Constituency</b>	
8	Share of Assembly Constituency - (Vidhan Sabha) in State, District and Parliamentary Constituency - (Lok Sabha)	208
	<b>Socio-Economic Amenities (2011)</b>	
9	Access to Administrative Units   Agricultural, Manufacturing and Industrial Commodities   Demographic Indicators   Education   Health & Manpower   Drinking Water Supply   Sanitation   Entertainment and Recreations Infrastructure   Power   Food Allocation Distribution and Marketing of Agriculture Commodities Infrastructure   Transport and Road Infrastructure   Communication   Banking and Financial Services   Land Use   Irrigation Source	210-223
10	<b>Abbreviation &amp; Sources</b>	225-226
11	<b>Disclaimer</b>	228

## Location & Political Map



## Administrative Setup

### List of Village Panchayat & Intermediate Panchayat (Block) Name - 2011

Village Name	Village Panchayat Name	Intermediate Panchayat Name
(Ghorera)Dhorera	Bichpuri	Pahadgarh
Agarota	Agarota	Pahadgarh
Aharole Khas	Aharouli	Pahadgarh
Akbarpur	Mai	Joura
Alapur	Alapur	Joura
Amohi	Kanhar	Pahadgarh
Amrai	Manpur	Pahadgarh
Antari	Antari	Kailaras
Areti	Jaderoo	Pahadgarh
Arrahat	Piproniya	Kailaras
Arroda	Arroda	Kailaras
Arua	Baghora Kalan	Joura
Badagaon	Dongarpur	Kailaras
Badarpura	Vadarpura	Pahadgarh
Baghebar	Nichli Baharai	Pahadgarh
Baghel	Baghel	Pahadgarh
Baghora Kalan	Baghora Kalan	Joura
Baghora Khurd	Baghora Khurd	Joura
Baghroli	Badharoli	Kailaras
Bahrai Nichali	Nichli Baharai	Pahadgarh
Bahrai Upari	Nichli Baharai	Pahadgarh
Bandhpura	Bharrah	Pahadgarh
Bandhrai	Manpur	Pahadgarh
Bangas	Bilgaon Kawari	Kailaras
Bara	Narhela	Pahadgarh
Bara	Bara	Joura
Barhana	Kisroli	Kailaras
Barred	Barrend	Pahadgarh
Baskhoh	Dhoudha	Pahadgarh

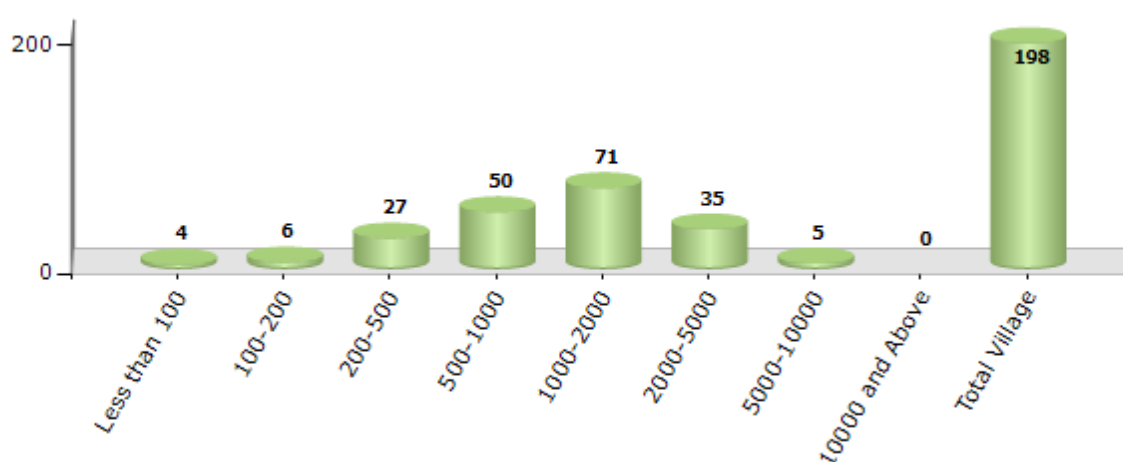
Contd....

## Demographics

### Number of Villages by Population Size - 2011

Less than 100	100-200	200-500	500-1000	1000-2000	2000-5000	5000-10000	10000 and Above	Total Village
4	6	27	50	71	35	5	0	198

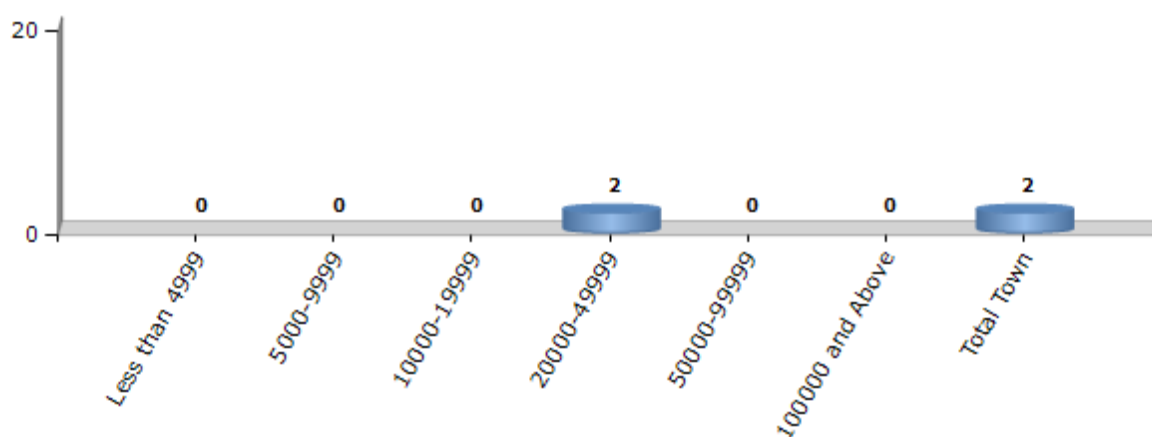
Number of Villages by Population Size - 2011



### Number of Towns by Population Size - 2011

Less than 4999	5000-9999	10000-19999	20000-49999	50000-99999	100000 and Above	Total Town
0	0	0	2	0	0	2

Number of Towns by Population Size - 2011





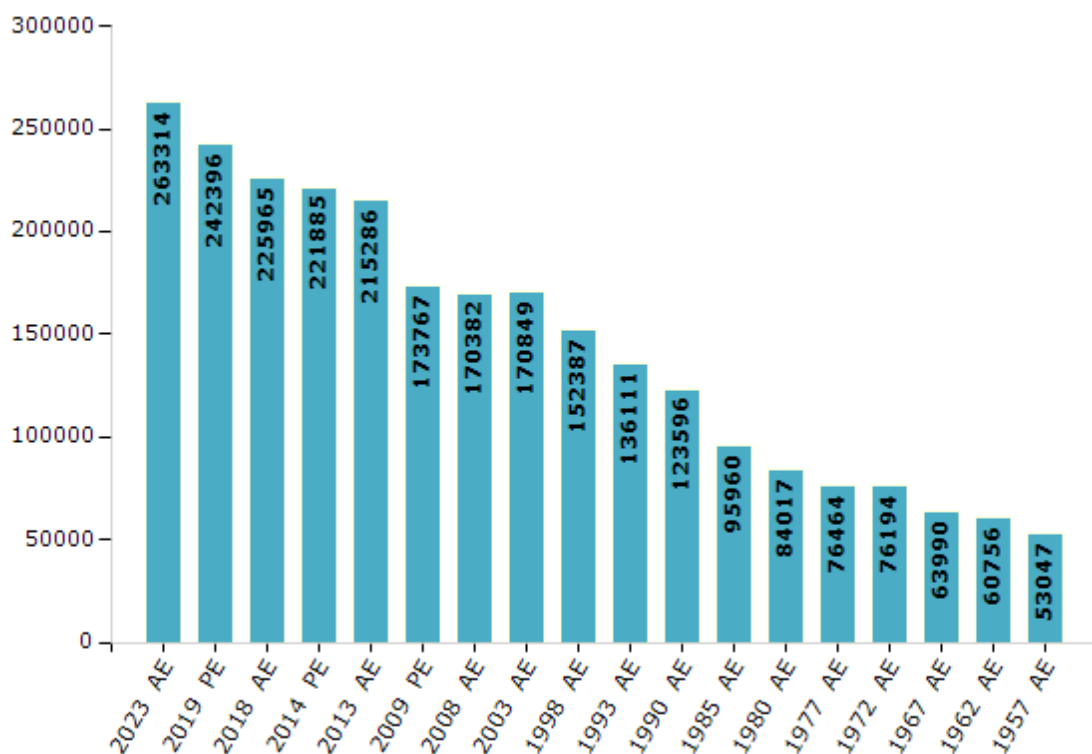
## Electoral Features

### Electors by Male & Female

Year	Male	Female	Others	Total
2023 AE	141788	121519	7	263314
2019 PE	132075	110302	19	242396
2018 AE	124135	101814	16	225965
2014 PE	122687	99191	7	221885
2013 AE	118961	96317	8	215286
2009 PE	95850	77917	-	173767
2008 AE	93903	76479	-	170382
2004 PE	-	-	-	-
2003 AE	93980	76869	-	170849
1999 PE	-	-	-	-
1998 AE	84858	67529	-	152387

Year	Male	Female	Others	Total
1993 AE	75312	60799	-	136111
1990 AE	68340	55256	-	123596
1985 AE	52087	43873	-	95960
1980 AE	44418	39599	-	84017
1977 AE	40797	35667	-	76464
1972 AE	40657	35537	-	76194
1967 AE	-	-	-	63990
1962 AE	-	-	-	60756
1957 AE	-	-	-	53047
1952 AE	-	-	-	-

Number of Electors



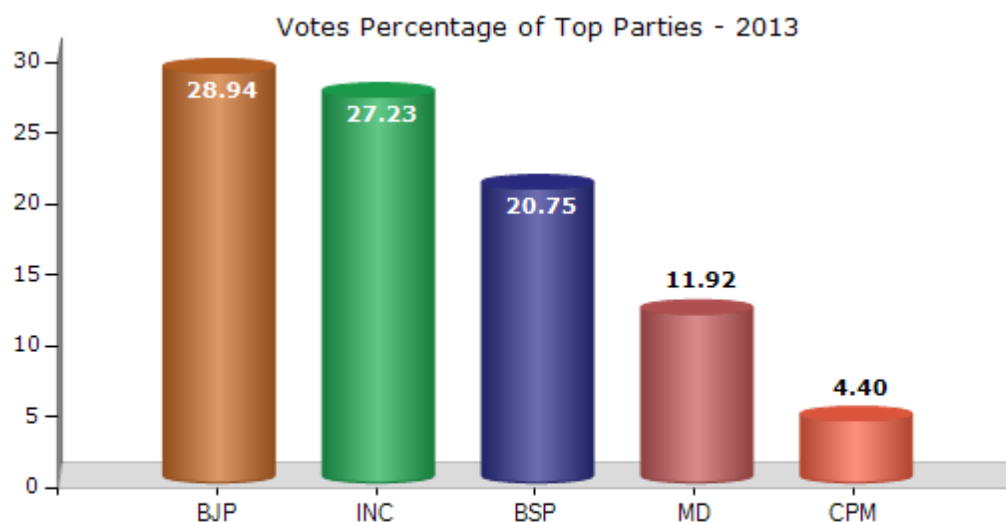
**Note :** AE : Assembly Election, PE : Assembly Segment of Parliamentary Election



## Historical Summary Election Results

### Summary Result of Assembly Election - 2013

Candidate Name	Party	Votes	Votes %
Subedar Singh	BJP	42421	28.94
Banwari Lal	INC	39923	27.23
Maniram	BSP	30418	20.75
Suman Shakya	MD	17478	11.92
Ashok Tiwari	CPM	6451	4.4
Manoj	SP	3356	2.29
Divyaraj Singh	BA S D	2075	1.42
Shailendra	IND	1290	0.88
Mohammad Yusuf	IND	630	0.43
Shivram	IND	594	0.41
Ramesh	IND	444	0.3
Chetan	IND	377	0.26
	NOTA	1142	0.78



## Polling Station Level Election Results

### Number and Name of Polling Stations (PS) (2018)

Number of Polling Stations	Name of Polling Stations	Number of Polling Stations	Name of Polling Stations
1	Ha.Se.School Birajapur Barred	22	Pra Schoool Kheda Husenpur
2	Prathamik Shala Bhawan Koripura	23	Pra.V.Husainapur
3	Govt. P.S. Barrend	24	Pra.Shala Bhawan Brijagadhi Purvi Bhag
4	Angan Badi Bhawan Dabokhari	25	Pra.Shala Bhawan Uttari Bhag Brijagadhi
5	Prathamik Shala Bhawan Asalapur	26	P.S. Bhawan Extra Room Brajgarhi
6	Primri School Sigaroli	27	Pra0Shala0Bhavan Kotara
7	Govt. M.S. Singroli	28	Sha Mha School Milava
8	Prathamik Shala Bhawan Prohitapura Mata Ka Pura	29	Pra School Bil East Part Rajodha
9	Prathamik Shala Bhawan Prohitapura Mata Ka Pura	30	Ms0 Shala Bhawan Rajoudha
10	Pra. Shchool Chinnoni Chambal East Part	31	Pra. Shala Bhawan West Part Rajoudha
11	P.S. Chinoni Chambal West Part	32	Pra. Shala Bhawan Bharra
12	Sha.Ma.V. Chinnoni Chmbal	33	Sha Ma School Bhara
13	Govt. P.S. Surrapura	34	Gram Svaraj Bhawan Baghapura
14	Sha.Ma.V. Tidokhar	35	Angan Badi Bhawan Baghpura
15	Pra. Shala Bhavanatidokhar	36	Pra.V. Gujarana
16	Sha.Ma.V.Pachokhara	37	Ma. Shala Bhawan Uttir Bhag Sujanagadhi
17	Sha.Ma.V.Pachokhara	38	Kanya Shala Bhawan Sujanagadhi
18	Pra. Shala Bhawan Ram Lal Ka Pura	39	Ma. Shala Bhawan Dakshanii Bhag Sujanagadhi
19	Pra. Shala Bhawan Kherali	40	Pra. Shala Bhawan Uttari Bhag Tudila
20	Panchayat Bhawan Kherali	41	Pra.Sha.Bhawan Dakshanii Bhag Tudila
21	Pra.V.Japathap	42	P.S. Maddipura

Contd....

## Polling Station Level Election Results

### Polling Station-wise Votes Secured by Overall Top Five Parties in Joura Assembly in Assembly Election (AE) under Morena Parliamentary Constituency in Madhya Pradesh (2018)

Number of Polling Station	Winner - Banavareelal Sharma (Japthap) (INC)	Runner-up - Maneeram Dhakad (BSP)	3rd - Subedar Singh Rajodha (BJP)	4th - Atar Singh Gurjar (MD)	5th - Soneram Kushwah (SP)	NOTA	Other	Total Votes Secured
36	437	3	78	62	0	2	1	583
37	137	417	186	31	0	0	11	782
38	113	499	108	2	0	2	25	749
39	62	136	102	500	14	2	41	857
40	274	223	94	8	17	2	25	643
41	251	328	163	12	1	0	31	786
42	32	227	27	14	0	1	9	310
43	114	38	104	188	4	0	25	473
44	60	120	40	59	0	0	4	283
45	220	152	156	4	0	0	6	538
46	305	9	305	2	1	1	16	639
47	275	113	78	6	1	0	10	483
48	129	1	236	3	0	1	4	374
49	133	3	215	1	0	0	4	356
50	327	7	120	2	0	0	9	465
51	104	0	226	17	0	0	11	358
52	143	5	230	27	6	1	8	420
53	113	140	282	12	1	1	31	580
54	300	10	331	5	3	1	13	663
55	397	8	232	8	3	6	28	682
56	279	18	270	6	1	2	25	601
57	95	5	32	2	0	0	6	140
58	115	6	270	5	2	2	7	407
59	132	0	139	0	0	0	3	274
60	193	11	246	31	2	3	13	499
61	230	17	309	2	5	0	5	568
62	134	16	139	0	0	1	10	300
63	104	4	246	0	1	1	7	363
64	245	1	248	5	0	1	3	503
65	149	2	205	1	2	0	7	366
66	189	193	145	5	9	0	5	546
67	205	105	56	0	0	1	14	381
68	243	11	73	1	0	0	13	341
69	20	16	70	25	4	0	8	143
70	311	14	191	4	7	0	48	575

Contd....

## Polling Station Level Election Results

**Winner, Runner-up and 3rd Party Position & Winning Margin According to Polling Stations in Joura Assembly in Assembly Election (AE) under Morena Parliamentary Constituency in Madhya Pradesh (2018)**

Polling Station Number	Winner Party	Winner Votes (%)	Runner-up Party	Runner-up Votes (%)	Winning Margin Votes (%)	Third Party	Third Party Votes (%)	Other Votes (%)
67	INC	205 (53.81)	BSP	105 (27.56)	100 (26.25)	BJP	56 (14.7)	15 (3.94)
68	INC	243 (71.26)	BJP	73 (21.41)	170 (49.85)	BSP	11 (3.23)	14 (4.11)
69	BJP	70 (48.95)	MD	25 (17.48)	45 (31.47)	INC	20 (13.99)	28 (19.58)
70	INC	311 (54.09)	BJP	191 (33.22)	120 (20.87)	BSP	14 (2.43)	59 (10.26)
71	INC	115 (43.73)	BJP	107 (40.68)	8 (3.05)	BSP	18 (6.84)	23 (8.75)
72	BJP	164 (44.81)	INC	138 (37.7)	26 (7.11)	BSP	46 (12.57)	18 (4.92)
73	BJP	200 (44.05)	MD	85 (18.72)	115 (25.33)	BSP	47 (10.35)	122 (26.87)
74	SP	313 (62.48)	MD	46 (9.18)	267 (53.3)	BSP	44 (8.78)	98 (19.56)
75	SP	351 (63.13)	BSP	104 (18.71)	247 (44.42)	INC	53 (9.53)	48 (8.63)
76	BSP	354 (75.32)	SP	49 (10.43)	305 (64.89)	BJP	23 (4.89)	44 (9.36)
77	INC	394 (49.56)	BJP	210 (26.42)	184 (23.14)	BSP	165 (20.75)	26 (3.27)
78	INC	230 (48.02)	BJP	112 (23.38)	118 (24.64)	BSP	100 (20.88)	37 (7.72)
79	INC	239 (57.04)	BJP	164 (39.14)	75 (17.9)	BSP	4 (0.95)	12 (2.86)
80	MD	228 (41.01)	INC	120 (21.58)	108 (19.43)	BJP	97 (17.45)	111 (19.96)
81	INC	164 (38.95)	BJP	103 (24.47)	61 (14.48)	BSP	69 (16.39)	85 (20.19)
82	INC	265 (56.38)	BJP	88 (18.72)	177 (37.66)	SP	44 (9.36)	73 (15.53)
83	INC	313 (57.86)	BJP	177 (32.72)	136 (25.14)	MD	19 (3.51)	32 (5.91)
84	INC	245 (38.7)	BJP	212 (33.49)	33 (5.21)	BSP	74 (11.69)	102 (16.11)
85	BJP	190 (33.87)	INC	188 (33.51)	2 (0.36)	BSP	102 (18.18)	81 (14.44)
86	INC	272 (60.71)	MD	116 (25.89)	156 (34.82)	BJP	20 (4.46)	40 (8.93)
87	BJP	385 (62.5)	BSP	94 (15.26)	291 (47.24)	MD	58 (9.42)	79 (12.82)
88	BJP	159 (36.98)	MD	119 (27.67)	40 (9.31)	BSP	86 (20)	66 (15.35)
89	INC	228 (62.81)	BJP	103 (28.37)	125 (34.44)	SHS	20 (5.51)	12 (3.31)
90	INC	310 (49.05)	BJP	107 (16.93)	203 (32.12)	MD	96 (15.19)	119 (18.83)
91	INC	181 (55.52)	BJP	126 (38.65)	55 (16.87)	BSP	6 (1.84)	13 (3.99)
92	BSP	237 (44.3)	INC	173 (32.34)	64 (11.96)	BJP	70 (13.08)	55 (10.28)
93	BSP	252 (43.75)	INC	231 (40.1)	21 (3.65)	BJP	62 (10.76)	31 (5.38)
94	INC	281 (35.21)	BJP	207 (25.94)	74 (9.27)	BSP	181 (22.68)	129 (16.17)
95	MD	166 (31.98)	SP	112 (21.58)	54 (10.4)	BSP	106 (20.42)	135 (26.01)
96	INC	318 (46.02)	BJP	238 (34.44)	80 (11.58)	MD	82 (11.87)	53 (7.67)
97	INC	194 (34.58)	BJP	170 (30.3)	24 (4.28)	BSP	86 (15.33)	111 (19.79)
98	INC	124 (42.03)	BSP	78 (26.44)	46 (15.59)	BJP	71 (24.07)	22 (7.46)
99	MD	340 (65.26)	INC	95 (18.23)	245 (47.03)	BSP	19 (3.65)	67 (12.86)

Contd....

## Socio-Economic Amenities - Rural

### Access to Education Facilities

Particulars	Number of Village (% of Population)				
	Available	Not Available	If Not Available (Distance of Nearest Facility)		
			A	B	C
Govt. Primary School	194 (100)	4 (0)	2 (0)	0 (0)	0 (0)
Private Primary School	23 (16)	175 (84)	0 (0)	0 (0)	0 (0)
Govt. Middle School	89 (69)	109 (31)	75 (23)	22 (5)	5 (2)
Private Middle School	8 (6)	190 (94)	0 (0)	0 (0)	0 (0)
Govt. Secondary School	16 (17)	182 (83)	41 (20)	77 (36)	32 (14)
Private Secondary School	9 (8)	189 (92)	6 (2)	4 (1)	5 (1)
Govt. Senior Secondary School	6 (8)	192 (92)	29 (17)	60 (28)	72 (33)
Private Senior Secondary School	7 (5)	191 (95)	6 (3)	1 (0)	6 (1)
Govt. Arts and Science Degree College	2 (3)	196 (97)	8 (4)	45 (22)	97 (44)
Private Arts and Science Degree College	1 (1)	197 (99)	0 (0)	0 (0)	0 (0)
Govt. Engineering College	0 (0)	198 (100)	0 (0)	0 (0)	108 (57)
Private Engineering College	1 (1)	197 (99)	0 (0)	0 (0)	73 (32)
Govt. Medicine College	0 (0)	198 (100)	0 (0)	0 (0)	134 (63)
Private Medicine College	0 (0)	198 (100)	0 (0)	0 (0)	0 (0)
Govt. Management Institute	0 (0)	198 (100)	0 (0)	3 (0)	137 (67)
Private Management Institute	0 (0)	198 (100)	0 (0)	1 (0)	40 (20)
Govt. Polytechnic	0 (0)	198 (100)	1 (0)	0 (0)	197 (100)
Private Polytechnic	0 (0)	198 (100)	0 (0)	0 (0)	0 (0)
Govt. Vocational Training School/ITI	0 (0)	198 (100)	0 (0)	0 (0)	198 (100)
Private Vocational Training School/ITI	0 (0)	198 (100)	0 (0)	0 (0)	0 (0)
Govt. Non Formal Training Centre	0 (0)	198 (100)	1 (0)	5 (2)	167 (84)
Private Non Formal Training Centre	1 (1)	197 (99)	0 (0)	0 (0)	18 (6)
Govt. School For Disabled	0 (0)	198 (100)	1 (0)	0 (0)	132 (65)
Private School For Disabled	1 (1)	197 (99)	0 (0)	0 (0)	23 (10)
Government Others	1 (0)	197 (100)	0 (0)	1 (1)	195 (98)
Private Others	0 (0)	198 (100)	0 (0)	0 (0)	0 (0)

Note : Distance A : Less than 5 km; B : Between 5-10 km; C : 10+ km.; Source : Data Analysis is based on 2011 Census.

## DISCLAIMER

The Terms of Use and Disclaimer of Datanet India Private Limited (hereinafter referred to as "Datanet") for use of this analysis report of **Joura Assembly Constituency (Joura Vidhan Sabha)** :-

1. **Assembly Factbook™** is a Registered Trade Mark owned by Datanet.
2. All the maps are sketched and graphical representation only and have not been drawn to the scale and also not to represent the actual geographical area or boundary of the unit.
3. The data for the aforesaid analysis is based on authentic sources and has been culled from the various publications of Census, CSO and NSSO for district and block level data, various central and state government departments, Central & State Elections Commissions and the concerned Returning Officers' releases, Electoral Rolls, Election results and allied publications, internal assessment, surveys, estimates and analysis. Therefore, certain adjustment of data at micro level may have been done to arrive closer to the macro data.
4. Data have been provided on an "As Is" and "As AVAILABLE" basis
5. The colours shown in the maps or diagram and charts of a particular party, alliance or AC are indicative and do not represent them.
6. This publication which includes maps, sheets, graphs and data would be the property under copyright of Datanet only. The user may use these for its internal study, analysis and research purposes. It's public display, re-selling or any commercial uses by the user are not allowed.
7. Datanet has taken due care and caution in compilation and processing of data and allied information, but does not guarantee the accuracy, adequacy or completeness of any information/analysis and will be not responsible for any errors or omissions or for the results obtained from the use of such information/analysis.
8. All the contents for the publication have been culled from various authentic sources and Datanet reasonably believes such sources to be reliable, but does not make any representations, express or implied as to the accuracy or fitness of use of such information. The information or contents of the information/analysis do not constitute advice and should not be relied upon in making (or refraining from making) any decision. Any reliance placed upon the information provided by Datanet is the sole responsibility and strictly at the user's risk.
9. In no event will Datanet be liable for any damages (including, without limitation, damages for loss of business projects, or loss of profits) arising in contract, tort or otherwise from the use of or inability to use any of its contents, or from any action taken (or refrained from being taken) as a result of using the analysis or any of its contents. Datanet its directors, owners, editors, officials, employees, distributor and agents or any associate will not be liable for any errors in the information contained or any consequences arising from the use of the contents of the provided information/analysis.
10. If any provision of these terms and conditions is held invalid or illegal or unenforceable for any reason by any court of competent jurisdiction, such provision shall be severed and the remainder of provisions of the terms and conditions shall continue in full force and effect as if the Term of Use had been executed with the invalid, illegal or unenforceable provision eliminated.
11. If there are any discrepancies in the information provided, please bring it to attention of Datanet for suitable rectification measures.

**Buy Online This Complete Book At**  
**Indiastat Publication Book Store**

[www.indiastatpublications.com](http://www.indiastatpublications.com)

or go directly at

[http://www.indiastatpublications.com/  
Assembly\\_factbook/Madhya\\_Pradesh/Morena/ Joura](http://www.indiastatpublications.com/Assembly_factbook/Madhya_Pradesh/Morena/Joura)



 **indiastat**elections

ISBN : 978-93-6219-600-2



9 789362 196002