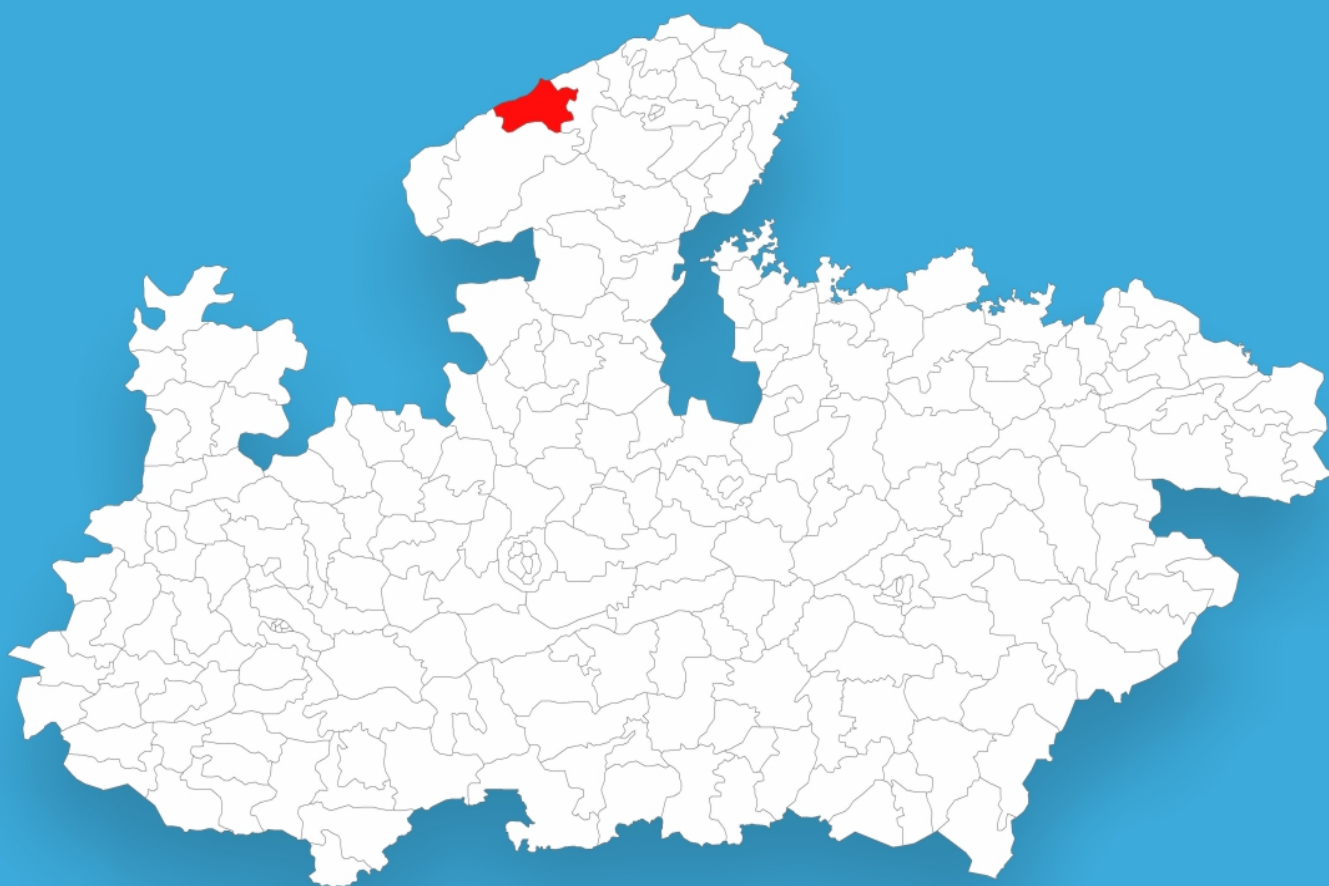




Madhya Pradesh

Assembly Factbook™

Sabalgarh Assembly Constituency



Key Electoral Data of Sabalgarh
Assembly Constituency (Vidhan Sabha)

Madhya Pradesh

Assembly Factbook™

Sabalgarh Assembly Constituency



Sabalgarh Vidhan Sabha

Editor & Director

Dr. R.K. Thukral

Research Editor

Dr. Shafeeq Rahman

**Compiled, Researched and Published by
Datanet India Pvt. Ltd.**

D-100, 1st Floor,
Okhla Industrial Area, Phase-I,
New Delhi- 110020.
Ph.: 91-11- 43580781-84
Email : support@indiastatpublications.com
Website : www.indiastatelections.com

Online Book Store :

www.indiastatpublications.com

Report No. : AFB/MP-003-0125

ISBN : 978-93-6219-004-8

First Edition : January, 2018

Eighth Updated Edition : January, 2025

Price : Rs.11500/-

US\$ 310

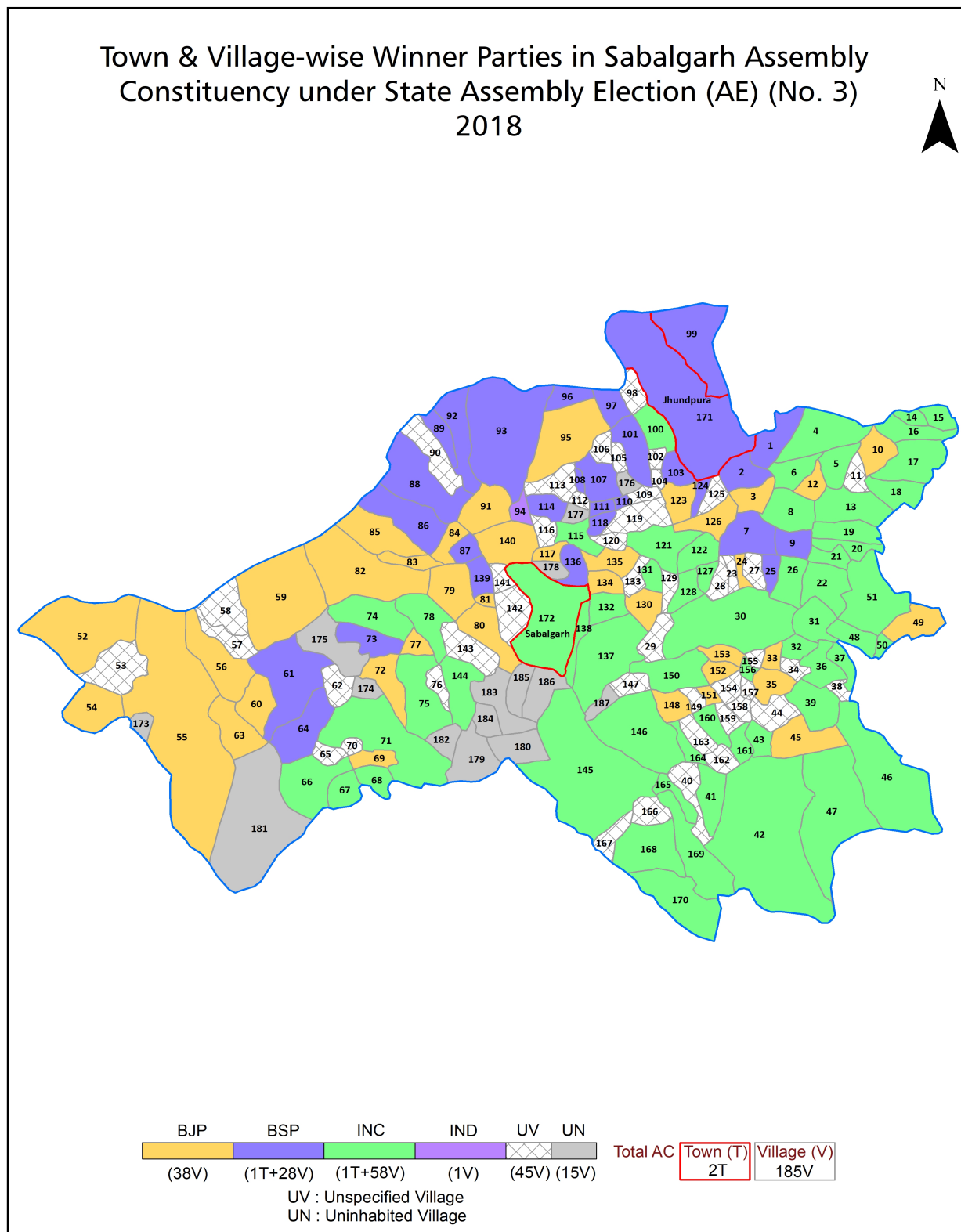
© Datanet India Pvt. Ltd.

All rights reserved. No part of this book may be reproduced, stored in a retrieval system or transmitted in any form or by any means, mechanical photocopying, photographing, scanning, recording or otherwise without the prior written permission of the publisher. Please refer to Disclaimer at page no. 213 for the use of this publication.

Printed in India

No.	Particulars	Page No.
	Introduction	
1	Assembly Constituency - (Vidhan Sabha) at a Glance Features of Assembly as per Delimitation Commission of India (2008)	1-2
	Location and Political Maps	
2	Location Map Boundaries of Assembly Constituency - (Vidhan Sabha) in District Boundaries of Assembly Constituency under Parliamentary Constituency - (Lok Sabha) Town & Village-wise Winner Parties- 2024, 2023, 2019, 2018, 2014, 2013, 2009 and 2008	3-11
	Administrative Setup (2011)	
3	District Sub-district Towns Villages Inhabited Villages Uninhabited Villages Village Panchayat Intermediate Panchayat	12-21
	Demographics (2011)	
4	Population Households Rural/Urban Population Towns and Villages by Population Size Sex Ratio (Total & 0-6 Years) Religious Population Social Population Literacy Rate	22-23
	Electoral Features	
5	Important Dates of Last Elections Held Electors by Gender Service Electors Voters Voters Turnout Polling Stations & Average Number of Electors per Polling Station Electors by Age Group Present Elected Representatives	24-29
	Historical Summary Election Results	
6	Vote Share of Major Parties Winning Margin (Number & Percentage) Polarity of Parties Summary Result of Assembly Segment of Parliamentary Elections 2024, 2019, 2014, 2009, 2004 and 1999 Summary Result of Assembly Elections 2023, 2018, 2013, 2008, 2003, 1998, 1993, 1990, 1985, 1980, 1977, 1972, 1967, 1962 and 1957	30-52
	Polling Station Level Election Results	
7	Name and Number of Polling Station 2024, 2023, 2019, 2018, 2014, 2013, 2009 and 2008 Polling Station-wise Electors, Voters & Voters Turnout 2024, 2023, 2019, 2018, 2014, 2013, 2009 and 2008 Polling Station wise Elections Results 2024, 2023, 2019, 2018, 2014, 2013, 2009 and 2008	53-192
	Share of Assembly Constituency	
8	Share of Assembly Constituency - (Vidhan Sabha) in State, District and Parliamentary Constituency - (Lok Sabha)	193
	Socio-Economic Amenities (2011)	
9	Access to Administrative Units Agricultural, Manufacturing and Industrial Commodities Demographic Indicators Education Health & Manpower Drinking Water Supply Sanitation Entertainment and Recreations Infrastructure Power Food Allocation Distribution and Marketing of Agriculture Commodities Infrastructure Transport and Road Infrastructure Communication Banking and Financial Services Land Use Irrigation Source	195-208
10	Abbreviation & Sources	210-211
11	Disclaimer	213

Location & Political Map



Administrative Setup

List of Village Panchayat & Intermediate Panchayat (Block) Name - 2011

Village Name	Village Panchayat Name	Intermediate Panchayat Name
Anchawada	Sali	Sabalgarh
Ancholi	Ancholi	Kailaras
Anghora	Anghora	Sabalgarh
Atar	Atar	Sabalgarh
Badhareta	Bandrenta	Kailaras
Badwan	Badman	Kailaras
Bakspur	Baxpur	Sabalgarh
Bala Kator Khalsa	Jamunipura	Sabalgarh
Bala Kator Maphi	Jamunipura	Sabalgarh
Balhera	Balhera Jagir	Kailaras
Bamsoli	Bansoli	Sabalgarh
Banthar	Kemara Khurd	Sabalgarh
Banwara	Banwara	Sabalgarh
Barotha	Barotha	Sabalgarh
Barouli	Pailikani	Kailaras
Bartokhar	Battokhar	Sabalgarh
Bateshavpa-Dhavapura	Bateshwara	Sabalgarh
Baulaj	Kemarakalan	Sabalgarh
Bawadi	Babdi	Sabalgarh
Bawadipura	Babdipura	Sabalgarh
Beharara Gagir	Baharara Jagir	Kailaras
Ber Kheda	Berkheda	Sabalgarh
Beraigird	Beraigird	Sabalgarh
Bhatpura	Rupa Ki Tor	Sabalgarh
Bhawrechha	Gowara	Sabalgarh
Bhilampur	Mahewa	Kailaras
Bhurawali	Laharra	Kailaras
Bibhuti	Deori	Kailaras
Bilaua	Singacholi	Kailaras

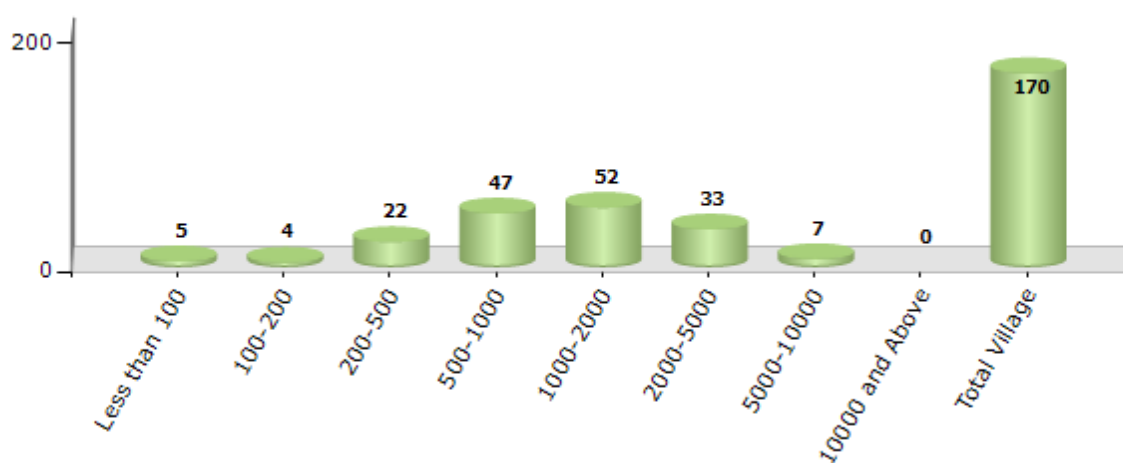
Contd....

Demographics

Number of Villages by Population Size - 2011

Less than 100	100-200	200-500	500-1000	1000-2000	2000-5000	5000-10000	10000 and Above	Total Village
5	4	22	47	52	33	7	0	170

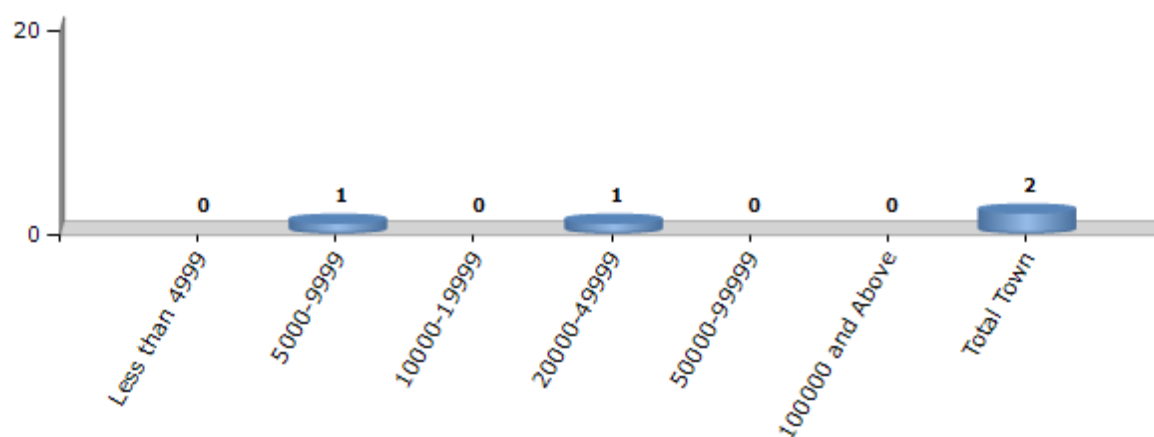
Number of Villages by Population Size - 2011



Number of Towns by Population Size - 2011

Less than 4999	5000-9999	10000-19999	20000-49999	50000-99999	100000 and Above	Total Town
0	1	0	1	0	0	2

Number of Towns by Population Size - 2011



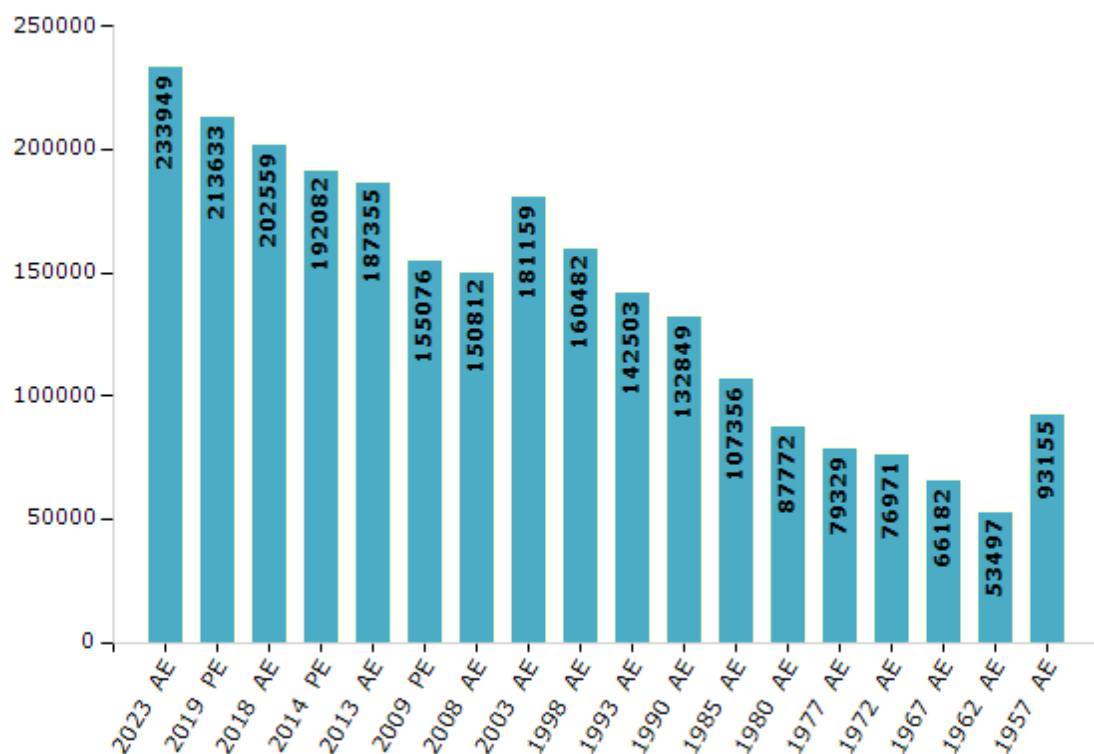
Electoral Features

Electors by Male & Female

Year	Male	Female	Others	Total
2023 AE	124916	109031	2	233949
2019 PE	115137	98491	5	213633
2018 AE	109894	92662	3	202559
2014 PE	104656	87421	5	192082
2013 AE	102073	85279	3	187355
2009 PE	84347	70729	-	155076
2008 AE	81788	69024	-	150812
2004 PE	-	-	-	-
2003 AE	98159	83000	-	181159
1999 PE	-	-	-	-
1998 AE	87298	73184	-	160482

Year	Male	Female	Others	Total
1993 AE	77293	65210	-	142503
1990 AE	71725	61124	-	132849
1985 AE	57287	50069	-	107356
1980 AE	46265	41507	-	87772
1977 AE	41963	37366	-	79329
1972 AE	41177	35794	-	76971
1967 AE	-	-	-	66182
1962 AE	-	-	-	53497
1957 AE	-	-	-	93155
1952 AE	-	-	-	-

Number of Electors

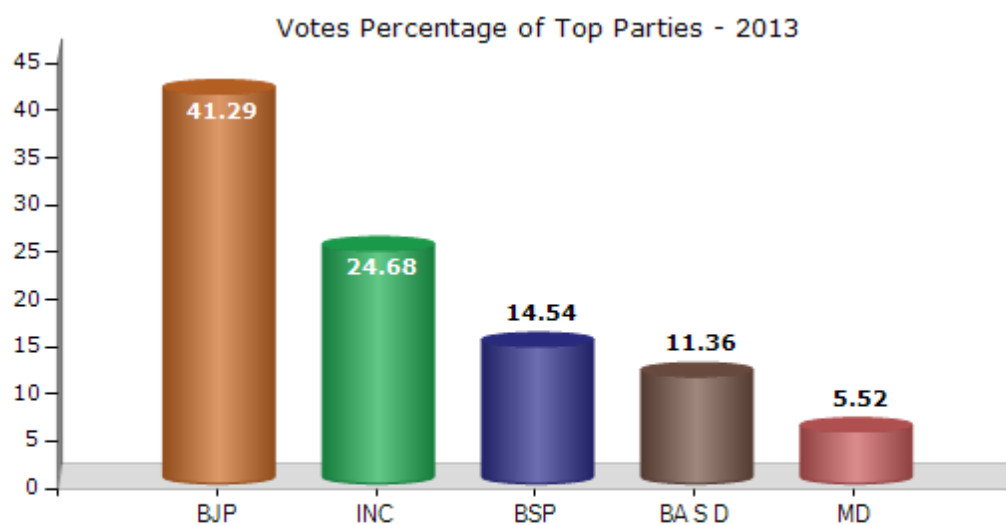


Note : AE : Assembly Election, PE : Assembly Segment of Parliamentary Election

Historical Summary Election Results

Summary Result of Assembly Election - 2013

Candidate Name	Party	Votes	Votes %
Meharban Singh Rawat	BJP	55950	41.29
Suresh Chaudhary	INC	33446	24.68
Master Kamal Singh Rawat	BSP	19701	14.54
Brajesh Bhadoriya	BA S D	15391	11.36
Rekha Yadav	MD	7483	5.52
Rajesh Singh	IND	1100	0.81
Ram Prakash	IND	851	0.63
Vishwmbhar Singh Sikarwar	SP	474	0.35
	NOTA	1096	0.81



Polling Station Level Election Results

Number and Name of Polling Stations (PS) (2018)

Number of Polling Stations	Name of Polling Stations	Number of Polling Stations	Name of Polling Stations
1	Navin Madhymik Shala Bhawan Barotha	22	U M V Taintara
2	Panchayat Bhavan Babadi	23	P.S.Taitara Ka Pura(Gajadhar Ka Pura)
3	P.S.Mar Ka Pura Atirikt Kaksh	24	P. S. Pachair
4	M S Devpur	25	P. S Mena Ks Pura
5	M.S.Bhavan Bohre Ka Pura Kaimarakala Modelcluster	26	P.S. Bhavan Chamaran Ka Pura
6	P. S. Bhavan Kaimarakala	27	M.S. Jatoli
7	Anganvadi Bhavan Tatoopura	28	M.S.Javraul Model Cluster
8	M.S.Godolihar	29	P. S. Harijan Basti Javrola
9	New P.S.Godoli Ghurr	30	H. S. Javraul
10	P.S.Bavdipura	31	Govt. H.S. Javroul Paxcimi Bhag
11	M.S. Babadipura	32	P.S. Bhawan Vijaybahadur Ka Pura
12	P.S.Bhavan Manapur	33	Panchayat Bhawan Atar
13	P. S. Baulaj	34	P.S. Digavar
14	P.S. Bhimnagar	35	Panchayat Bhavan Babadi
15	M.S.Javaharagadh	36	M.S. Atar Ka Pura
16	Gov. P. S. Bhavan Dharsola	37	P.S. Navin Ramgarh
17	P..S. Anadhoura	38	Aanganwadi Bavan Dogarapur (Mangarola)
18	P.S.Madheva Atirikt Kachh	39	P.S. Kaimpura
19	Gov. M.S. Taitara Model Cluster	40	M. S. Bhavan Santoshpur
20	Boys M.S. Taitra	41	Gotv. P.S. Khirkari
21	Middle School Girls Taitara	42	P.S. Rahu Ka Gaon New Extra Room

Contd....

Polling Station Level Election Results

Polling Station-wise Votes Secured by Overall Top Five Parties in Sabalgarh Assembly in Assembly Election (AE) under Morena Parliamentary Constituency in Madhya Pradesh (2018)

Number of Polling Station	Winner - Baijnath Kushwah (INC)	Runner-up - Lal Singh Kewat (BSP)	3rd - Sarla Vijendra Rawat (BJP)	4th - Col.Umesh Verma (AAP)	5th - Chandra Prakash Sharma (IND)	NOTA	Other	Total Votes Secured
36	17	105	497	0	1	1	20	641
37	46	106	126	13	26	0	12	329
38	26	701	9	0	0	1	7	744
39	35	432	17	1	0	3	7	495
40	36	107	211	2	11	9	155	531
41	139	349	26	7	1	6	25	553
42	32	358	260	0	10	2	25	687
43	0	745	0	0	0	0	0	745
44	10	722	5	0	0	0	0	737
45	35	365	269	0	1	1	29	700
46	53	660	44	2	2	3	19	783
47	1	922	1	0	0	0	1	925
48	84	376	62	7	1	1	14	545
49	1	446	5	0	0	0	3	455
50	244	199	74	2	1	8	7	535
51	14	469	168	2	1	2	23	679
52	40	46	351	1	2	0	11	451
53	55	166	27	3	284	3	13	551
54	153	122	45	1	163	5	22	511
55	23	197	441	0	4	3	29	697
56	1	418	1	0	0	1	0	421
57	5	650	28	0	0	1	8	692
58	1	705	201	0	2	6	21	936
59	336	24	38	1	6	7	5	417
60	239	213	5	2	0	5	18	482
61	157	301	108	2	1	4	16	589
62	192	106	139	29	2	1	14	483
63	249	103	82	3	6	2	8	453
64	308	98	124	5	0	1	8	544
65	56	204	336	0	0	1	32	629
66	10	596	3	1	1	4	4	619
67	104	352	20	0	0	4	18	498
68	121	106	97	3	2	7	22	358
69	73	53	590	4	5	1	12	738
70	116	576	28	0	0	3	11	734

Contd....

Polling Station Level Election Results

Winner, Runner-up and 3rd Party Position & Winning Margin According to Polling Stations in Sabalgarh Assembly in Assembly Election (AE) under Morena Parliamentary Constituency in Madhya Pradesh (2018)

Polling Station Number	Winner Party	Winner Votes (%)	Runner-up Party	Runner-up Votes (%)	Winning Margin Votes (%)	Third Party	Third Party Votes (%)	Other Votes (%)
67	BSP	352 (70.68)	INC	104 (20.88)	248 (49.8)	BJP	20 (4.02)	22 (4.42)
68	INC	121 (33.8)	BSP	106 (29.61)	15 (4.19)	BJP	97 (27.09)	34 (9.5)
69	BJP	590 (79.95)	INC	73 (9.89)	517 (70.06)	BSP	53 (7.18)	22 (2.98)
70	BSP	576 (78.47)	INC	116 (15.8)	460 (62.67)	BJP	28 (3.81)	14 (1.91)
71	BSP	466 (75.65)	BJP	79 (12.82)	387 (62.83)	INC	60 (9.74)	11 (1.79)
72	BJP	335 (41.31)	INC	191 (23.55)	144 (17.76)	SP	152 (18.74)	133 (16.4)
73	BSP	276 (41.57)	BJP	266 (40.06)	10 (1.51)	INC	82 (12.35)	40 (6.02)
74	BSP	618 (91.42)	INC	37 (5.47)	581 (85.95)	BJP	11 (1.63)	10 (1.48)
75	BSP	228 (47.11)	BJP	141 (29.13)	87 (17.98)	INC	108 (22.31)	7 (1.45)
76	BSP	559 (77)	BJP	90 (12.4)	469 (64.6)	INC	62 (8.54)	15 (2.07)
77	BSP	310 (52.54)	INC	156 (26.44)	154 (26.1)	BJP	117 (19.83)	7 (1.19)
78	BSP	220 (38.26)	BJP	161 (28)	59 (10.26)	INC	131 (22.78)	63 (10.96)
79	BSP	201 (44.77)	BJP	132 (29.4)	69 (15.37)	INC	104 (23.16)	12 (2.67)
80	BSP	325 (81.05)	INC	47 (11.72)	278 (69.33)	BJP	23 (5.74)	6 (1.5)
81	BSP	380 (46.57)	BJP	358 (43.87)	22 (2.7)	INC	49 (6)	29 (3.55)
82	INC	285 (45.09)	BSP	165 (26.11)	120 (18.98)	BJP	136 (21.52)	46 (7.28)
83	BSP	210 (39.25)	INC	158 (29.53)	52 (9.72)	BJP	149 (27.85)	18 (3.36)
84	BJP	226 (45.02)	BSP	124 (24.7)	102 (20.32)	INC	111 (22.11)	41 (8.17)
85	BSP	238 (43.59)	BJP	216 (39.56)	22 (4.03)	INC	68 (12.45)	24 (4.4)
86	BJP	353 (39.05)	BSP	336 (37.17)	17 (1.88)	INC	159 (17.59)	56 (6.19)
87	BJP	233 (40.52)	BSP	202 (35.13)	31 (5.39)	INC	110 (19.13)	30 (5.22)
88	BSP	397 (65.51)	BJP	98 (16.17)	299 (49.34)	INC	37 (6.11)	74 (12.21)
89	BJP	396 (62.76)	BSP	218 (34.55)	178 (28.21)	INC	9 (1.43)	8 (1.27)
90	BJP	571 (85.61)	BSP	64 (9.6)	507 (76.01)	INC	15 (2.25)	17 (2.55)
91	BJP	762 (83.74)	INC	110 (12.09)	652 (71.65)	BSP	12 (1.32)	26 (2.86)
92	BJP	424 (54.64)	INC	286 (36.86)	138 (17.78)	BSP	25 (3.22)	41 (5.28)
93	BJP	293 (46.66)	BSP	146 (23.25)	147 (23.41)	INC	144 (22.93)	45 (7.17)
94	BJP	306 (42.5)	BSP	233 (32.36)	73 (10.14)	INC	141 (19.58)	40 (5.56)
95	INC	145 (37.76)	BJP	136 (35.42)	9 (2.34)	BSP	87 (22.66)	16 (4.17)
96	BSP	228 (37.5)	INC	209 (34.38)	19 (3.12)	BJP	156 (25.66)	15 (2.47)
97	BJP	317 (53.73)	BSP	129 (21.86)	188 (31.87)	INC	122 (20.68)	22 (3.73)
98	BJP	273 (51.22)	BSP	146 (27.39)	127 (23.83)	INC	83 (15.57)	31 (5.82)
99	INC	408 (44.88)	BJP	400 (44)	8 (0.88)	BSP	68 (7.48)	33 (3.63)

Contd....

Socio-Economic Amenities - Rural

Access to Education Facilities

Particulars	Number of Village (% of Population)				
	Available	Not Available	If Not Available (Distance of Nearest Facility)		
			A	B	C
Govt. Primary School	163 (100)	7 (0)	5 (0)	2 (0)	0 (0)
Private Primary School	10 (14)	160 (86)	0 (0)	0 (0)	0 (0)
Govt. Middle School	77 (72)	93 (28)	76 (23)	11 (3)	2 (1)
Private Middle School	4 (8)	166 (92)	0 (0)	0 (0)	0 (0)
Govt. Secondary School	18 (28)	152 (72)	52 (22)	74 (36)	19 (9)
Private Secondary School	2 (2)	168 (98)	0 (0)	1 (1)	0 (0)
Govt. Senior Secondary School	10 (17)	160 (83)	34 (13)	76 (41)	45 (25)
Private Senior Secondary School	3 (6)	167 (94)	1 (1)	1 (1)	0 (0)
Govt. Arts and Science Degree College	1 (2)	169 (98)	9 (4)	46 (31)	105 (57)
Private Arts and Science Degree College	0 (0)	170 (100)	0 (0)	0 (0)	0 (0)
Govt. Engineering College	0 (0)	170 (100)	0 (0)	0 (0)	43 (26)
Private Engineering College	0 (0)	170 (100)	0 (0)	2 (4)	112 (65)
Govt. Medicine College	0 (0)	170 (100)	0 (0)	0 (0)	82 (40)
Private Medicine College	0 (0)	170 (100)	0 (0)	0 (0)	0 (0)
Govt. Management Institute	0 (0)	170 (100)	0 (0)	0 (0)	135 (79)
Private Management Institute	0 (0)	170 (100)	0 (0)	0 (0)	23 (13)
Govt. Polytechnic	0 (0)	170 (100)	0 (0)	2 (1)	168 (99)
Private Polytechnic	0 (0)	170 (100)	0 (0)	0 (0)	0 (0)
Govt. Vocational Training School/ITI	0 (0)	170 (100)	6 (4)	33 (18)	131 (78)
Private Vocational Training School/ITI	0 (0)	170 (100)	0 (0)	0 (0)	0 (0)
Govt. Non Formal Training Centre	0 (0)	170 (100)	2 (1)	7 (4)	134 (73)
Private Non Formal Training Centre	0 (0)	170 (100)	1 (1)	10 (6)	16 (16)
Govt. School For Disabled	0 (0)	170 (100)	0 (0)	0 (0)	134 (77)
Private School For Disabled	0 (0)	170 (100)	0 (0)	0 (0)	10 (7)
Government Others	0 (0)	170 (100)	0 (0)	0 (0)	170 (100)
Private Others	0 (0)	170 (100)	0 (0)	0 (0)	0 (0)

Note : Distance A : Less than 5 km; B : Between 5-10 km; C : 10+ km.; Source : Data Analysis is based on 2011 Census.

DISCLAIMER

The Terms of Use and Disclaimer of Datanet India Private Limited (hereinafter referred to as "Datanet") for use of this analysis report of **Sabalgarh Assembly Constituency (Sabalgarh Vidhan Sabha)** :-

1. **Assembly Factbook™** is a Registered Trade Mark owned by Datanet.
2. All the maps are sketched and graphical representation only and have not been drawn to the scale and also not to represent the actual geographical area or boundary of the unit.
3. The data for the aforesaid analysis is based on authentic sources and has been culled from the various publications of Census, CSO and NSSO for district and block level data, various central and state government departments, Central & State Elections Commissions and the concerned Returning Officers' releases, Electoral Rolls, Election results and allied publications, internal assessment, surveys, estimates and analysis. Therefore, certain adjustment of data at micro level may have been done to arrive closer to the macro data.
4. Data have been provided on an "As Is" and "As AVAILABLE" basis
5. The colours shown in the maps or diagram and charts of a particular party, alliance or AC are indicative and do not represent them.
6. This publication which includes maps, sheets, graphs and data would be the property under copyright of Datanet only. The user may use these for its internal study, analysis and research purposes. It's public display, re-selling or any commercial uses by the user are not allowed.
7. Datanet has taken due care and caution in compilation and processing of data and allied information, but does not guarantee the accuracy, adequacy or completeness of any information/analysis and will be not responsible for any errors or omissions or for the results obtained from the use of such information/analysis.
8. All the contents for the publication have been culled from various authentic sources and Datanet reasonably believes such sources to be reliable, but does not make any representations, express or implied as to the accuracy or fitness of use of such information. The information or contents of the information/analysis do not constitute advice and should not be relied upon in making (or refraining from making) any decision. Any reliance placed upon the information provided by Datanet is the sole responsibility and strictly at the user's risk.
9. In no event will Datanet be liable for any damages (including, without limitation, damages for loss of business projects, or loss of profits) arising in contract, tort or otherwise from the use of or inability to use any of its contents, or from any action taken (or refrained from being taken) as a result of using the analysis or any of its contents. Datanet its directors, owners, editors, officials, employees, distributor and agents or any associate will not be liable for any errors in the information contained or any consequences arising from the use of the contents of the provided information/analysis.
10. If any provision of these terms and conditions is held invalid or illegal or unenforceable for any reason by any court of competent jurisdiction, such provision shall be severed and the remainder of provisions of the terms and conditions shall continue in full force and effect as if the Term of Use had been executed with the invalid, illegal or unenforceable provision eliminated.
11. If there are any discrepancies in the information provided, please bring it to attention of Datanet for suitable rectification measures.

Buy Online This Complete Book At
Indiastat Publication Book Store

www.indiastatpublications.com

or go directly at

[http://www.indiastatpublications.com/
Assembly_factbook/Madhya_Pradesh/Morena/ Sabalgarh](http://www.indiastatpublications.com/Assembly_factbook/Madhya_Pradesh/Morena/Sabalgarh)

 **indiastat**elections

ISBN : 978-93-6219-004-8



9 789362 119004 8