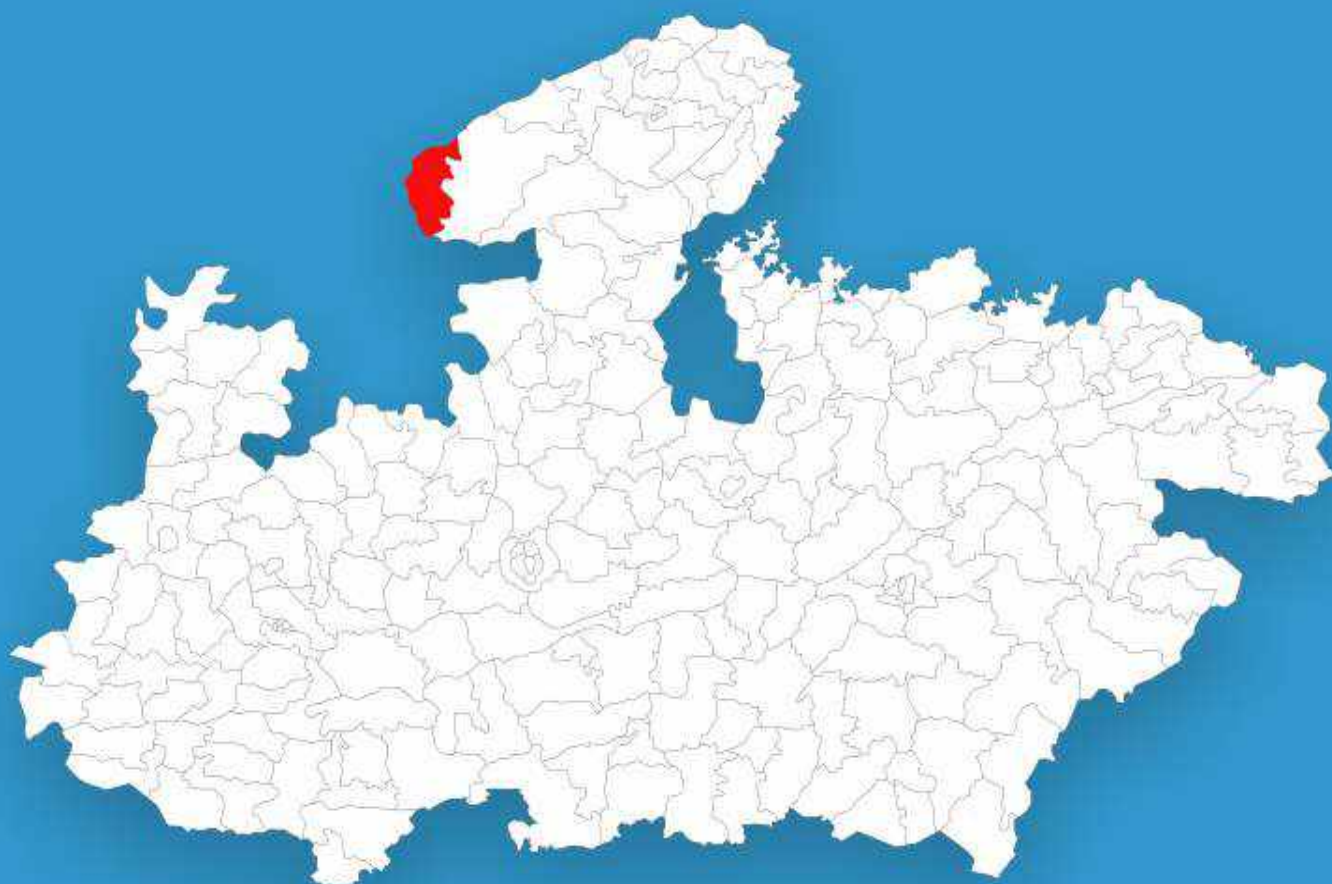




Madhya Pradesh

Assembly Factbook™

Sheopur Assembly Constituency



Key Electoral Data of Sheopur
Assembly Constituency (Vidhan Sabha)

Madhya Pradesh
Assembly FactbookTM

Sheopur Assembly Constituency



Sheopur Vidhan Sabha

Editor & Director

Dr. R.K. Thukral

Research Editor

Dr. Shafeeq Rahman

Compiled, Researched and Published by Datanet India Pvt. Ltd.

D-100, 1st Floor,

Okhla Industrial Area, Phase-I,
New Delhi- 110020.

Ph.: 91-11- 43580781-84

Email : support@indiastatpublications.com

Website : www.indiastatelections.com

Online Book Store :

www.indiastatpublications.com

Report No. : AFB/MP-001-0125

ISBN : 978-93-86670-01-4

First Edition : January, 2018

Eighth Updated Edition : January, 2025

Price : Rs. 11500/-

US\$ 310

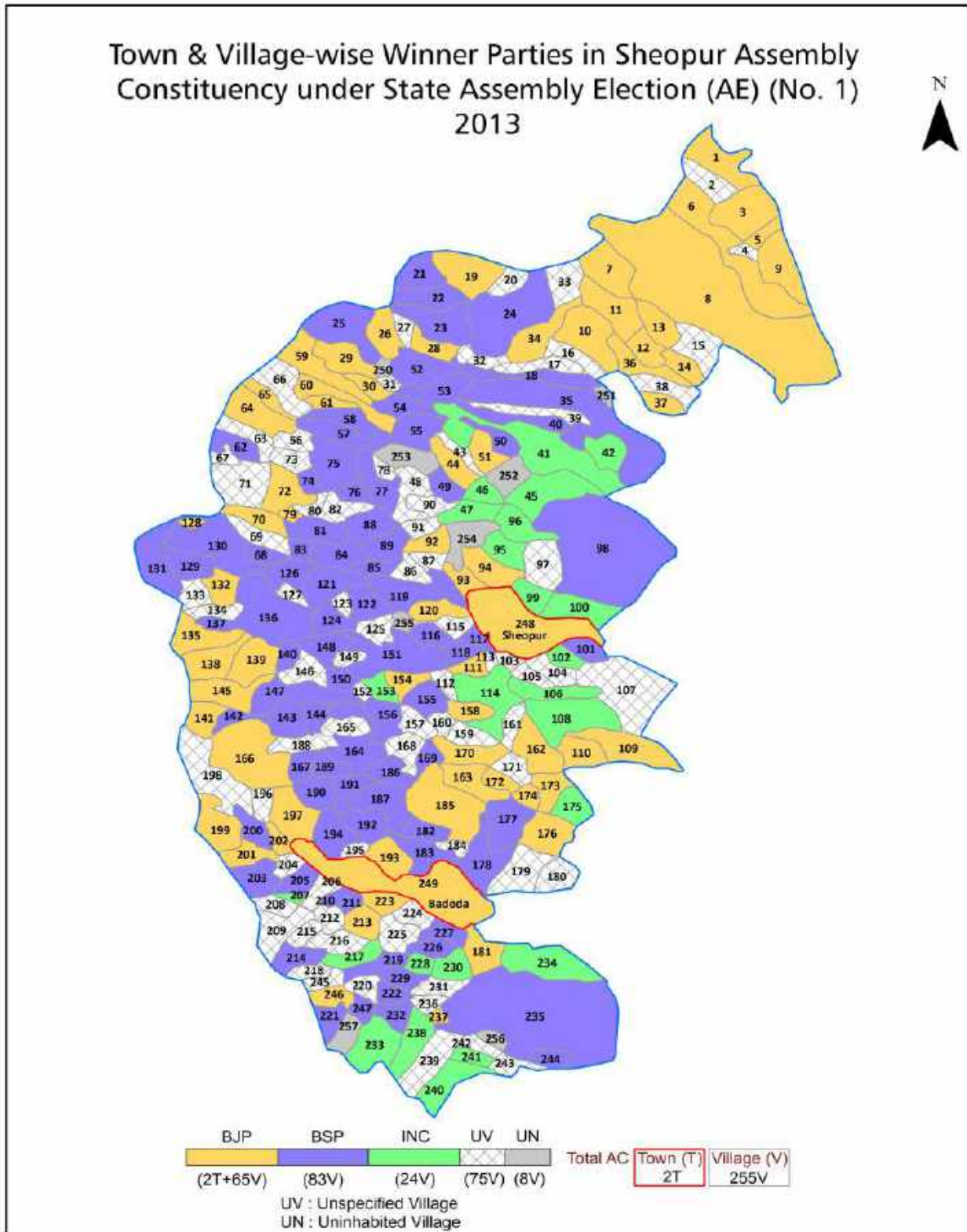
© Datanet India Pvt. Ltd.

All rights reserved. No part of this book may be reproduced, stored in a retrieval system or transmitted in any form or by any means, mechanical photocopying, photographing, scanning, recording or otherwise without the prior written permission of the publisher. Please refer to Disclaimer at page no. 247 for the use of this publication.

Printed in India

No.	Particulars	Page No.
	Introduction	
1	Assembly Constituency - (Vidhan Sabha) at a Glance Features of Assembly as per Delimitation Commission of India (2008)	1-2
	Location and Political Maps	
2	Location Map Boundaries of Assembly Constituency - (Vidhan Sabha in District Boundaries of Assembly Constituency under Parliamentary Constituency - (Lok Sabha) Town & Village-wise Winner Parties- 2024, 2023, 2019, 2018, 2014, 2013, 2009 and 2008	3-11
	Administrative Setup (2011)	
3	District Sub-district Towns Villages Inhabited Villages Uninhabited Villages Village Panchayat Intermediate Panchayat	12-24
	Demographics (2011)	
4	Population Households Rural/Urban Population Towns and Villages by Population Size Sex Ratio (Total & 0-6 Years) Religious Population Social Population Literacy Rate	25-26
	Electoral Features	
5	Important Dates of Last Elections Held Electors by Gender Service Electors Voters Voters Turnout Polling Stations & Average Number of Electors per Polling Station Electors by Age Group Present Elected Representatives	27-32
	Historical Summary Election Results	
6	Vote Share of Major Parties Winning Margin (Number & Percentage Polarity of Parties Summary Result of Assembly Segment of Parliamentary Elections 2024, 2019, 2014, 2009, 2004 and 1999 Summary Result of Assembly Elections 2023, 2018, 2013, 2008, 2003, 1998, 1993, 1990, 1985, 1980, 1977, 1972, 1967, 1962 and 1957	33-55
	Polling Station Level Election Results	
7	Name and Number of Polling Station 2024, 2023, 2019, 2018, 2014, 2013, 2009 and 2008 Polling Station-wise Electors, Voters & Voters Turnout 2024, 2023, 2019, 2018, 2014, 2013, 2009 and 2008 Polling Station wise Elections Results 2024, 2023, 2019, 2018, 2014, 2013, 2009 and 2008	56-225
	Share of Assembly Constituency	
8	Share of Assembly Constituency - (Vidhan Sabha) in State, District and Parliamentary Constituency - (Lok Sabha)	226
	Socio-Economic Amenities (2011)	
9	Access to Administrative Units Agricultural, Manufacturing and Industrial Commodities Demographic Indicators Education Health & Manpower Drinking Water Supply Sanitation Entertainment and Recreations Infrastructure Power Food Allocation Distribution and Marketing of Agriculture Commodities Infrastructure Transport and Road Infrastructure Communication Banking and Financial Services Land Use Irrigation Source	228-242
10	Abbreviation & Sources	244-245
11	Disclaimer	247

Location & Political Map



Administrative Setup

List of Village Panchayat & Intermediate Panchayat (Block) Name - 2011

Village Name	Village Panchayat Name	Intermediate Panchayat Name
Abhaypura	Mayapur	Karahal
Adoosa	Lehchoda	Sheopur
Adotpura Alis_E Rajpu	Udotpura	Sheopur
Adwad	Adwad	Sheopur
Ajapura	Ajapura	Sheopur
Alapura	Alapura	Sheopur
Amalda	Amla	Sheopur
Asida	Asida	Sheopur
Awani	Jawasa	Sheopur
Bada Kheda	Chhotakheda	Sheopur
Badoda Ram	Barodaram	Sheopur
Badodiya Bindi	Radhapura	Sheopur
Badodiya Ghat	Kunhajapur	Sheopur
Badodiya Jinsi	Radhapura	Sheopur
Bagadua	Bagdua	Sheopur
Bagalda	Baglda	Sheopur
Bagbaj	Bagbaj	Karahal
Bagdari	Hasalpur	Sheopur
Bagdiya	Bagdia	Sheopur
Bagwada	Dhoti	Sheopur
Bahdawad	Bahdawad	Sheopur
Bahrawada	Baharawada	Sheopur
Bajarli	Bajadli	Sheopur
Balapura	Bajadli	Sheopur
Bamooli Gusai	Kanwarsali	Sheopur
Bamori Jat	Narayanpura	Sheopur
Bamorihala	Halganwada Bujurg	Sheopur
Bandi	Halganwadakhurd	Sheopur
Bandi Kheda	Hirnikheda	Sheopur

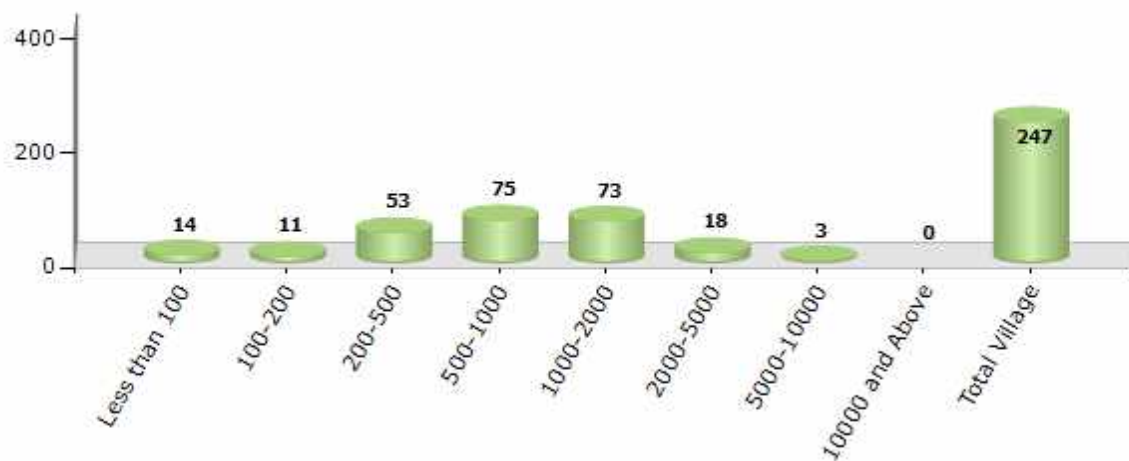
Contd....

Demographics

Number of Villages by Population Size - 2011

Less than 100	100-200	200-500	500-1000	1000-2000	2000-5000	5000-10000	10000 and Above	Total Village
14	11	53	75	73	18	3	0	247

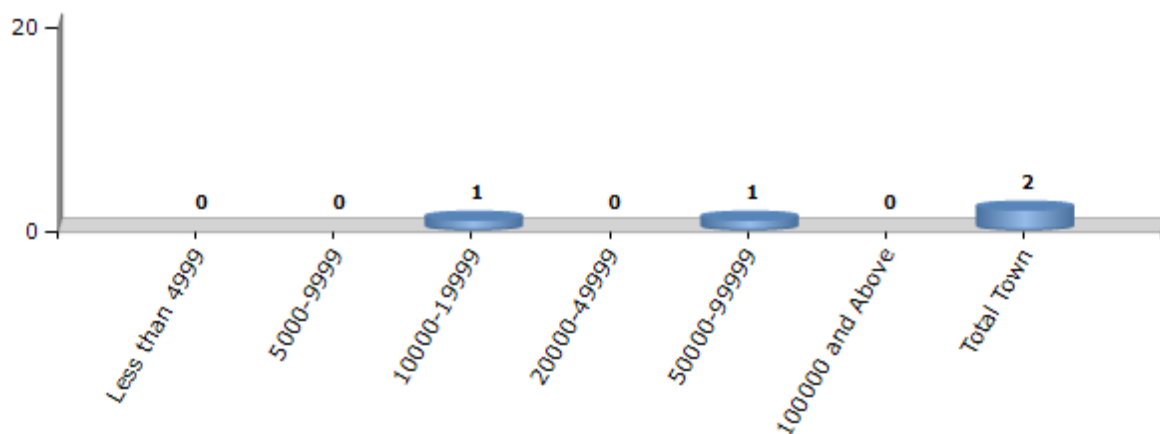
Number of Villages by Population Size - 2011



Number of Towns by Population Size - 2011

Less than 4999	5000-9999	10000-19999	20000-49999	50000-99999	100000 and Above	Total Town
0	0	1	0	1	0	2

Number of Towns by Population Size - 2011

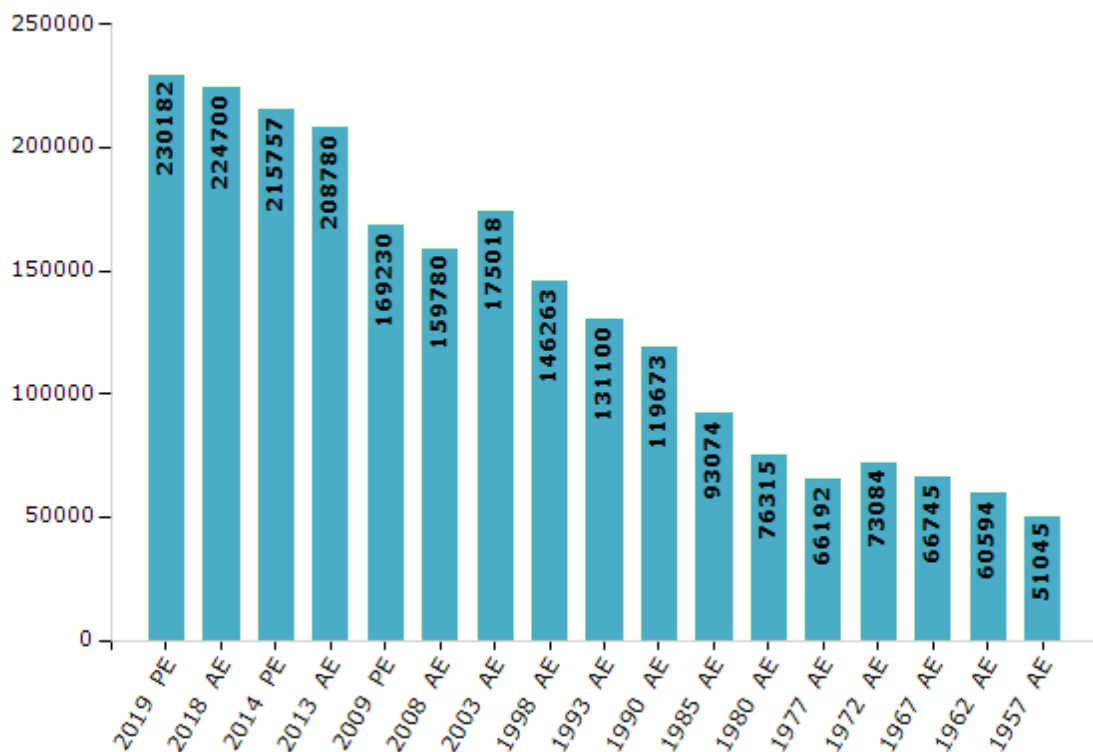


Electoral Features

Electors by Male & Female

Year	Male	Female	Others	Total	Year	Male	Female	Others	Total
2019 PE	120576	109605	1	230182	1993 AE	65620	65480	-	131100
2018 AE	117933	106766	1	224700	1990 AE	62421	57252	-	119673
2014 PE	115402	100355	0	215757	1985 AE	48373	44701	-	93074
2013 AE	112255	96525	0	208780	1980 AE	39165	37150	-	76315
2009 PE	91046	78184	-	169230	1977 AE	33561	32631	-	66192
2008 AE	85365	74415	-	159780	1972 AE	37401	35683	-	73084
2004 PE	-	-	-	-	1967 AE	-	-	-	66745
2003 AE	90990	84028	-	175018	1962 AE	-	-	-	60594
1999 PE	-	-	-	-	1957 AE	-	-	-	51045
1998 AE	75761	70502	-	146263	1952 AE	-	-	-	-

Number of Electors

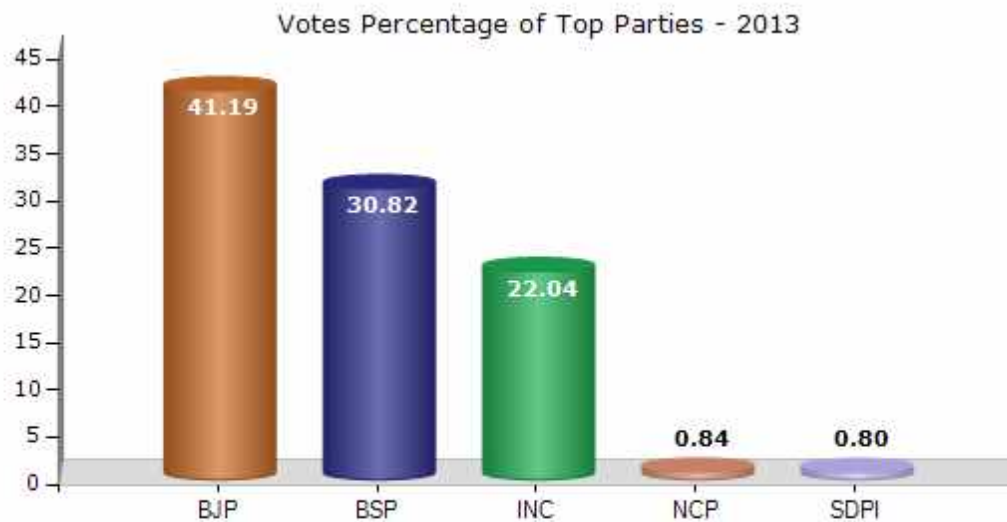


Note : AE : Assembly Election, PE : Assembly Segment of Parliamentary Election

Historical Summary Election Results

Summary Result of Assembly Election - 2013

Candidate Name	Party	Votes	Votes %
Durgalal Vijay	BJP	65211	41.19
Babu Jandail	BSP	48784	30.82
Brajraj Singh	INC	34898	22.04
Faimuddin Ahmed	NCP	1326	0.84
Mohammad Insaf Qureshi	SDPI	1266	0.8
Nagaram	IND	1219	0.77
Gangaram Adiwasi	SP	1207	0.76
Mangi Lal Fauji	BA S D	1066	0.67
Mahesh Agrawal	IND	550	0.35
Shivcharan	IND	483	0.31
Ramvilash Meena	RKSP	465	0.29
	NOTA	1834	1.16



Polling Station Level Election Results

Number and Name of Polling Stations (PS) (2018)

Number of Polling Stations	Name of Polling Stations	Number of Polling Stations	Name of Polling Stations
1	Pra.Sha. Bhawan Khirkhiri	22	Pra.Sha.Bhawan Foolda
2	Pra.Sha.Bhawan Bilony	23	Pra.Sha.Bhawan Nasirpura
3	Navin Kanya Pra. Sha. Bhaban Dhodhar	24	Ma.Sha. Bhawan Ladapura
4	Hai School Dhodhar	25	M/S Bhavan Kyarpura Ka Tapra
5	Boy. Pra.Sha.Bhawan Dhodar	26	Pra.Sha. Bhawan Gothara
6	Pra. Sha. Bhawan Khojipura	27	Navin Ma.Sha. Bhawan Manpur
7	Pra.Sha.Bhawan Purvi Bhag Khojipura	28	Navin Girl Pra.Sha.Bhawan Manpur
8	Pra.Sha. Bhawan Bagdari	29	Pra.Sha.Bhawan Manpur
9	Pra .Sha .Bhawan Hasilpur	30	Naveen Panchayat Bhavan Manpur
10	Chambal Dank Bangala Hasilpur	31	Navin Pra.Sha.Bhawan Jaini
11	Pra.Sha.Bhawan Jambu Ka Sahrana (Bagadiya)	32	High School Jaini
12	Anganbadi Bhawan Bagadiya	33	Ma.Sha.Bhawan Jaini
13	Pra.Sha.Bhawan Ramgard (Bagadiya)	34	Pra.Sha.Bhawan Sevapur
14	Pra.Sha. Bhawan Madhau Ka Dera (Bagadiya)	35	Panchayat Bhavan Javasa
15	Pra.Sha.Bhawan Harnamchand Ka Dera Bagadiya	36	Pra.Sha.Bhawan Aawani
16	Pra.Sha.Bhawan Tillidera	37	Pra.Sha.Bhawan Togani
17	P/S Bhavan Atirikt Kaksh Makedod	38	Ma.Sha.Bhawan Talavada
18	Pra.Sha.Bhawan Balapura Kashipur	39	Pra.Sha.Bhawan Unchakeda
19	Ma.Sha.Bhawan Dhiroli	40	Pra.Sha.Bhawan Samarsa
20	Ma. Shala Bhawan Harnamchand Ka Dera Dhiroli	41	Pra.Sha.Bhawan Datarda Kalan
21	Ma.Sha.Bhawan Atirikt Kaksh Semlda	42	Ma. Sha.Bhawan Datarda Kalan

Contd....

Polling Station Level Election Results

Polling Station-wise Votes Secured by Overall Top Five Parties in Sheopur Assembly in Assembly Election (AE) under Morena Parliamentary Constituency in Madhya Pradesh (2018)

Number of Polling Station	Winner - Babu Jandel (INC)	Runner-up - Durga Lal Vijay (Vakil) (BJP)	3rd - Tulsinarayan Meena (BSP)	4th - Ad. Kuldeep Singh (AAP)	5th - Diptee Sayyad Zfar Ali (IND)	NOTA	Other	Total Votes Secured
36	230	80	107	10	3	2	8	440
37	296	44	42	1	1	0	6	390
38	285	176	22	27	3	1	4	518
39	227	289	32	6	2	2	3	561
40	358	198	25	4	5	6	11	607
41	234	403	54	7	4	8	17	727
42	202	204	20	3	1	6	25	461
43	127	148	4	4	1	1	1	286
44	401	116	100	7	5	5	14	648
45	712	103	36	2	1	1	13	868
46	462	165	30	10	0	1	2	670
47	729	84	115	12	0	1	5	946
48	94	118	8	3	0	2	1	226
49	596	44	94	12	3	7	17	773
50	292	152	105	9	1	10	17	586
51	399	174	229	12	3	8	17	842
52	386	70	5	7	6	6	5	485
53	79	105	214	3	2	3	8	414
54	277	79	76	2	0	0	7	441
55	288	251	181	7	2	14	23	766
56	105	385	8	2	2	2	4	508
57	78	526	14	4	6	18	32	678
58	344	32	113	6	2	6	12	515
59	253	310	122	29	1	3	16	734
60	435	118	90	5	2	6	11	667
61	371	285	53	8	4	8	16	745
62	221	338	21	2	2	8	9	601
63	191	53	106	1	0	2	5	358
64	291	111	270	3	1	3	10	689
65	32	129	54	2	1	2	121	341
66	118	75	140	1	3	1	27	365
67	330	47	181	7	1	8	19	593
68	116	92	234	7	4	8	18	479
69	152	199	77	5	3	6	9	451
70	139	182	134	7	6	10	22	500

Contd....

Polling Station Level Election Results

Winner, Runner-up and 3rd Party Position & Winning Margin According to Polling Stations in Sheopur Assembly in Assembly Election (AE) under Morena Parliamentary Constituency in Madhya Pradesh (2018)

Polling Station Number	Winner Party	Winner Votes (%)	Runner-up Party	Runner-up Votes (%)	Winning Margin Votes (%)	Third Party	Third Party Votes (%)	Other Votes (%)
67	INC	330 (55.65)	BSP	181 (30.52)	149 (25.13)	BJP	47 (7.93)	35 (5.9)
68	BSP	234 (48.85)	INC	116 (24.22)	118 (24.63)	BJP	92 (19.21)	37 (7.72)
69	BJP	199 (44.12)	INC	152 (33.7)	47 (10.42)	BSP	77 (17.07)	23 (5.1)
70	BJP	182 (36.4)	INC	139 (27.8)	43 (8.6)	BSP	134 (26.8)	45 (9)
71	BJP	221 (41.54)	INC	171 (32.14)	50 (9.4)	BSP	112 (21.05)	28 (5.26)
72	BSP	290 (51.88)	INC	213 (38.1)	77 (13.78)	BJP	33 (5.9)	23 (4.11)
73	INC	307 (58.93)	BSP	182 (34.93)	125 (24)	BJP	15 (2.88)	17 (3.26)
74	BSP	431 (64.14)	INC	150 (22.32)	281 (41.82)	BJP	58 (8.63)	33 (4.91)
75	INC	396 (61.4)	BSP	127 (19.69)	269 (41.71)	BJP	106 (16.43)	16 (2.48)
76	INC	576 (72.73)	BJP	121 (15.28)	455 (57.45)	BSP	73 (9.22)	22 (2.78)
77	INC	351 (66.6)	BSP	83 (15.75)	268 (50.85)	BJP	78 (14.8)	15 (2.85)
78	INC	279 (83.53)	BJP	25 (7.49)	254 (76.04)	BSP	25 (7.49)	5 (1.5)
79	INC	534 (73.45)	BJP	129 (17.74)	405 (55.71)	AAP	22 (3.03)	42 (5.78)
80	INC	475 (70.47)	BJP	147 (21.81)	328 (48.66)	BMUP	14 (2.08)	38 (5.64)
81	INC	246 (44.32)	BJP	197 (35.5)	49 (8.82)	BSP	78 (14.05)	34 (6.13)
82	BSP	277 (47.11)	INC	190 (32.31)	87 (14.8)	BJP	95 (16.16)	26 (4.42)
83	INC	283 (53.3)	BJP	210 (39.55)	73 (13.75)	BMUP	13 (2.45)	25 (4.71)
84	BJP	244 (53.98)	INC	137 (30.31)	107 (23.67)	BSP	36 (7.96)	35 (7.74)
85	BJP	147 (71.71)	INC	47 (22.93)	100 (48.78)	IND (HA)	2 (0.98)	9 (4.39)
86	INC	597 (80.68)	AAP	67 (9.05)	530 (71.63)	BSP	30 (4.05)	46 (6.22)
87	INC	319 (68.31)	BJP	108 (23.13)	211 (45.18)	BSP	15 (3.21)	25 (5.35)
88	INC	513 (63.33)	BJP	212 (26.17)	301 (37.16)	BSP	27 (3.33)	58 (7.16)
89	INC	426 (58.04)	BJP	137 (18.66)	289 (39.38)	BSP	133 (18.12)	38 (5.18)
90	INC	314 (54.04)	BJP	215 (37.01)	99 (17.03)	AAP	9 (1.55)	43 (7.4)
91	INC	498 (71.45)	BJP	164 (23.53)	334 (47.92)	AAP	8 (1.15)	27 (3.87)
92	INC	596 (61.83)	BJP	255 (26.45)	341 (35.38)	AAP	34 (3.53)	79 (8.2)
93	INC	350 (62.17)	BJP	176 (31.26)	174 (30.91)	BSP	10 (1.78)	27 (4.8)
94	INC	693 (97.61)	BJP	8 (1.13)	685 (96.48)	AAP	3 (0.42)	6 (0.85)
95	INC	190 (60.7)	BJP	88 (28.12)	102 (32.58)	BSP	21 (6.71)	14 (4.47)
96	INC	260 (70.84)	BJP	53 (14.44)	207 (56.4)	BSP	34 (9.26)	20 (5.45)
97	INC	181 (67.79)	BJP	50 (18.73)	131 (49.06)	BSP	8 (3)	28 (10.49)
98	INC	544 (62.39)	BJP	267 (30.62)	277 (31.77)	AAP	15 (1.72)	46 (5.28)
99	INC	434 (47.69)	BJP	373 (40.99)	61 (6.7)	BSP	66 (7.25)	37 (4.07)

Contd....

Socio-Economic Amenities - Rural

Access to Education Facilities

Particulars	Number of Village (% of Population)				
	Available	Not Available	If Not Available (Distance of Nearest Facility)		
			A	B	C
Govt. Primary School	222 (99)	25 (1)	14 (1)	1 (0)	1 (0)
Private Primary School	33 (24)	214 (76)	0 (0)	0 (0)	0 (0)
Govt. Middle School	90 (64)	157 (36)	94 (22)	14 (2)	0 (0)
Private Middle School	22 (17)	225 (83)	0 (0)	0 (0)	0 (0)
Govt. Secondary School	12 (17)	235 (83)	47 (15)	104 (39)	0 (0)
Private Secondary School	4 (5)	243 (95)	5 (3)	3 (2)	0 (0)
Govt. Senior Secondary School	4 (5)	243 (95)	25 (9)	76 (34)	0 (0)
Private Senior Secondary School	3 (4)	244 (96)	2 (1)	3 (2)	0 (0)
Govt. Arts and Science Degree College	0 (0)	247 (100)	5 (2)	28 (14)	127 (50)
Private Arts and Science Degree College	0 (0)	247 (100)	0 (0)	0 (0)	0 (0)
Govt. Engineering College	0 (0)	247 (100)	0 (0)	0 (0)	5 (2)
Private Engineering College	0 (0)	247 (100)	0 (0)	0 (0)	0 (0)
Govt. Medicine College	0 (0)	247 (100)	0 (0)	0 (0)	86 (39)
Private Medicine College	0 (0)	247 (100)	0 (0)	0 (0)	0 (0)
Govt. Management Institute	0 (0)	247 (100)	0 (0)	0 (0)	70 (31)
Private Management Institute	0 (0)	247 (100)	0 (0)	0 (0)	0 (0)
Govt. Polytechnic	0 (0)	247 (100)	8 (4)	26 (13)	213 (83)
Private Polytechnic	0 (0)	247 (100)	0 (0)	0 (0)	0 (0)
Govt. Vocational Training School/ITI	0 (0)	247 (100)	8 (4)	20 (10)	219 (86)
Private Vocational Training School/ITI	0 (0)	247 (100)	0 (0)	0 (0)	0 (0)
Govt. Non Formal Training Centre	0 (0)	247 (100)	9 (5)	25 (13)	210 (83)
Private Non Formal Training Centre	0 (0)	247 (100)	0 (0)	0 (0)	0 (0)
Govt. School For Disabled	0 (0)	247 (100)	0 (0)	0 (0)	39 (20)
Private School For Disabled	0 (0)	247 (100)	0 (0)	0 (0)	0 (0)
Government Others	0 (0)	247 (100)	0 (0)	0 (0)	11 (3)
Private Others	0 (0)	247 (100)	0 (0)	0 (0)	0 (0)

Note : Distance A : Less than 5 km; B : Between 5-10 km; C : 10+ km.; Source : Data Analysis is based on 2011 Census.

DISCLAIMER

The Terms of Use and Disclaimer of Datanet India Private Limited (hereinafter referred to as "Datanet") for use of this analysis report of **Sheopur Assembly Constituency (Sheopur Vidhan Sabha)** :-

1. **Assembly Factbook™** is a Registered Trade Mark owned by Datanet.
2. All the maps are sketched and graphical representation only and have not been drawn to the scale and also not to represent the actual geographical area or boundary of the unit.
3. The data for the aforesaid analysis is based on authentic sources and has been culled from the various publications of Census, CSO and NSSO for district and block level data, various central and state government departments, Central & State Elections Commissions and the concerned Returning Officers' releases, Electoral Rolls, Election results and allied publications, internal assessment, surveys, estimates and analysis. Therefore, certain adjustment of data at micro level may have been done to arrive closer to the macro data.
4. Data have been provided on an "As Is" and "As AVAILABLE" basis
5. The colours shown in the maps or diagram and charts of a particular party, alliance or AC are indicative and do not represent them.
6. This publication which includes maps, sheets, graphs and data would be the property under copyright of Datanet only. The user may use these for its internal study, analysis and research purposes. It's public display, re-selling or any commercial uses by the user are not allowed.
7. Datanet has taken due care and caution in compilation and processing of data and allied information, but does not guarantee the accuracy, adequacy or completeness of any information/analysis and will be not responsible for any errors or omissions or for the results obtained from the use of such information/analysis.
8. All the contents for the publication have been culled from various authentic sources and Datanet reasonably believes such sources to be reliable, but does not make any representations, express or implied as to the accuracy or fitness of use of such information. The information or contents of the information/analysis do not constitute advice and should not be relied upon in making (or refraining from making) any decision. Any reliance placed upon the information provided by Datanet is the sole responsibility and strictly at the user's risk.
9. In no event will Datanet be liable for any damages (including, without limitation, damages for loss of business projects, or loss of profits) arising in contract, tort or otherwise from the use of or inability to use any of its contents, or from any action taken (or refrained from being taken) as a result of using the analysis or any of its contents. Datanet its directors, owners, editors, officials, employees, distributor and agents or any associate will not be liable for any errors in the information contained or any consequences arising from the use of the contents of the provided information/analysis.
10. If any provision of these terms and conditions is held invalid or illegal or unenforceable for any reason by any court of competent jurisdiction, such provision shall be severed and the remainder of provisions of the terms and conditions shall continue in full force and effect as if the Term of Use had been executed with the invalid, illegal or unenforceable provision eliminated.
11. If there are any discrepancies in the information provided, please bring it to attention of Datanet for suitable rectification measures.

Buy Online This Complete Book At
Datanet India eBooks Store

www.indiastatpublications.com

or go directly at

[http://www.indiastatpublications.com/
Assembly_factbook/Madhya_Pradesh/Morena/Sheopur](http://www.indiastatpublications.com/Assembly_factbook/Madhya_Pradesh/Morena/Sheopur)

 **indiastat** elections

ISBN : 978-93-86670-01-4



9 789386 670014