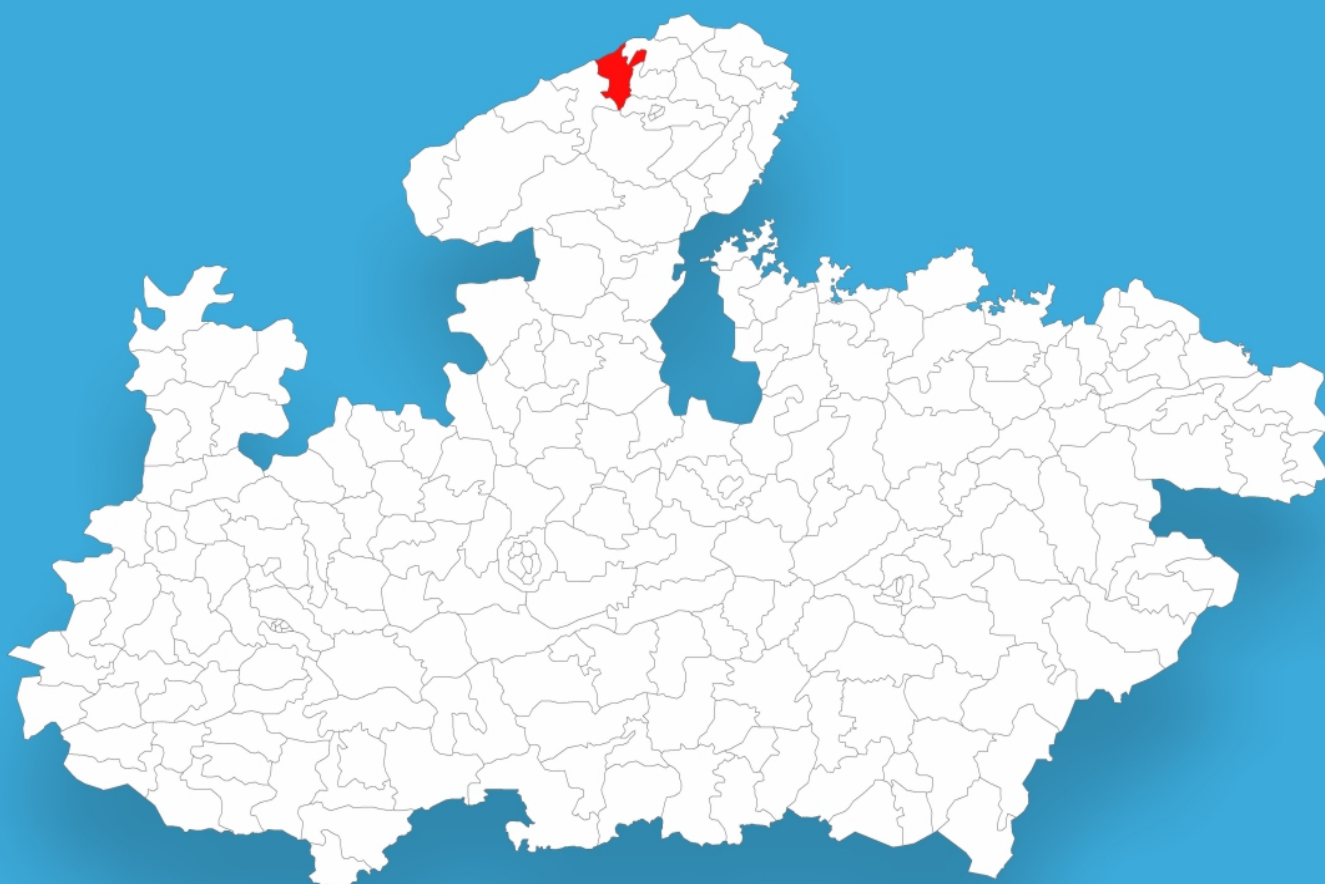




Madhya Pradesh

Assembly Factbook™

Sumawali Assembly Constituency

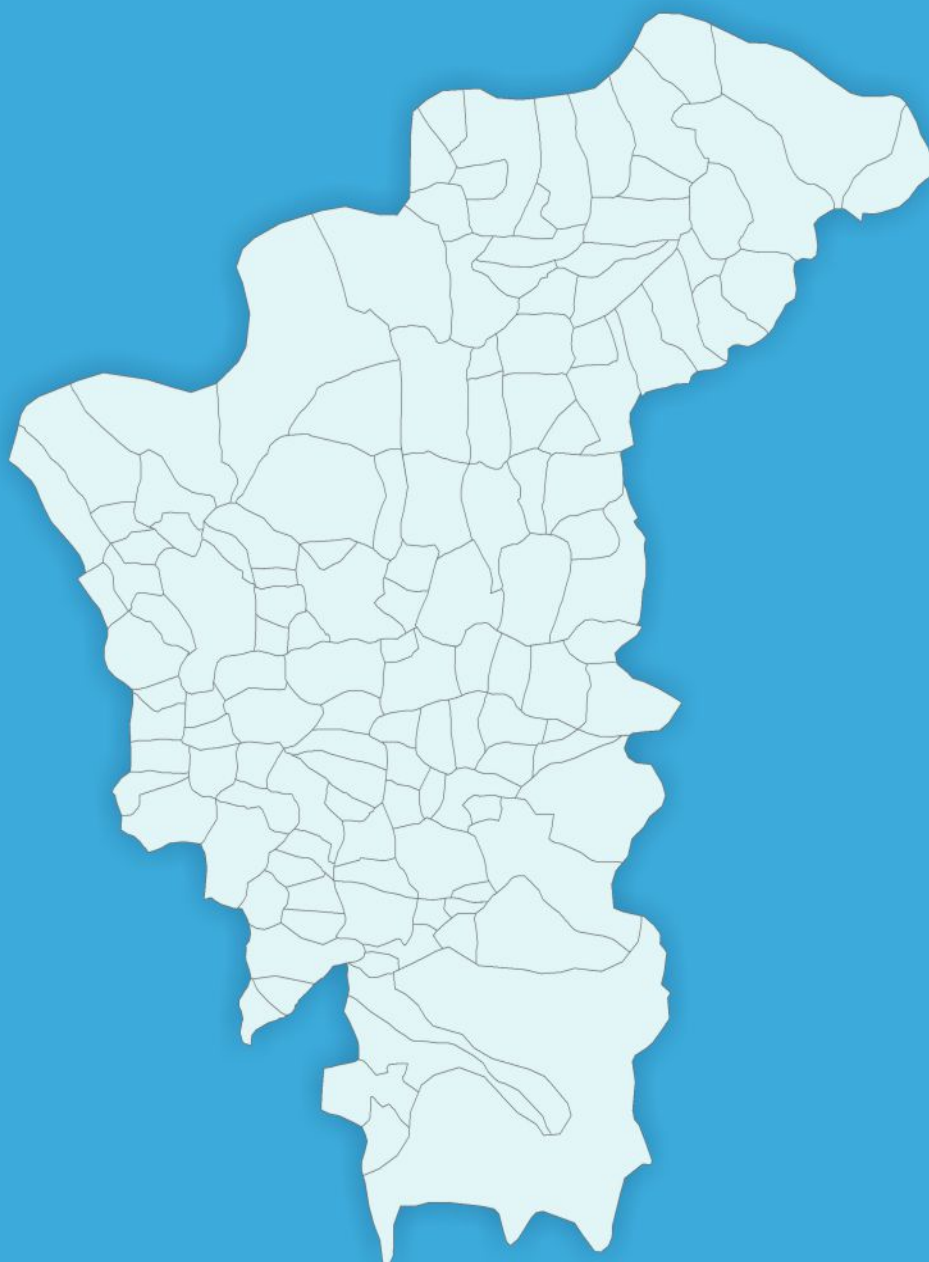


Key Electoral Data of Sumawali
Assembly Constituency (Vidhan Sabha)

Madhya Pradesh

Assembly Factbook™

Sumawali Assembly Constituency



Sumawali Vidhan Sabha

Editor & Director

Dr. R.K. Thukral

Research Editor

Dr. Shafeeq Rahman

**Compiled, Researched and Published by
Datanet India Pvt. Ltd.**

D-100, 1st Floor,
Okhla Industrial Area, Phase-I,
New Delhi- 110020.
Ph.: 91-11- 43580781-84
Email : support@indiastatpublications.com
Website : www.indiastatelections.com

Online Book Store :

www.indiastatpublications.com

Report No. : AFB/MP-005-0125

ISBN : 978-93-6237-996-2

First Edition : January, 2018

Eighth Updated Edition : January, 2025

Price : Rs.11500/-

US\$ 310

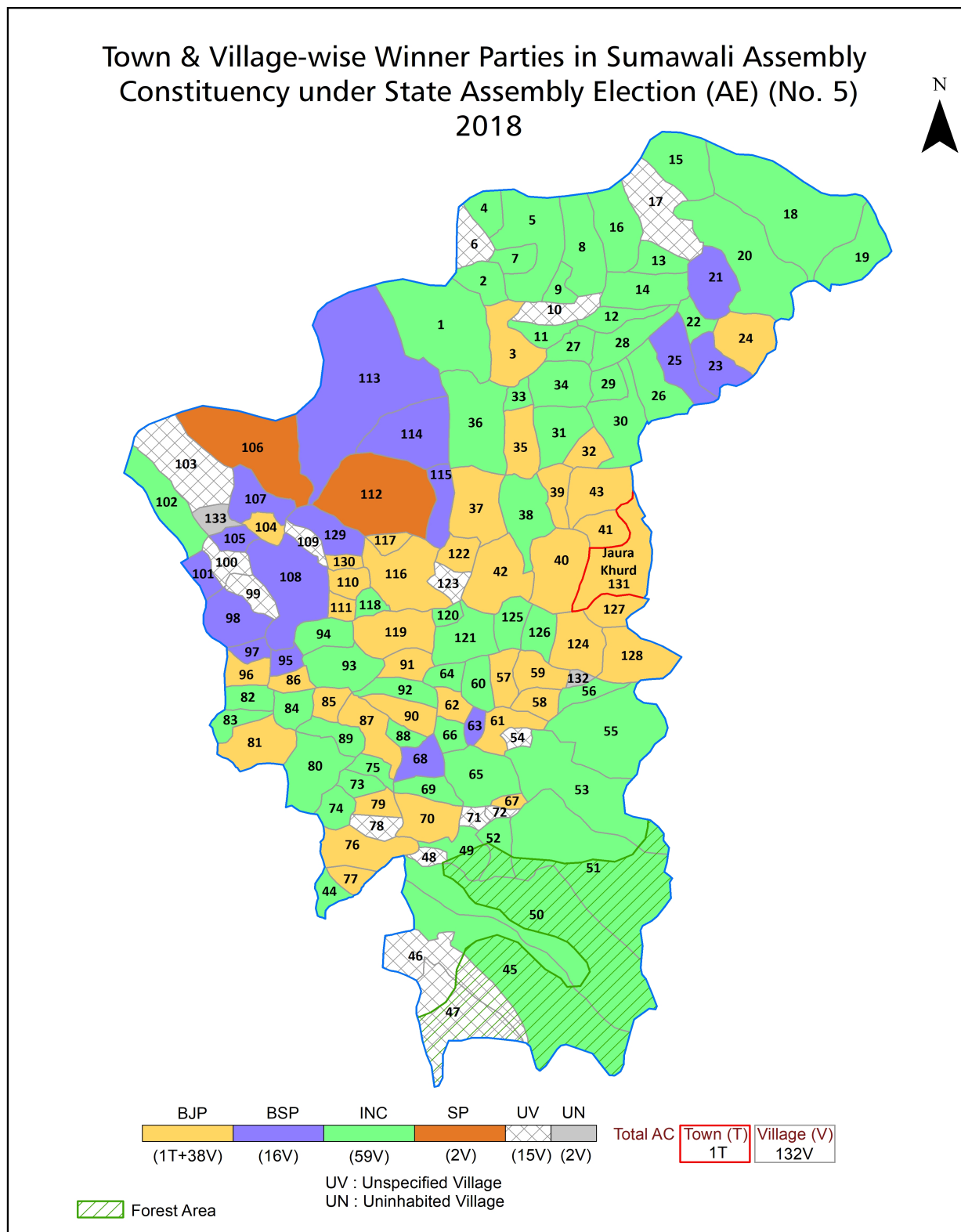
© Datanet India Pvt. Ltd.

All rights reserved. No part of this book may be reproduced, stored in a retrieval system or transmitted in any form or by any means, mechanical photocopying, photographing, scanning, recording or otherwise without the prior written permission of the publisher. Please refer to Disclaimer at page no. 221 for the use of this publication.

Printed in India

No.	Particulars	Page No.
	Introduction	
1	Assembly Constituency - (Vidhan Sabha) at a Glance Features of Assembly as per Delimitation Commission of India (2008)	1-2
	Location and Political Maps	
2	Location Map Boundaries of Assembly Constituency - (Vidhan Sabha) in District Boundaries of Assembly Constituency under Parliamentary Constituency - (Lok Sabha) Town & Village-wise Winner Parties- 2024, 2023, 2019, 2018, 2014, 2013, 2009 and 2008	3-11
	Administrative Setup (2011)	
3	District Sub-district Towns Villages Inhabited Villages Uninhabited Villages Village Panchayat Intermediate Panchayat	12-19
	Demographics (2011)	
4	Population Households Rural/Urban Population Towns and Villages by Population Size Sex Ratio (Total & 0-6 Years) Religious Population Social Population Literacy Rate	20-21
	Electoral Features	
5	Important Dates of Last Elections Held Electors by Gender Service Electors Voters Voters Turnout Polling Stations & Average Number of Electors per Polling Station Electors by Age Group Present Elected Representatives	22-27
	Historical Summary Election Results	
6	Vote Share of Major Parties Winning Margin (Number & Percentage) Polarity of Parties Summary Result of Assembly Segment of Parliamentary Elections 2024, 2019, 2014, 2009, 2004 and 1999 Summary Result of Assembly Elections 2023, 2018, 2013, 2008, 2003, 1998, 1993, 1990, 1985, 1980 and 1977	28-46
	Polling Station Level Election Results	
7	Name and Number of Polling Station 2024, 2023, 2019, 2018, 2014, 2013, 2009 and 2008 Polling Station-wise Electors, Voters & Voters Turnout 2024, 2023, 2019, 2018, 2014, 2013, 2009 and 2008 Polling Station wise Elections Results 2024, 2023, 2019, 2018, 2014, 2013, 2009 and 2008	47-200
	Share of Assembly Constituency	
8	Share of Assembly Constituency - (Vidhan Sabha) in State, District and Parliamentary Constituency - (Lok Sabha)	201
	Socio-Economic Amenities (2011)	
9	Access to Administrative Units Agricultural, Manufacturing and Industrial Commodities Demographic Indicators Education Health & Manpower Drinking Water Supply Sanitation Entertainment and Recreations Infrastructure Power Food Allocation Distribution and Marketing of Agriculture Commodities Infrastructure Transport and Road Infrastructure Communication Banking and Financial Services Land Use Irrigation Source	203-216
10	Abbreviation & Sources	218-219
11	Disclaimer	221

Location & Political Map



Administrative Setup

List of Village Panchayat & Intermediate Panchayat (Block) Name - 2011

Village Name	Village Panchayat Name	Intermediate Panchayat Name
Adhannpur	Santa	Joura
Anibahadurka Pura	Barouli	Joura
Anipur	Ganeshpura	Joura
Arhela	Arhela	Joura
Ata	Ata	Joura
Atarsuma	-	Morena
Badona	Badona	Joura
Bagchini	Bagchini	Joura
Bagwan Ka Pura	Bhainsrouli	Joura
Bajhera	Tikatoli Gurjar	Joura
Bandha	Bandha	Morena
Barauli	Barouli	Joura
Barhana	Barhana	Joura
Basai Harchand	Palpura	Morena
Bawadi	Barhana	Joura
Bhainsroli	Bhainsrouli	Joura
Bhanpur	Bhanpur	Morena
Bilgaon Chaudhari	Bilgoun Kwari	Joura
Bindwa Deogarh	Bindwa Devgarh	Joura
Bindwa Kawari	Bindwa Kwari	Morena
Birampura	Bandhpura	Joura
Birsinghpura	Bisangpur	Joura
Birunga	Viroonga	Joura
Chachiha	Chachiha	Joura
Chaina	Chaina	Joura
Chhera	Chhria	Joura
Chirayatni	Thara	Joura
Deori	Dewari	Joura
Dewari	Devari	Morena

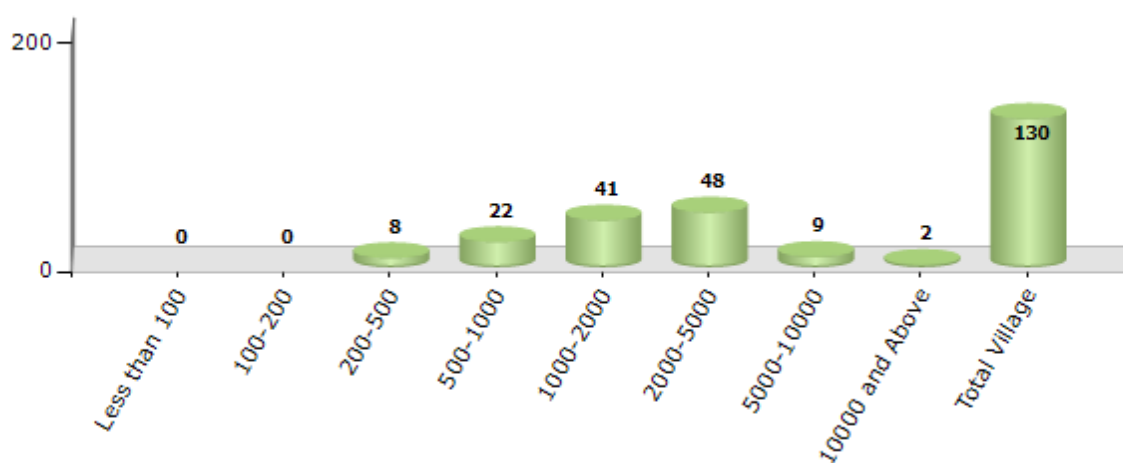
Contd....

Demographics

Number of Villages by Population Size - 2011

Less than 100	100-200	200-500	500-1000	1000-2000	2000-5000	5000-10000	10000 and Above	Total Village
0	0	8	22	41	48	9	2	130

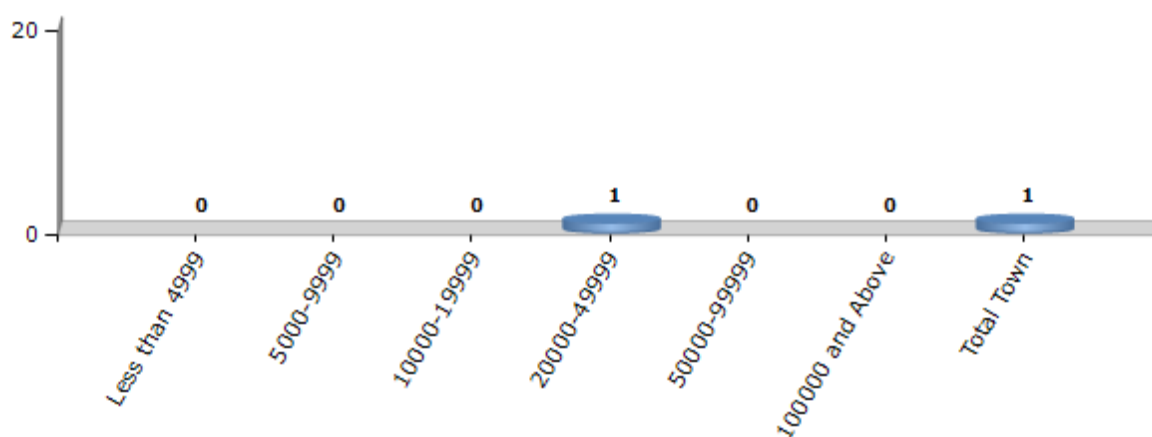
Number of Villages by Population Size - 2011



Number of Towns by Population Size - 2011

Less than 4999	5000-9999	10000-19999	20000-49999	50000-99999	100000 and Above	Total Town
0	0	0	1	0	0	1

Number of Towns by Population Size - 2011



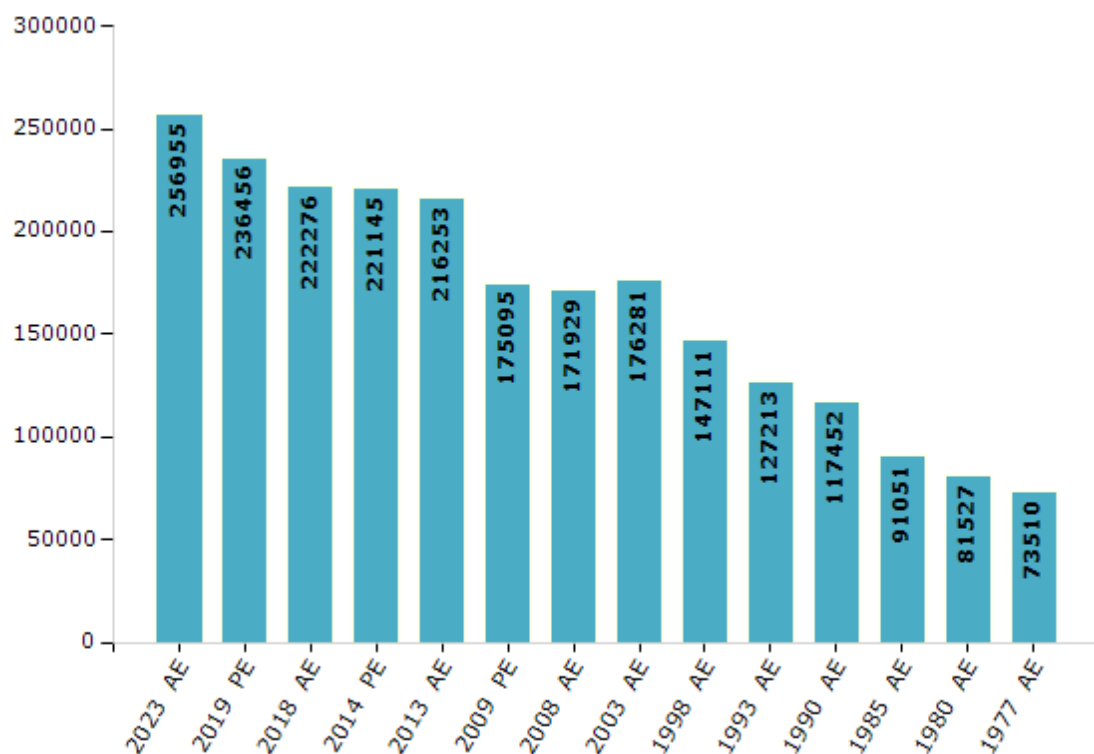
Electoral Features

Electors by Male & Female

Year	Male	Female	Others	Total
2023 AE	140814	116141	0	256955
2019 PE	130868	105577	11	236456
2018 AE	123799	98465	12	222276
2014 PE	123454	97685	6	221145
2013 AE	120642	95607	4	216253
2009 PE	97693	77402	-	175095
2008 AE	95843	76086	-	171929
2004 PE	-	-	-	-
2003 AE	98581	77700	-	176281
1999 PE	-	-	-	-
1998 AE	82515	64596	-	147111

Year	Male	Female	Others	Total
1993 AE	70805	56408	-	127213
1990 AE	60955	56497	-	117452
1985 AE	49092	41959	-	91051
1980 AE	43320	38207	-	81527
1977 AE	39014	34496	-	73510
1972 AE	-	-	-	-
1967 AE	-	-	-	-
1962 AE	-	-	-	-
1957 AE	-	-	-	-
1952 AE	-	-	-	-

Number of Electors

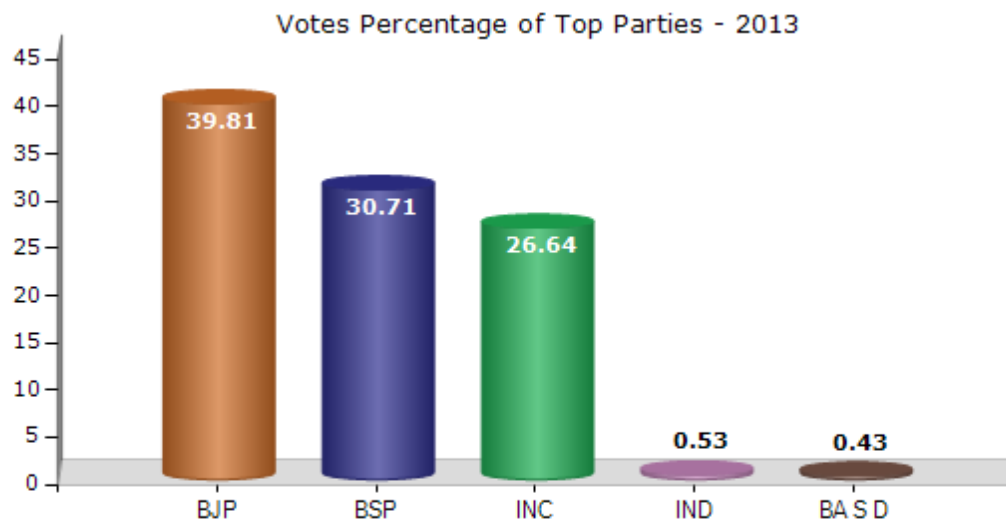


Note : AE : Assembly Election, PE : Assembly Segment of Parliamentary Election

Historical Summary Election Results

Summary Result of Assembly Election - 2013

Candidate Name	Party	Votes	Votes %
Neetu Satyapal Singh	BJP	61557	39.81
Ajab Singh Kushwah	BSP	47481	30.71
Adal Singh Kanshana	INC	41189	26.64
Vijendra	IND	816	0.53
Dharamveer Singh Gurjar	BA S D	661	0.43
Charan Singh	NCP	640	0.41
Deen Dayal Dandotiya	SP	487	0.31
Bharat Singh Yadav	IND	325	0.21
Ranjeet Singh	IND	245	0.16
Kedar Singh	IND	151	0.1
Kalyan Singh Solanki	IND	102	0.07
	NOTA	964	0.62



Polling Station Level Election Results

Number and Name of Polling Stations (PS) (2018)

Number of Polling Stations	Name of Polling Stations	Number of Polling Stations	Name of Polling Stations
1	Ma Shala Bhawan Devgarh	22	P.S. Bhawan Nahravali West Part
2	Sawaraj Bhawan Vindawa	23	Pra.Shala. Bhawan Bhed Pura
3	Prathamik Shala Bhawan Purvi Bhag Nandapura	24	Govt P S Khulavli
4	Govt. M.S. Bhawan Nandpura	25	Ma0 Sha0 Bhawan Dakshani Bhag Galetha
5	Prathamik Shala Bhawan Pashchimi Bhag Nandapura	26	Govt. H.S.S. Galetha
6	Prathamik Shala Bhawan Barahana	27	Govt. P.S. More Ka Pura
7	Ma.Shala.Bhawan Gudha Chambal	28	H.S.S. Bhawan Galetha
8	Govt. P.S. Patel Ka Pura	29	Pra0 Shala Uttari Bhag Galetha
9	Sha.Pra. V. Pratap Singh Ka Pura	30	Navin Shala Bhawan Chhatri Ka Pura
10	Ma.Sha.Bhawan Tussipura	31	Pra0 Sha0 Bhawan Kansapura
11	Ma.Shala. Bhawan Uttari Bhag Baharara Khandoli	32	Pra0Ja0Bhavan Gunjari Pura
12	Ma0 Sha Bhawan South Part Baharara Khadoli	33	Govt. H.S.S. Purvi Bhag Bhainsroli
13	Asha.Pra.Shala Bhawan Varavasin	34	Ha0 Se0 School Pchimi Bhag Bhaisaroli
14	Swaraj Bhavan Kok Singh Ka Pura	35	Sha Ma School Bhosrooli
15	Prathamik Shala Bhawan Kherevalo Ka Pura	36	Swaraj Bhawan Bagchini
16	Prathamik Shala Bhawan Baharara	37	M.S. Bagchini
17	Sha Pra Sha Koksingh Ka Pura	38	Swaraj Bhawan Bagchini
18	Panchayat Bhawan Sihori	39	Ma0 Shala Bhawan Bagachini
19	Pra.Shala. Bhawan Manarakhan Ka Pura	40	Govt. H.S.S. Bhagchini
20	Pra0 Shala Bhawan Nahravali	41	Svaraj Bhawan Aru Ka Pura Bagachini
21	M.S. Nahravali	42	Searaj Bhawan Arru Ka Pura

Contd....

Polling Station Level Election Results

Polling Station-wise Votes Secured by Overall Top Five Parties in Sumawali Assembly in Assembly Election (AE) under Morena Parliamentary Constituency in Madhya Pradesh (2018)

Number of Polling Station	Winner - Adal Singh Kansana (INC)	Runner-up - Ajab Singh Kushwah (BJP)	3rd - Gandhi Manvendra Singh (BSP)	4th - Sobran Singh Ghailetha (SP)	5th - Ramkishor Singh Sikarwar (IND)	NOTA	Other	Total Votes Secured
36	4	907	0	0	0	0	0	911
37	128	79	183	10	2	2	5	409
38	179	49	104	5	0	1	4	342
39	82	208	196	6	2	2	9	505
40	200	114	350	25	1	2	9	701
41	114	15	394	20	1	6	22	572
42	121	11	179	16	1	3	6	337
43	191	355	89	4	1	4	5	649
44	119	283	91	2	1	2	2	500
45	116	88	150	57	1	3	10	425
46	25	157	329	213	0	0	4	728
47	93	147	79	38	0	0	2	359
48	122	81	353	15	2	3	11	587
49	104	58	412	9	1	2	6	592
50	152	65	433	3	1	1	8	663
51	605	17	128	11	4	0	2	767
52	567	23	44	7	3	0	1	645
53	214	82	120	33	0	2	4	455
54	197	128	73	33	1	1	7	440
55	209	203	98	43	2	7	13	575
56	276	151	56	67	1	1	1	553
57	33	569	82	85	0	6	4	779
58	20	283	103	28	2	5	4	445
59	253	161	224	19	2	3	6	668
60	164	378	53	42	6	8	2	653
61	43	431	245	0	1	10	10	740
62	187	407	59	10	1	4	6	674
63	102	130	105	34	2	2	5	380
64	391	185	53	35	8	9	10	691
65	161	368	129	61	1	6	7	733
66	157	138	93	2	1	1	1	393
67	252	187	17	3	1	6	2	468
68	440	14	8	2	3	0	1	468
69	91	235	16	6	2	1	5	356
70	148	468	22	1	5	10	14	668

Contd....

Polling Station Level Election Results

Winner, Runner-up and 3rd Party Position & Winning Margin According to Polling Stations in Sumawali Assembly in Assembly Election (AE) under Morena Parliamentary Constituency in Madhya Pradesh (2018)

Polling Station Number	Winner Party	Winner Votes (%)	Runner-up Party	Runner-up Votes (%)	Winning Margin Votes (%)	Third Party	Third Party Votes (%)	Other Votes (%)
67	INC	252 (53.85)	BJP	187 (39.96)	65 (13.89)	BSP	17 (3.63)	12 (2.56)
68	INC	440 (94.02)	BJP	14 (2.99)	426 (91.03)	BSP	8 (1.71)	6 (1.28)
69	BJP	235 (66.01)	INC	91 (25.56)	144 (40.45)	BSP	16 (4.49)	14 (3.93)
70	BJP	468 (70.06)	INC	148 (22.16)	320 (47.9)	BSP	22 (3.29)	30 (4.49)
71	BSP	207 (43.76)	INC	199 (42.07)	8 (1.69)	BJP	55 (11.63)	12 (2.54)
72	INC	308 (45.56)	BJP	192 (28.4)	116 (17.16)	BSP	143 (21.15)	33 (4.88)
73	INC	160 (34.26)	BJP	137 (29.34)	23 (4.92)	SP	90 (19.27)	80 (17.13)
74	INC	278 (50.64)	BJP	96 (17.49)	182 (33.15)	SP	85 (15.48)	90 (16.39)
75	BJP	942 (98.13)	INC	15 (1.56)	927 (96.57)	JANADIP	1 (0.1)	2 (0.21)
76	INC	271 (56.93)	BSP	181 (38.03)	90 (18.9)	BJP	19 (3.99)	5 (1.05)
77	BJP	155 (46.97)	BSP	86 (26.06)	69 (20.91)	INC	81 (24.55)	8 (2.42)
78	BJP	346 (49.5)	INC	236 (33.76)	110 (15.74)	BSP	71 (10.16)	46 (6.58)
79	BSP	321 (40.07)	BJP	276 (34.46)	45 (5.61)	INC	181 (22.6)	23 (2.87)
80	INC	342 (48.86)	BJP	184 (26.29)	158 (22.57)	BSP	162 (23.14)	12 (1.71)
81	BJP	358 (49.52)	BSP	185 (25.59)	173 (23.93)	INC	166 (22.96)	14 (1.94)
82	INC	377 (62.42)	BSP	144 (23.84)	233 (38.58)	BJP	71 (11.75)	12 (1.99)
83	BJP	360 (66.18)	INC	170 (31.25)	190 (34.93)	BSP	12 (2.21)	2 (0.37)
84	BJP	219 (54.07)	INC	161 (39.75)	58 (14.32)	BSP	13 (3.21)	12 (2.96)
85	INC	168 (55.45)	BJP	107 (35.31)	61 (20.14)	BSP	22 (7.26)	6 (1.98)
86	BJP	257 (55.87)	INC	129 (28.04)	128 (27.83)	BSP	59 (12.83)	15 (3.26)
87	BJP	209 (37.46)	INC	178 (31.9)	31 (5.56)	BSP	155 (27.78)	16 (2.87)
88	BJP	343 (65.33)	INC	139 (26.48)	204 (38.85)	BSP	37 (7.05)	6 (1.14)
89	INC	241 (51.83)	BSP	110 (23.66)	131 (28.17)	BJP	107 (23.01)	7 (1.51)
90	BSP	210 (40.78)	INC	194 (37.67)	16 (3.11)	BJP	102 (19.81)	9 (1.75)
91	INC	188 (45.19)	BSP	165 (39.66)	23 (5.53)	BJP	58 (13.94)	5 (1.2)
92	INC	191 (44.63)	BJP	139 (32.48)	52 (12.15)	BSP	80 (18.69)	18 (4.21)
93	INC	239 (40.51)	BSP	209 (35.42)	30 (5.09)	BJP	132 (22.37)	10 (1.69)
94	BJP	442 (51.88)	BSP	322 (37.79)	120 (14.09)	INC	69 (8.1)	19 (2.23)
95	BJP	767 (91.2)	INC	43 (5.11)	724 (86.09)	BSP	20 (2.38)	11 (1.31)
96	BJP	696 (89.46)	BSP	44 (5.66)	652 (83.8)	INC	27 (3.47)	11 (1.41)
97	BJP	579 (73.29)	BSP	124 (15.7)	455 (57.59)	INC	76 (9.62)	11 (1.39)
98	BJP	245 (42.98)	INC	215 (37.72)	30 (5.26)	BSP	83 (14.56)	27 (4.74)
99	INC	379 (72.88)	BSP	71 (13.65)	308 (59.23)	BJP	59 (11.35)	11 (2.12)

Contd....

Socio-Economic Amenities - Rural

Access to Education Facilities

Particulars	Number of Village (% of Population)				
	Available	Not Available	If Not Available (Distance of Nearest Facility)		
			A	B	C
Govt. Primary School	129 (100)	1 (0)	0 (0)	0 (0)	0 (0)
Private Primary School	25 (28)	105 (72)	0 (0)	0 (0)	0 (0)
Govt. Middle School	82 (85)	48 (15)	28 (8)	11 (3)	1 (0)
Private Middle School	18 (23)	112 (77)	0 (0)	0 (0)	0 (0)
Govt. Secondary School	23 (34)	107 (66)	33 (20)	43 (27)	8 (4)
Private Secondary School	11 (13)	119 (87)	2 (0)	1 (0)	2 (0)
Govt. Senior Secondary School	11 (19)	119 (81)	23 (11)	40 (29)	26 (16)
Private Senior Secondary School	6 (12)	124 (88)	4 (2)	3 (3)	3 (1)
Govt. Arts and Science Degree College	0 (0)	130 (100)	6 (6)	27 (22)	64 (46)
Private Arts and Science Degree College	1 (2)	129 (98)	0 (0)	0 (0)	0 (0)
Govt. Engineering College	0 (0)	130 (100)	0 (0)	3 (2)	42 (30)
Private Engineering College	2 (3)	128 (97)	1 (0)	0 (0)	60 (45)
Govt. Medicine College	0 (0)	130 (100)	0 (0)	0 (0)	60 (56)
Private Medicine College	0 (0)	130 (100)	0 (0)	0 (0)	0 (0)
Govt. Management Institute	0 (0)	130 (100)	0 (0)	3 (4)	70 (53)
Private Management Institute	0 (0)	130 (100)	1 (0)	0 (0)	29 (20)
Govt. Polytechnic	0 (0)	130 (100)	1 (4)	9 (10)	120 (86)
Private Polytechnic	0 (0)	130 (100)	0 (0)	0 (0)	0 (0)
Govt. Vocational Training School/ITI	0 (0)	130 (100)	1 (4)	11 (12)	118 (84)
Private Vocational Training School/ITI	0 (0)	130 (100)	0 (0)	0 (0)	0 (0)
Govt. Non Formal Training Centre	0 (0)	130 (100)	1 (4)	12 (13)	107 (79)
Private Non Formal Training Centre	0 (0)	130 (100)	0 (0)	0 (0)	6 (3)
Govt. School For Disabled	0 (0)	130 (100)	0 (0)	8 (8)	71 (56)
Private School For Disabled	0 (0)	130 (100)	0 (0)	3 (2)	12 (6)
Government Others	1 (1)	129 (99)	1 (4)	13 (14)	115 (81)
Private Others	0 (0)	130 (100)	0 (0)	0 (0)	0 (0)

Note : Distance A : Less than 5 km; B : Between 5-10 km; C : 10+ km.; Source : Data Analysis is based on 2011 Census.

DISCLAIMER

The Terms of Use and Disclaimer of Datanet India Private Limited (hereinafter referred to as "Datanet") for use of this analysis report of **Sumawali Assembly Constituency (Sumawali Vidhan Sabha)** :-

1. **Assembly Factbook™** is a Registered Trade Mark owned by Datanet.
2. All the maps are sketched and graphical representation only and have not been drawn to the scale and also not to represent the actual geographical area or boundary of the unit.
3. The data for the aforesaid analysis is based on authentic sources and has been culled from the various publications of Census, CSO and NSSO for district and block level data, various central and state government departments, Central & State Elections Commissions and the concerned Returning Officers' releases, Electoral Rolls, Election results and allied publications, internal assessment, surveys, estimates and analysis. Therefore, certain adjustment of data at micro level may have been done to arrive closer to the macro data.
4. Data have been provided on an "As Is" and "As AVAILABLE" basis
5. The colours shown in the maps or diagram and charts of a particular party, alliance or AC are indicative and do not represent them.
6. This publication which includes maps, sheets, graphs and data would be the property under copyright of Datanet only. The user may use these for its internal study, analysis and research purposes. It's public display, re-selling or any commercial uses by the user are not allowed.
7. Datanet has taken due care and caution in compilation and processing of data and allied information, but does not guarantee the accuracy, adequacy or completeness of any information/analysis and will be not responsible for any errors or omissions or for the results obtained from the use of such information/analysis.
8. All the contents for the publication have been culled from various authentic sources and Datanet reasonably believes such sources to be reliable, but does not make any representations, express or implied as to the accuracy or fitness of use of such information. The information or contents of the information/analysis do not constitute advice and should not be relied upon in making (or refraining from making) any decision. Any reliance placed upon the information provided by Datanet is the sole responsibility and strictly at the user's risk.
9. In no event will Datanet be liable for any damages (including, without limitation, damages for loss of business projects, or loss of profits) arising in contract, tort or otherwise from the use of or inability to use any of its contents, or from any action taken (or refrained from being taken) as a result of using the analysis or any of its contents. Datanet its directors, owners, editors, officials, employees, distributor and agents or any associate will not be liable for any errors in the information contained or any consequences arising from the use of the contents of the provided information/analysis.
10. If any provision of these terms and conditions is held invalid or illegal or unenforceable for any reason by any court of competent jurisdiction, such provision shall be severed and the remainder of provisions of the terms and conditions shall continue in full force and effect as if the Term of Use had been executed with the invalid, illegal or unenforceable provision eliminated.
11. If there are any discrepancies in the information provided, please bring it to attention of Datanet for suitable rectification measures.

Buy Online This Complete Book At
Indiastat Publication Book Store

www.indiastatpublications.com

or go directly at

[http://www.indiastatpublications.com/
Assembly_factbook/Madhya_Pradesh/Morena/ Sumawali](http://www.indiastatpublications.com/Assembly_factbook/Madhya_Pradesh/Morena/Sumawali)

 **indiastat**elections

ISBN : 978-93-6237-996-2



9 789362 379962