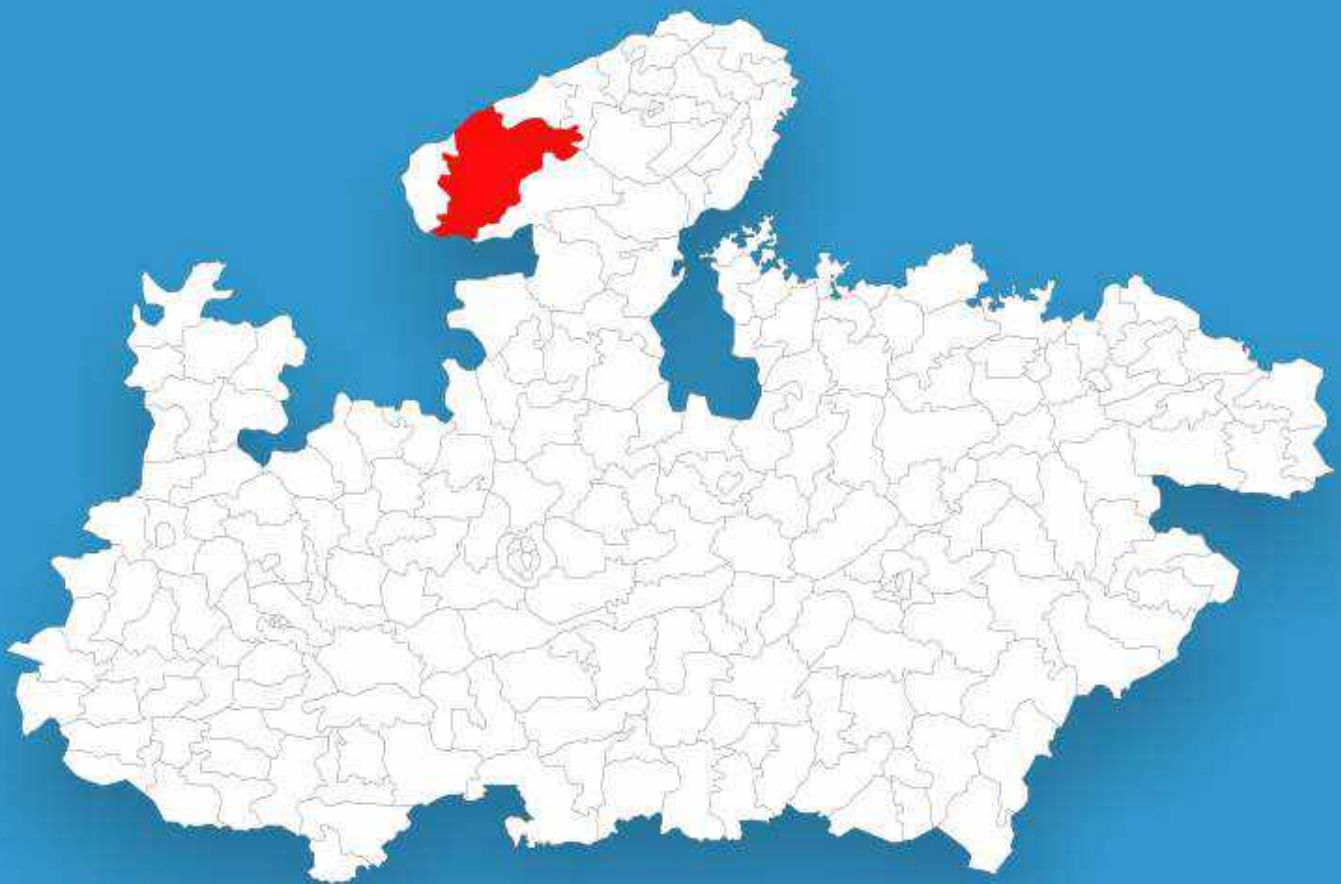




Madhya Pradesh

Assembly Factbook™

Vijaypur Assembly Constituency



Key Electoral Data of Vijaypur
Assembly Constituency (Vidhan Sabha)

Madhya Pradesh
Assembly FactbookTM

Vijaypur Assembly Constituency



Vijaypur Vidhan Sabha

Editor & Director

Dr. R.K. Thukral

Research Editor

Dr. Shafeeq Rahman

Compiled, Researched and Published by Datanet India Pvt. Ltd.

D-100, 1st Floor,

Okhla Industrial Area, Phase-I,
New Delhi- 110020.

Ph.: 91-11- 43580781-84

Email : support@indiastatpublications.com

Website : www.indiastatelections.com

Online Book Store :

www.indiastatpublications.com

Report No. : AFB/MP-002-0125

ISBN : 978-93-87267-09-1

First Edition : January, 2018

Eighth Updated Edition : January, 2025

Price : Rs. 11500/-

US\$ 310

© Datanet India Pvt. Ltd.

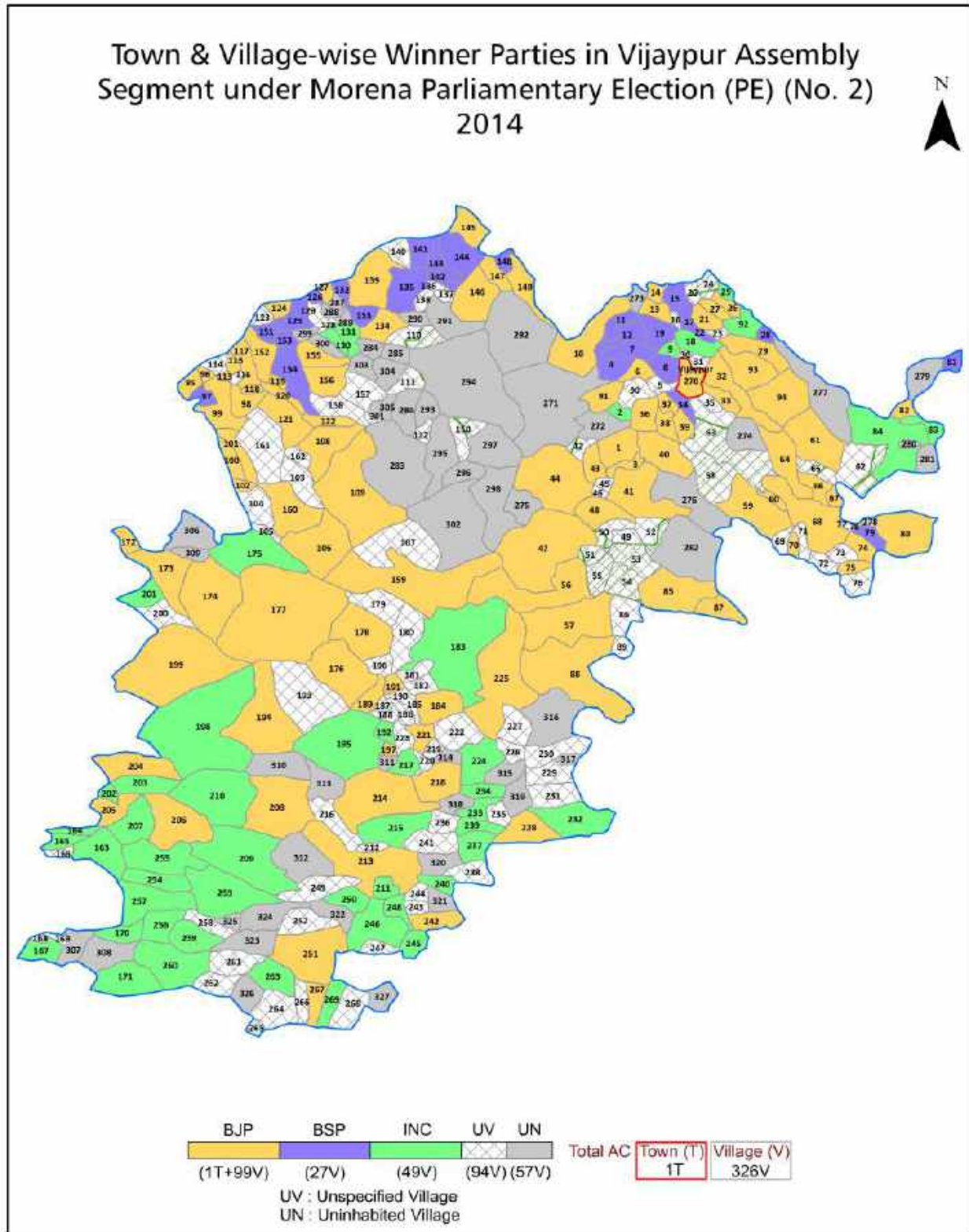
All rights reserved. No part of this book may be reproduced, stored in a retrieval system or transmitted in any form or by any means, mechanical photocopying, photographing, scanning, recording or otherwise without the prior written permission of the publisher. Please refer to Disclaimer at page no. 216 for the use of this publication.

Printed in India

Contents

No.	Particulars	Page No.
	Introduction	
1	Assembly Constituency - (Vidhan Sabha) at a Glance Features of Assembly as per Delimitation Commission of India (2008)	1-2
	Location and Political Maps	
2	Location Map Boundaries of Assembly Constituency - (Vidhan Sabha in District Boundaries of Assembly Constituency under Parliamentary Constituency - (Lok Sabha) Town & Village-wise Winner Parties- 2024, 2023, 2019, 2018, 2014, 2009 and 2008	3-11
	Administrative Setup (2011)	
3	District Sub-district Towns Villages Inhabited Villages Uninhabited Villages Village Panchayat Intermediate Panchayat	12-26
	Demographics (2011)	
4	Population Households Rural/Urban Population Towns and Villages by Population Size Sex Ratio (Total & 0-6 Years) Religious Population Social Population Literacy Rate	27-28
	Electoral Features	
5	Important Dates of Last Elections Held Electors by Gender Service Electors Voters Voters Turnout Polling Stations & Average Number of Electors per Polling Station Electors by Age Group Present Elected Representatives	29-34
	Historical Summary Election Results	
6	Vote Share of Major Parties Winning Margin (Number & Percentage Polarity of Parties Summary Result of Assembly Segment of Parliamentary Elections 2024, 2019, 2014, 2009, 2004 and 1999 Summary Result of Assembly Elections 2023, 2018, 2013, 2008, 2003, 1998, 1993, 1990, 1985, 1980, 1977, 1972, 1967 and 1962	35-56
	Polling Station Level Election Results	
7	Name and Number of Polling Station 2024, 2023, 2019, 2018, 2014, 2009 and 2008 Polling Station-wise Electors, Voters & Voters Turnout 2024, 2023, 2019, 2018, 2014, 2009 and 2008 Polling Station wise Elections Results 2024, 2023, 2019, 2018, 2014, 2009 and 2008	57-194
	Share of Assembly Constituency	
8	Share of Assembly Constituency - (Vidhan Sabha) in State, District and Parliamentary Constituency - (Lok Sabha)	195
	Socio-Economic Amenities (2011)	
9	Access to Administrative Units Agricultural, Manufacturing and Industrial Commodities Demographic Indicators Education Health & Manpower Drinking Water Supply Sanitation Entertainment and Recreations Infrastructure Power Food Allocation Distribution and Marketing of Agriculture Commodities Infrastructure Transport and Road Infrastructure Communication Banking and Financial Services Land Use Irrigation Source	197-211
10	Abbreviation & Sources	213-214
11	Disclaimer	216

Location & Political Map



Administrative Setup

List of Village Panchayat & Intermediate Panchayat (Block) Name - 2011

Village Name	Village Panchayat Name	Intermediate Panchayat Name
Dongarpur (Vijaypur)	Dord	Vijaypur
Doondi Kheda	Gadla	Karahal
Dord	Dord	Vijaypur
Dubawali	Jamurdi	Vijaypur
Dubdee	Chitara	Karahal
Dubera	Magardeh	Vijaypur
Dulhawala	Hullpur	Vijaypur
Enta	Sarangpur	Vijaypur
Farara	Farara	Vijaypur
Gadhla	Gadla	Karahal
Ganwadi	Ganwadi	Vijaypur
Garhi	Garhi	Vijaypur
Gaswani	Ochha	Vijaypur
Ghamloki	Moreka	Vijaypur
Ghorade	Dehri	Vijaypur
Ghughas	Ghughas	Vijaypur
Adhwada	Moraban	Karahal
Agara	Agra	Vijaypur
Girdharpur	Hirapur	Karahal
Gobar	Gobara	Vijaypur
Agra	Madanpur	Karahal
Ajoney	Sesaipura	Karahal
Gohar	Gohar	Vijaypur
Gohara	Gohara	Vijaypur
Akoriya	Kinnpura	Vijaypur
Amet	Partwada	Karahal
Gopalpura	Gopalpura	Vijaypur
Goras	Goras	Karahal
Andhupura	Bardula	Vijaypur

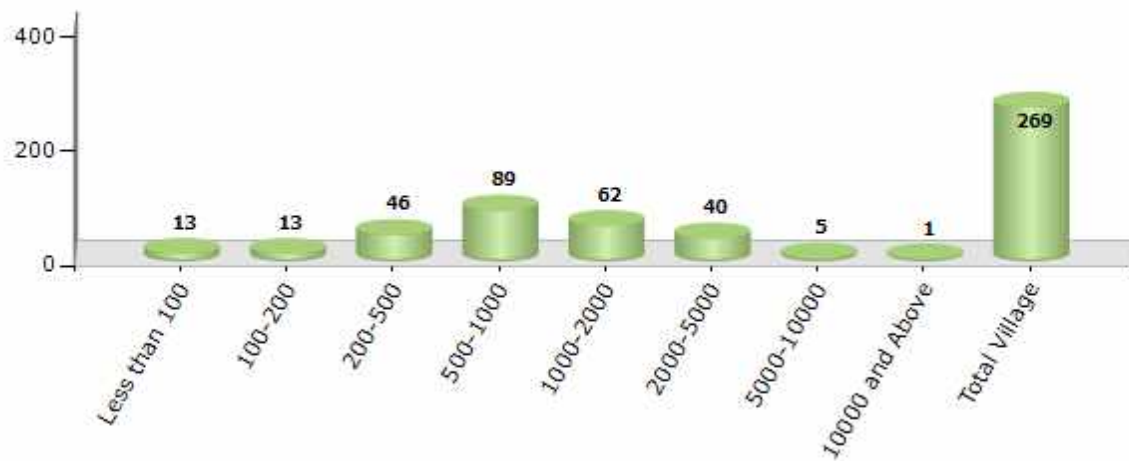
Contd....

Demographics

Number of Villages by Population Size - 2011

Less than 100	100-200	200-500	500-1000	1000-2000	2000-5000	5000-10000	10000 and Above	Total Village
13	13	46	89	62	40	5	1	269

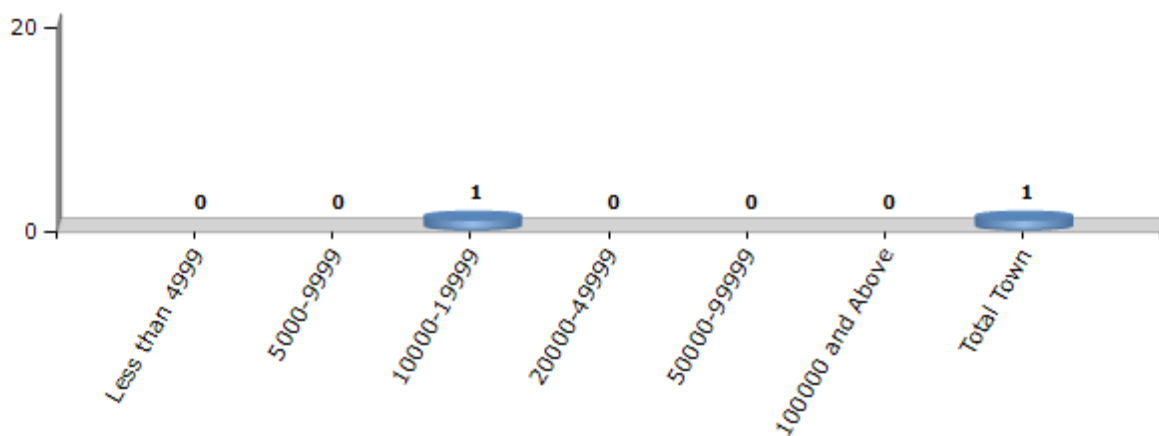
Number of Villages by Population Size - 2011



Number of Towns by Population Size - 2011

Less than 4999	5000-9999	10000-19999	20000-49999	50000-99999	100000 and Above	Total Town
0	0	1	0	0	0	1

Number of Towns by Population Size - 2011

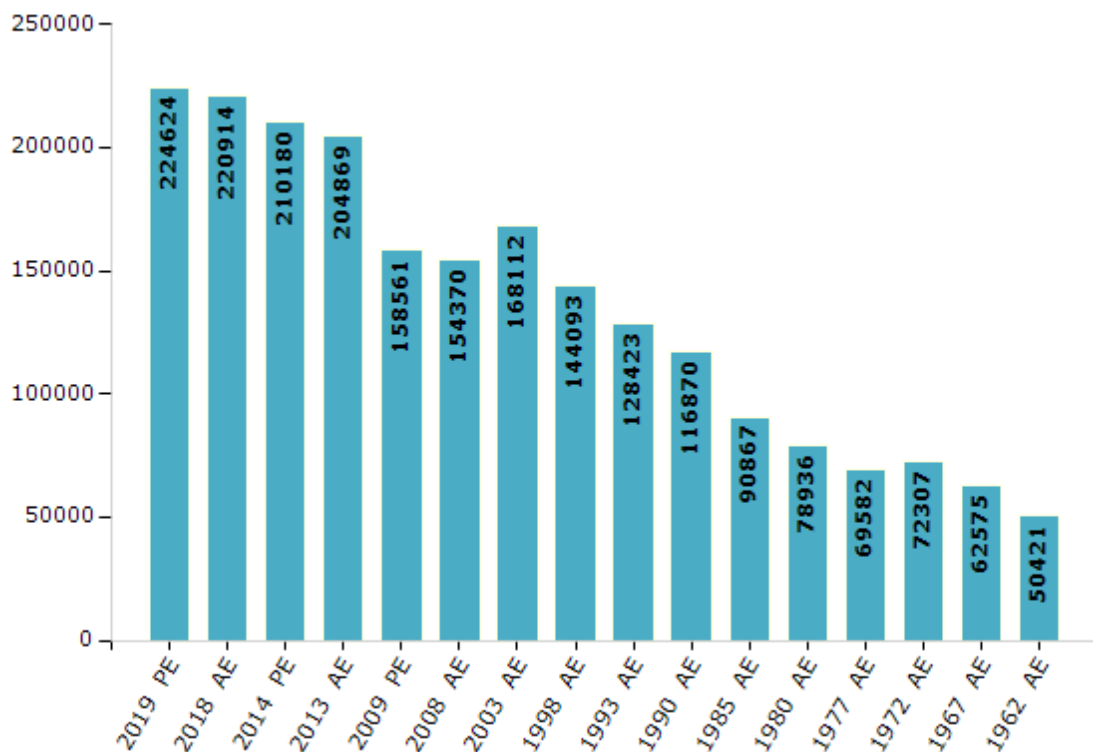


Electoral Features

Electors by Male & Female

Year	Male	Female	Others	Total	Year	Male	Female	Others	Total
2019 PE	119675	104949	0	224624	1993 AE	68410	60013	-	128423
2018 AE	117607	103302	5	220914	1990 AE	62589	54281	-	116870
2014 PE	114973	95207	0	210180	1985 AE	47718	43149	-	90867
2013 AE	112559	92308	2	204869	1980 AE	41263	37673	-	78936
2009 PE	86210	72351	-	158561	1977 AE	36515	33067	-	69582
2008 AE	83384	70986	-	154370	1972 AE	38248	34059	-	72307
2004 PE	-	-	-	-	1967 AE	-	-	-	62575
2003 AE	90436	77676	-	168112	1962 AE	-	-	-	50421
1999 PE	-	-	-	-	1957 AE	-	-	-	-
1998 AE	77253	66840	-	144093	1952 AE	-	-	-	-

Number of Electors

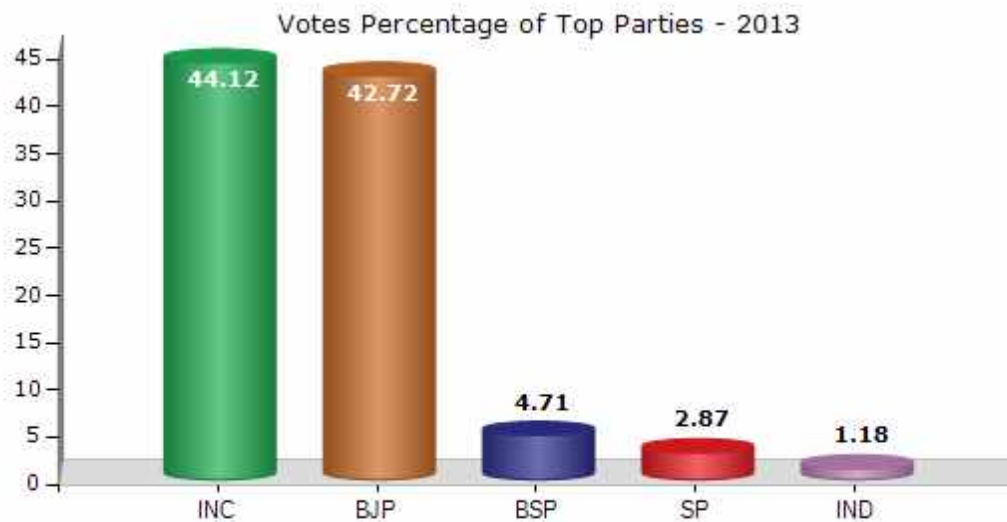


Note : AE : Assembly Election, PE : Assembly Segment of Parliamentary Election

Historical Summary Election Results

Summary Result of Assembly Election - 2013

Candidate Name	Party	Votes	Votes %
Ramniwas Rawat	INC	67358	44.12
Sitaram Adiwashi	BJP	65209	42.72
Satish	BSP	7192	4.71
Udaya Bhan Singh	SP	4376	2.87
Surendra Singh Hada	IND	1806	1.18
Ramesh	NCP	1770	1.16
Rajendra Bairagi	IND	760	0.5
Ramratan Adivasi	IND	757	0.5
Paramanand Sharma	IND	492	0.32
Mathuro	SAMSP	490	0.32
Pappi	IND	424	0.28
	NOTA	2019	1.32



Polling Station Level Election Results

Number and Name of Polling Stations (PS) (2018)

Number of Polling Stations	Name of Polling Stations	Number of Polling Stations	Name of Polling Stations
1	Pra.Sha.Bhawan Danteti	22	Pra.Sha.Bhawan Baddan
2	Pra.Sha.Bhawan Bhuredi	23	Pra.Sha.Bhawan Milavali
3	Pra.Sha.Bhawan Uttari Bhag Balavani	24	Pra.Sha.Bhawan Arrodari
4	Ma.Sha. Balavani	25	Pra.Sha. Bhawan Pilidagar
5	Pra.Sha.Bhawan Purwi Bhag Balavani	26	Pra.Sha.Bhawan Uttari Bhag Sumarera
6	Pra.Sha.Bhawan Tarrakhurd	27	Aangan Badi Bhawan Sumarera Ki Jhhopadi
7	Pra.Sha.Bhawan Sukhawas	28	Sha.Pra. Shala Bhawan Dhokadi Ka Saharana
8	Pra.Sha.Bhawan Chandupura	29	Pra.Sha.Bhawan Hirapura
9	Pra.Vi.Hansilpurkhurd	30	Pra.Sha.Bhawan Nimach
10	Pra.Sha.Bhawan Dhanayacha	31	Pra.Sha.Bhawan Rijheta
11	Anganbadi Bhawan Dokarka	32	Pra.Sha.Bhawan Baroli
12	Pra.Sha.Bhawan Khadi No. 2	33	Sha.Pra.Sha.Bhawan Parasali
13	Pra.Sha.Bhawan Sironi	34	Pra.Sha.Bhawan Kishanpura
14	Pra.Sha.Bhawan Bagacha	35	Pra.Sha.Bhawan Chenpur
15	Pra.Sha.Bhawan Tarrakala	36	Pra.Sha.Bhawan Jamurdi
16	U.Ma.Vi. Bhawan Tarrakala	37	Pra.Sha.Bhawan Duvavali
17	Pra.Sha.Bhawan Mahuamar	38	Pra.Sha.Bhawan Dhoribabadi
18	Pra.Sha.Bhawan Kinnapura	39	Ma.Sha.Bhawan Bhairoपुरा
19	Pra.Sha.Bhawan Lachhmanpura	40	Madh.Sha.Purvi Bhag Raghunathpur
20	Pra.Sha.Bhawan Kherodakalan	41	Pra.Sha.Bhawan Raghunathpur
21	Pra.Sha.Bhawan Purvi Bhag Suthara	42	Pra.Sha.Bhawan Rawatpura

Contd....

Polling Station Level Election Results

Polling Station-wise Votes Secured by Overall Top Five Parties in Vijaypur Assembly in Assembly Election (AE) under Morena Parliamentary Constituency in Madhya Pradesh (2018)

Number of Polling Station	Winner - Seetaram (BJP)	Runner-up - Ramniwas Rawat (INC)	3rd - Babulal Mebra (BSP)	4th - Pannalal Solanki [Rtd Collector] (IND)	5th - Mukesh Malhotra (IND)	NOTA	Other	Total Votes Secured
36	193	237	227	3	1	3	22	686
37	22	36	398	0	0	0	0	456
38	50	491	144	1	2	4	19	711
39	323	12	5	2	1	1	19	363
40	223	179	32	0	2	5	19	460
41	218	304	33	2	1	3	16	577
42	230	2	1	0	0	0	4	237
43	222	134	21	1	2	0	19	399
44	167	224	30	0	1	0	7	429
45	60	120	310	1	2	6	15	514
46	412	59	27	1	1	2	22	524
47	229	380	53	0	3	5	24	694
48	262	173	28	1	8	1	29	502
49	238	166	37	0	1	2	10	454
50	226	110	356	8	3	6	34	743
51	222	30	3	27	0	5	18	305
52	601	44	3	3	4	4	34	693
53	118	138	53	1	3	1	6	320
54	190	30	5	1	0	9	19	254
55	116	416	98	2	1	4	15	652
56	115	353	189	0	4	8	17	686
57	65	53	456	2	2	14	11	603
58	289	139	144	0	0	13	21	606
59	55	123	438	0	1	11	21	649
60	29	410	165	1	1	1	14	621
61	14	278	233	1	1	3	18	548
62	9	598	6	0	1	0	1	615
63	13	442	87	0	1	2	15	560
64	4	354	66	0	0	2	5	431
65	87	296	143	1	3	4	14	548
66	32	281	305	1	1	6	5	631
67	124	564	131	0	2	1	9	831
68	32	165	281	0	1	6	21	506
69	50	131	281	0	0	6	9	477
70	196	93	484	2	0	10	24	809

Contd....

Polling Station Level Election Results

Winner, Runner-up and 3rd Party Position & Winning Margin According to Polling Stations in Vijaypur Assembly in Assembly Election (AE) under Morena Parliamentary Constituency in Madhya Pradesh (2018)

Polling Station Number	Winner Party	Winner Votes (%)	Runner-up Party	Runner-up Votes (%)	Winning Margin Votes (%)	Third Party	Third Party Votes (%)	Other Votes (%)
67	INC	564 (67.87)	BSP	131 (15.76)	433 (52.11)	BJP	124 (14.92)	12 (1.44)
68	BSP	281 (55.53)	INC	165 (32.61)	116 (22.92)	BJP	32 (6.32)	28 (5.53)
69	BSP	281 (58.91)	INC	131 (27.46)	150 (31.45)	BJP	50 (10.48)	15 (3.14)
70	BSP	484 (59.83)	BJP	196 (24.23)	288 (35.6)	INC	93 (11.5)	36 (4.45)
71	BSP	276 (60.66)	INC	149 (32.75)	127 (27.91)	BJP	11 (2.42)	19 (4.18)
72	BJP	221 (51.04)	INC	175 (40.42)	46 (10.62)	BSP	18 (4.16)	19 (4.39)
73	INC	254 (47.39)	BSP	151 (28.17)	103 (19.22)	BJP	111 (20.71)	20 (3.73)
74	INC	331 (52.79)	BJP	191 (30.46)	140 (22.33)	BSP	68 (10.85)	37 (5.9)
75	INC	283 (49.65)	BJP	185 (32.46)	98 (17.19)	BSP	46 (8.07)	56 (9.82)
76	BSP	296 (40.27)	INC	204 (27.76)	92 (12.51)	BJP	120 (16.33)	115 (15.65)
77	BSP	140 (34.91)	BJP	121 (30.17)	19 (4.74)	INC	114 (28.43)	26 (6.48)
78	BJP	304 (55.07)	INC	150 (27.17)	154 (27.9)	BSP	29 (5.25)	69 (12.5)
79	INC	539 (60.43)	BJP	234 (26.23)	305 (34.2)	BSP	113 (12.67)	6 (0.67)
80	INC	222 (36.94)	BJP	220 (36.61)	2 (0.33)	BSP	137 (22.8)	22 (3.66)
81	BSP	385 (70.51)	INC	122 (22.34)	263 (48.17)	BJP	20 (3.66)	19 (3.48)
82	INC	310 (58.94)	BJP	119 (22.62)	191 (36.32)	BSP	85 (16.16)	12 (2.28)
83	BSP	335 (66.47)	INC	148 (29.37)	187 (37.1)	BJP	15 (2.98)	6 (1.19)
84	INC	138 (46.62)	BSP	85 (28.72)	53 (17.9)	BJP	49 (16.55)	24 (8.11)
85	BSP	171 (38)	INC	153 (34)	18 (4)	BJP	107 (23.78)	19 (4.22)
86	BSP	301 (40.57)	INC	216 (29.11)	85 (11.46)	BJP	186 (25.07)	39 (5.26)
87	BJP	238 (70.41)	INC	84 (24.85)	154 (45.56)	BSP	11 (3.25)	5 (1.48)
88	BSP	462 (61.35)	INC	130 (17.26)	332 (44.09)	BJP	127 (16.87)	34 (4.52)
89	BSP	93 (45.15)	INC	54 (26.21)	39 (18.94)	BJP	50 (24.27)	9 (4.37)
90	BSP	244 (45.44)	BJP	143 (26.63)	101 (18.81)	INC	127 (23.65)	23 (4.28)
91	BSP	316 (69.76)	INC	83 (18.32)	233 (51.44)	BJP	41 (9.05)	13 (2.87)
92	INC	195 (67.01)	BSP	88 (30.24)	107 (36.77)	BJP	5 (1.72)	3 (1.03)
93	BJP	200 (45.66)	INC	119 (27.17)	81 (18.49)	BSP	100 (22.83)	19 (4.34)
94	INC	112 (60.87)	BSP	53 (28.8)	59 (32.07)	BJP	9 (4.89)	10 (5.43)
95	BSP	344 (65.9)	INC	164 (31.42)	180 (34.48)	BJP	4 (0.77)	10 (1.92)
96	INC	329 (68.54)	BSP	101 (21.04)	228 (47.5)	BJP	45 (9.38)	5 (1.04)
97	BSP	299 (65.43)	BJP	95 (20.79)	204 (44.64)	INC	52 (11.38)	11 (2.41)
98	BSP	201 (41.53)	BJP	139 (28.72)	62 (12.81)	INC	119 (24.59)	25 (5.17)
99	INC	356 (68.33)	BSP	149 (28.6)	207 (39.73)	BJP	8 (1.54)	8 (1.54)

Contd....

Socio-Economic Amenities - Rural

Access to Education Facilities

Particulars	Number of Village (% of Population)				
	Available	Not Available	If Not Available (Distance of Nearest Facility)		
			A	B	C
Govt. Primary School	246 (99)	23 (1)	9 (0)	5 (0)	1 (0)
Private Primary School	15 (13)	254 (87)	0 (0)	0 (0)	0 (0)
Govt. Middle School	118 (75)	151 (25)	86 (16)	16 (3)	0 (0)
Private Middle School	10 (12)	259 (88)	0 (0)	0 (0)	0 (0)
Govt. Secondary School	21 (27)	248 (73)	52 (14)	99 (31)	0 (0)
Private Secondary School	3 (8)	266 (92)	2 (0)	3 (1)	0 (0)
Govt. Senior Secondary School	23 (25)	246 (75)	28 (8)	75 (23)	0 (0)
Private Senior Secondary School	1 (2)	268 (98)	1 (0)	4 (1)	0 (0)
Govt. Arts and Science Degree College	0 (0)	269 (100)	11 (4)	20 (8)	40 (19)
Private Arts and Science Degree College	0 (0)	269 (100)	0 (0)	0 (0)	0 (0)
Govt. Engineering College	0 (0)	269 (100)	0 (0)	0 (0)	79 (38)
Private Engineering College	0 (0)	269 (100)	0 (0)	0 (0)	0 (0)
Govt. Medicine College	0 (0)	269 (100)	0 (0)	1 (0)	203 (78)
Private Medicine College	0 (0)	269 (100)	0 (0)	0 (0)	0 (0)
Govt. Management Institute	0 (0)	269 (100)	0 (0)	0 (0)	182 (72)
Private Management Institute	0 (0)	269 (100)	0 (0)	0 (0)	0 (0)
Govt. Polytechnic	0 (0)	269 (100)	1 (0)	1 (1)	267 (99)
Private Polytechnic	0 (0)	269 (100)	0 (0)	0 (0)	0 (0)
Govt. Vocational Training School/ITI	0 (0)	269 (100)	1 (0)	0 (0)	268 (100)
Private Vocational Training School/ITI	0 (0)	269 (100)	0 (0)	0 (0)	0 (0)
Govt. Non Formal Training Centre	0 (0)	269 (100)	1 (0)	1 (1)	264 (98)
Private Non Formal Training Centre	0 (0)	269 (100)	0 (0)	0 (0)	0 (0)
Govt. School For Disabled	0 (0)	269 (100)	0 (0)	0 (0)	147 (55)
Private School For Disabled	0 (0)	269 (100)	0 (0)	0 (0)	0 (0)
Government Others	0 (0)	269 (100)	0 (0)	0 (0)	16 (5)
Private Others	0 (0)	269 (100)	0 (0)	0 (0)	0 (0)

Note : Distance A : Less than 5 km; B : Between 5-10 km; C : 10+ km.; Source : Data Analysis is based on 2011 Census.

DISCLAIMER

The Terms of Use and Disclaimer of Datanet India Private Limited (hereinafter referred to as "Datanet") for use of this analysis report of **Vijaypur Assembly Constituency (Vijaypur Vidhan Sabha) :-**

1. **Assembly Factbook™** is a Registered Trade Mark owned by Datanet.
2. All the maps are sketched and graphical representation only and have not been drawn to the scale and also not to represent the actual geographical area or boundary of the unit.
3. The data for the aforesaid analysis is based on authentic sources and has been culled from the various publications of Census, CSO and NSSO for district and block level data, various central and state government departments, Central & State Elections Commissions and the concerned Returning Officers' releases, Electoral Rolls, Election results and allied publications, internal assessment, surveys, estimates and analysis. Therefore, certain adjustment of data at micro level may have been done to arrive closer to the macro data.
4. Data have been provided on an "As Is" and "As AVAILABLE" basis
5. The colours shown in the maps or diagram and charts of a particular party, alliance or AC are indicative and do not represent them.
6. This publication which includes maps, sheets, graphs and data would be the property under copyright of Datanet only. The user may use these for its internal study, analysis and research purposes. It's public display, re-selling or any commercial uses by the user are not allowed.
7. Datanet has taken due care and caution in compilation and processing of data and allied information, but does not guarantee the accuracy, adequacy or completeness of any information/analysis and will be not responsible for any errors or omissions or for the results obtained from the use of such information/analysis.
8. All the contents for the publication have been culled from various authentic sources and Datanet reasonably believes such sources to be reliable, but does not make any representations, express or implied as to the accuracy or fitness of use of such information. The information or contents of the information/analysis do not constitute advice and should not be relied upon in making (or refraining from making) any decision. Any reliance placed upon the information provided by Datanet is the sole responsibility and strictly at the user's risk.
9. In no event will Datanet be liable for any damages (including, without limitation, damages for loss of business projects, or loss of profits) arising in contract, tort or otherwise from the use of or inability to use any of its contents, or from any action taken (or refrained from being taken) as a result of using the analysis or any of its contents. Datanet its directors, owners, editors, officials, employees, distributor and agents or any associate will not be liable for any errors in the information contained or any consequences arising from the use of the contents of the provided information/analysis.
10. If any provision of these terms and conditions is held invalid or illegal or unenforceable for any reason by any court of competent jurisdiction, such provision shall be severed and the remainder of provisions of the terms and conditions shall continue in full force and effect as if the Term of Use had been executed with the invalid, illegal or unenforceable provision eliminated.
11. If there are any discrepancies in the information provided, please bring it to attention of Datanet for suitable rectification measures.

Buy Online This Complete Book At
Datanet India eBooks Store

www.indiastatpublications.com

or go directly at

[http://www.indiastatpublications.com/
Assembly_factbook/Madhya_Pradesh/Morena/Vijaypur](http://www.indiastatpublications.com/Assembly_factbook/Madhya_Pradesh/Morena/Vijaypur)

 **india**stat**elections**

